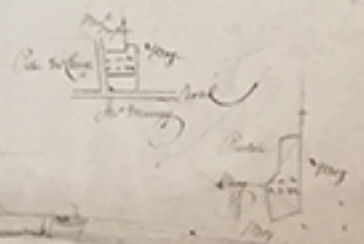


15/11/18

(208)

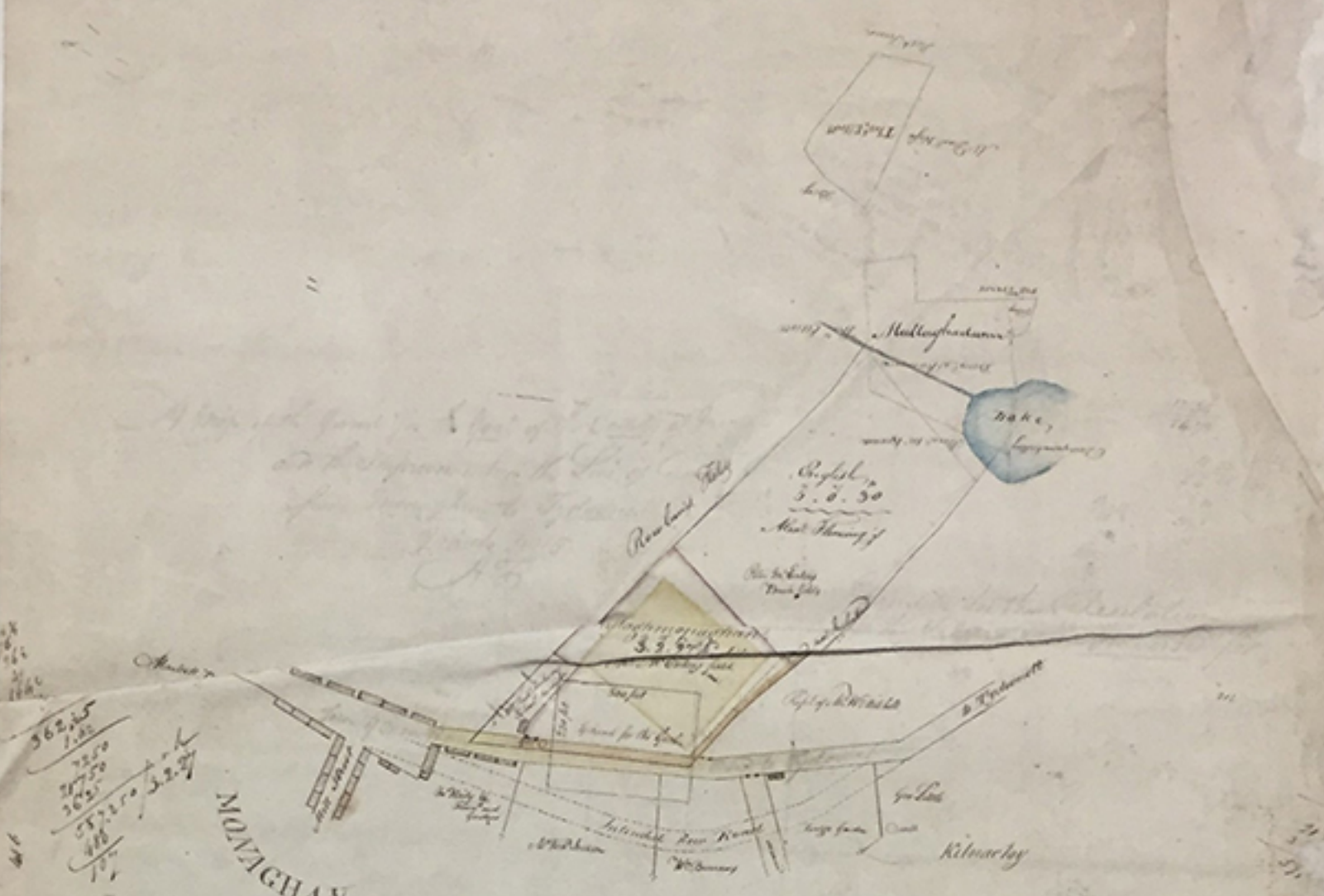


Shedlin  
 Part of the ...  
 ...  
 ...



(530)

Part of the map  
for the map of the  
county of Wick



362.25  
1.00  
25.00  
362.25  
357.10  
5.15

and left at 10.00 for  
on (line)


MOZIGHAN.

Scale 1/4 inch to the Inch  
The Sail Looms ——— 3.2.27  
The White House ——— 5.1.34  
as by Survey

447 2400/256  
1000  
122

246  
1074  
206

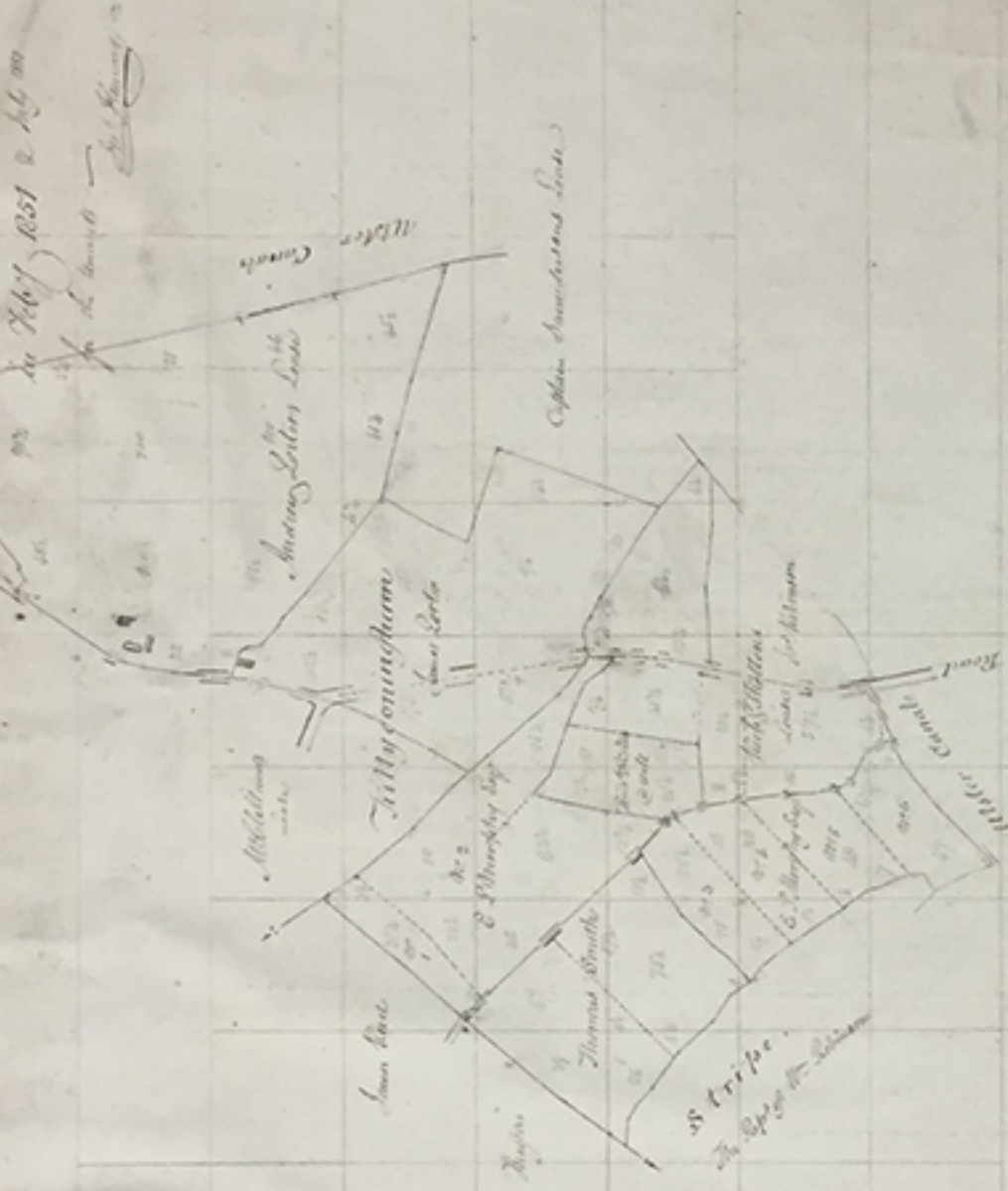
21600/10  
180  
1800



*Garlickechan.*



*Part of Killyconingham*



*Parts of Mullaghmat  
in December 1850*

*J. C. Fleming  
Mullaghmat, Dec 1850*

Scale 20 Statute Inches to One Inch

Part of Terkeenan to Mr. [unclear]


June 11<sup>th</sup> 1826



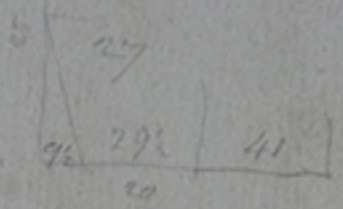
Part of Durriglish to Mr. [unclear]

of June 1826

[unclear signature]



24  
 28  
 49



75.0  
 9.6  
 157.6

Scale 40 Feet to One Inch.

Plan of Dividing the  
 waste Lot of land  
 lying between the  
 and the New Mill

Plan of the Round Ho

Intended to be Built between  
Mill Street & the New  
Diamond

F. B.

Sept 1814

Scale 20 feet to one inch

A Map of the Ground for the Town of Monaghan  
 and the Improvement in the Soil of  
 from Monaghan to Spiddinstown  
 March 1815  
 A.S.



76x  
 20  
 1640  
 362.25  
 1.62  
 7250  
 21750  
 3625  
 587250 / 3.2.27  
 180  
 107

Scale, 10 Inches to One Inch  
 Mr. Jacksons, School & Indigo half a r L  
 The Road 3 - 0 - 1 - 19  
 The Soil Concerns 3.2.27  
 Peter McCarty Remaining 3.2.28  
 Mr. English  
 as by Kivills } 9.1.34

100 yards }  
 by 92 } and 40 feet all round for  
 an Area

169 300.00 / 206  
 330 19.1  
 1000  
 395

276 206  
 42 1054  
 206

316.00 / 191 793.46 / 2.1.27  
 165 320  
 15100 73  
 1485

12-11-02  
 205-2-06  
 2247-14-10



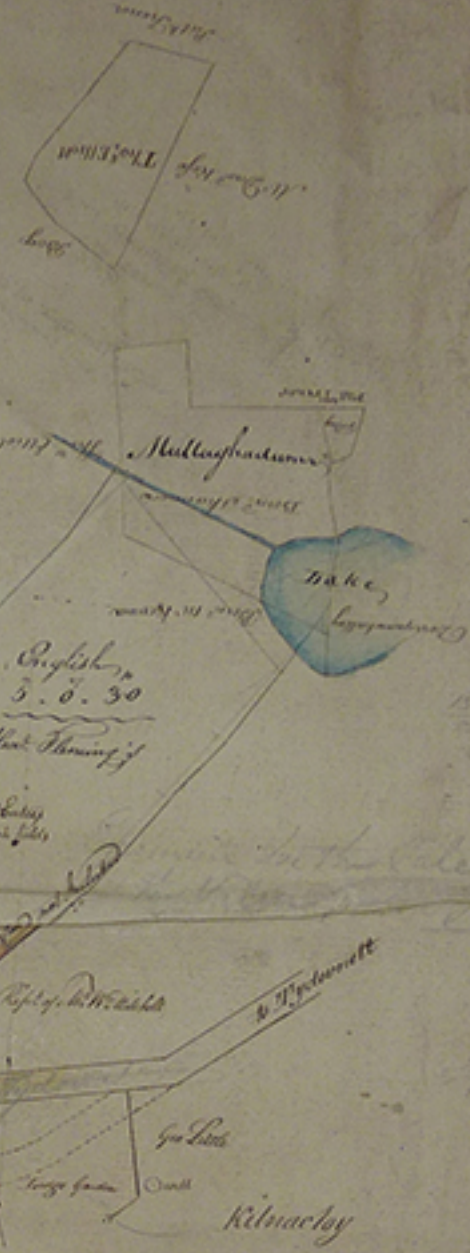


(330)

Survey of the County of Wick

A Map of the ground for the County of Wick  
and the Improvement in the Soil of  
from Mungah to Ingle  
March 1815  
A. S.

MONAGHAN.



562.25  
1.02  
27.50  
36.25  
587.25 / 3.2.27  
186  
107

Scale 10 fms to one Inch  
Mr. Jackson's School the better half  
The Soil Concurs 3.2.27  
Peter McCarty Remaining 3.2.28  
John English  
as by Survey 9.1.34

40 yds } and 40 feet all above for  
4 92 } an drain

164 360.00 / 206  
332  
206  
72  
10574  
206  
31600 / 171  
168  
17100  
1555  
374

A Map of part of the County of Wick  
and the Improvement in the Soil of  
from Mungah to Ingle  
March 1815  
A. S.



A Map of the Old Gaelic Burial in  
 Rushing in the Town of Monaghan  
 Containing, &c. &c. English Measure

Surveyed by J. H. Murray  
 March 1825  
 Castlebar, Co. Wick



Scale 5 Irish perches to One Inch

Scale of Section  
 100 feet  
 50 feet  
 25 feet  
 12 1/2 feet

Scale of Section

A Map of the School Tenement in Mill Street in the  
 Town of Monaghan March 1825

Scale 5 Irish perches to One Inch



front to back Street 52 feet  
 depth from front wall to  
 back wall 212 feet  
 depth without Canal Road 313 1/2 feet

1st 15.0  
 2d 26.9  
 3d 19.0

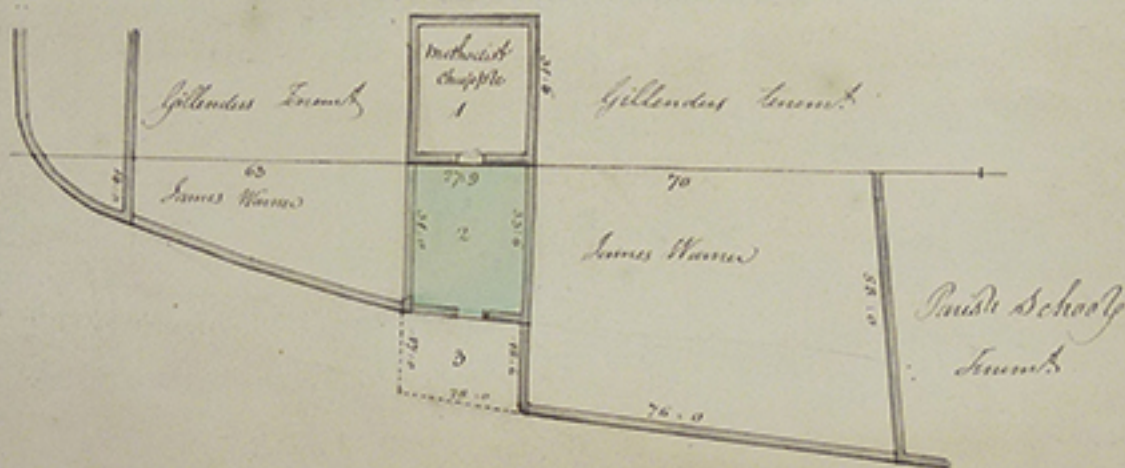
W

Plan of Methodist Chapple Tenement in The Town of Monaghan

in September 1838.

Wm Fleming

for Mr J Robinson Jas 27/38



- 1 The present house
- 2 part of ground in front
- 3 part between same & road

Scale 40 Feet to One Inch.



Scale 40 Feet to One Inch.

Plan of Dividing the  
 Lots of Warner  
 lying between the  
 and the New Mail Coach Road.

