

Appendices

Appendix 1	Areas of Primary & Secondary Amenity
Appendix 2	Views from Scenic Routes
Appendix 3	Trees of Special Amenity Value
Appendix 4	NHAs, SAC & SPA
Appendix 5	Record of Protected Structures
Appendix 6	Record of Protected Monuments
Appendix 7	Developments that may impact on Water Quality
Appendix 8	Access Details
Appendix 9	Traffic & Transport Assessment
Appendix 10	Road Safety Audit
Appendix 11	Parking Layout Details
Appendix 12	Rural Housing Application Form
Appendix 13	Water Protection Plan Checklist
Appendix MN 1	Record of Protected Structures (MNTC)
Appendix MN 2	Architectural Conservation Areas (MNTC)
Appendix MN 3	Conservation of Important Trees and Woodlands
Appendix CK 1	Record of Protected Structures (CKTC)
Appendix CK 2	Architectural Conservation Areas (CKTC)
Appendix CK 3	Conservation of Important Trees and Woodland
Appendix CY 1	Record of Protected Structures (CYTC)
Appendix C 1	Record of Protected Structures (CTC)
Appendix C 2	Architectural Conservation Areas (CTC)

Appendix 1

Areas of Primary & Secondary Amenity

ID Constraints Map 4.7	Areas of Primary Amenity Value	ID Constraints Map 4.7	Areas of Secondary Amenity Value
PA 1	Sliabh Beagh & Bragan Mountain	SA 1	Emy Lough & Environs
PA 2	Lough Muckno	SA 2	Blackwater River Valley
		SA 3	Mountain Water River Valley
		SA 4	Mullyash Mountain
		SA 5	Ulster Canal & Environs
		SA 6	Rossmore Park & Environs
		SA 7	Castleshane Woods & Environs
		SA 8	Billy Fox Memorial Park & Environs
		SA 9	Annaghmakerrig Lake, Woodlands & Environs
		SA 10	Dartry Demesne & Environs
		SA 11	Dromore River & Lake System
		SA 12	Lough Major & Environs
		SA 13	Hollywood Lake
		SA 14	Lisanisk Lake
		SA 15	Lough Naglack
		SA 16	Rahans Lake

Appendix 2

Views from Scenic Routes

ID Constraints Map 4.7	Scenic Drives/ Views & Prospects	Road Name
SV 1	Scenic views along Emy Lough	LT12001 LT12002
SV 2	Scenic views of open countryside from Bragan Mountain	LT11354
SV 3		LT11355
SV 4		LT11356
SV 5		LT50411
SV 6		LT10011
SV 7		LS05040
SV 8		LP01003
SV 9		View of St Macartans Cathedral Monaghan from
SV 10	View from Castleshane Brae	N2
SV 11	View northwards at Tullybuck	N2
SV 12	Scenic drive and views of open countryside from Mullyash	LS07631
SV 13		LS03603
SV 14		LS07650
		LP03602 LS03602 LS03603
SV 15	Scenic drive along Lough Muckno	LP03700
SV 16		LS08400
SV 17		LP03720
SV 18	Distant views of Lough Muckno and Slieve Gullion	LS07830
SV 19		LS08141
SV 20	Views of Slieve Gullion at Taplagh,	N2
SV 21	Scenic views of Lough Egish	LP04121
SV 22	Scenic drive at Beagh, Shantonagh & Corlat	LT40431
SV 23	Views of Lough Bawn & Co. Cavan	LT71111
SV 24	Scenic drive Tattybrack	R190

Appendix 3

Trees of Special Amenity Value

Location	Type of Trees	OS Ref
Blackwater Vale, Monaghan	Mixed	9-7/11
Connabury Hill, Castleblayney	Mature Beech woodland	20-13
Glen, Rockcorry	Conifers	18-14
Knockconan	Mature Scots Pine, Sycamores, Beech trees	3-8
Laragh Village	Ash, Beech, Elm, Sycamore, Hazel, some mature Oaks.	27
Legacurry, Monaghan	Rows of Beech	6-11
Swans Cross, Dromore	Row of Conifers	18-6
Tullybuck, Clontibret	Avenue of Lime	14

Appendix 4

Natural Heritage Areas, Special Areas of Conservation & Special Protection Areas

Natural Heritage Areas - proposed & confirmed

Location	Description	NHA O.S. Map No.
Annagheane Lough		20
Ballyhoe Lough	Acid peaty lake, supports wild fowl site of remains of a giant Irish Deer	21
Black & Derrygooney Loughs	Roosting, feeding and nesting sites for wildfowl	21
Cocreeghy Lake & Woodlands	Intact succession from open water to woodland, contains marsh fen rare in Monaghan. Wetland is notable as it occurs in area of shale and grits.	21
Cordoo Lough	Good example of typical lake plant life	16
Creevy Lough	Reedless lake with plant communities not found at other lakes in the region	21
Dromore Lakes	Lake woodland, narrow water bodies, wintering site	21
Drumakill Lough	Interesting example of zonation from aquatic vegetation to meadowland. Rich flora, floating fen.	16
Drumcor Lough	Part of Black Pigs Dyke/Worms Ditch	20
Drumgole Lough	Lake on silurian slates, several uncommon species	21
Drumreaske Lough	Calcareous lake surrounded by pockets of woodland & marshland with interesting plant species	16
Emy Lough	Foremost wintering area for greylag goose in the county	16
Eshbrack Bog, Slieve Beagh*	Blanket bog with several small acid upland lakes, areas of bog uncommon in County	16
Gibson's Lough	Small lake surrounded by floating fens	21
Glaslough Lake	Calcareous lake with reed beds & a number of wooded islands supporting wildlife	16
Kilcorran Lough	Site of crannog	16
Killyhoman Marsh	Succession from solid scraw to birch, alder & willow woodland also plant species including horsetail & sedge	11
Killyvilly Lough	Site of crannog	16
Kilroosky Lough Cluster	Calcareous lakes with interesting plant species	15/16
Lisabuck Lough		16
Lisarilly Bog	Small fen in transition to raised bog	16
Lislannan Bog		16
Lough Egish	Foremost wintering area for wild fowl in the County	21

*confirmed Natural Heritage Area

Natural Heritage Areas - proposed & confirmed (contd.)

Location	Description	NHA Map No.
Lough Fea Demesne	Limestone grassland, fen rich in plant life with scattered rock outcrop	21
Lough Naglack	Limestone grassland, lake habitats support, rich flora; bones of Giant Irish deer found	21
Lough Smiley	Floating fen community & pockets of raised bog	16
Lough Bawn House Loughs	Scattered pockets of woodland & lakes used by wildfowl	21
Lough Ross	Extensive floating marsh	21
Monalty Lough	Habitat for nesting wildfowl	21
Monmurray Grassland		16
Muckno Lake	Limestone lake important for water flea and breeding birds. wintering ground for wild fowl , few marginal fens	16/21
Mullaghmore Lake (South)	Shallow lake, very good example of colonisation of open water by floating scraw, rich variety of wild fowl	16
Mullaglassan Lough		16
Nafarty Fen		21
Rafinny Lough	Small oligatropic lake at an altitude of 550ft with peat stained water. Unusually rich species for an upland lake Flora exhibits a strong northern element. Floating vegetation very well developed & is an excellent example of a successional sequence typical in small water bodies.	16
Rosefield Lake & Woodland	Calcareous lake, good example of transition from lake shore to alder woodland	16
Spring & Corcrin Loughs	Acidic grassland community between the lakes	
Tassan Lough	Small Lough bounded by Silurian outcrops & grassland	16
Ulster Canal (Aghalisk)	Several uncommon species of flora.	16
Wrights Wood	Coppiced woodland with ash, willow.	16

Special Areas of Conservation & Special Protection Areas in County Monaghan

Designation Type	Location	Environmental Interest
Special Area of Conservation (SAC)	Kilroosky Lough, Clones	White Clawed Crayfish
Special Protection Area (SPA)	Bragan Mountain	Hen Harriers

Note: These designated sites can be viewed on the constraints map

Appendix 5

Record of Protected Structures

National & Regional Status

Reference	Status	Premises at
41400711	National	The Gothic Gate lodge at Castle Leslie Glaslough
41400717	National	Castle Leslie at Glaslough.
41400938	National	Asymmetrical three storey above basement Venetian Gothic revival house Bessmount Park Armagh Road Monaghan.
41401605	National	Hilton House Scotshouse.
41401809	National	First Ballybay Presbyterian Church Derryvalley, Ballybay.
41402301	National	Dawson Mausoleum Dartrey Estate Rockcorry.
41402302	National	Island Bridge Dartrey Estate Rockcorry.
41402306	National	Memorial Doric Ashlar Column "Dartrey Column" at Dartrey.
41402509	National	Grave of Thomas Hughes at Taplagh Graveyard, Broomfield.
41402913	National	Church of Ireland Church at Inniskeen.
41403112	National	Tudor-Gothic style country house "Lough Fea House" Carrickmacross.
41403403	National	Maghernacloy Castle at Carrickmacross.
41400303	Regional	St. Muadains Church of Ireland at Mullanacross Emyvale
41400311	Regional	Detached five bay two storey country house known as "Fort Singleton"
41400501	Regional	St. Joseph's Roman Catholic Church
41400604	Regional	St. Dympna's Church Tydavnet
41400605	Regional	Cornagilty National School
41400607	Regional	Detached five bay two storey house at Anketell Grove.
41400608	Regional	Detached seven bay two storey stables at Anketell Grove
41400703	Regional	Glennan Presbyterian Church
41400705	Regional	St. Mary's Roman Catholic Church at Glennan
41400707	Regional	Detached single storey multi gabled former railway station at Glaslough
41400709	Regional	Four bay three storey former RIC barracks "Trinity House"
41400710	Regional	West Lodge (gatehouse) at Castle Leslie
41400712	Regional	Steward's House at Castle Leslie.
41400713	Regional	Farmyard complex of single and two storey range of coach houses at Castle Leslie.
41400714	Regional	The Old stables at Castle Leslie.
41400716	Regional	Single bay timber framed open ended boathouse at Castle Leslie.
41400719	Regional	St. Salvator's Church of Ireland at Glaslough.
41400720	Regional	Walled garden with brick and string gate piers and decorative cast iron double gates at Glaslough.
41400721	Regional	Detached two storey former dower house "Greystone House"
41400722	Regional	Pair of semi detached two bay two storey houses with basements "Main Street Lodge" at Castle Leslie.
41400723	Regional	Entrance gateway comprising ashlar piers, ball finials, screen of cast railings and pair of double gates at Castle Leslie.
41400724	Regional	Pillar House Hotel at Glaslough.

Reference	Status	Premises at
41400725	Regional	Leslie Memorial at Glaslough Village.
41400726	Regional	Detached three bay single storey cottage-orne style lodge at Castle Estate boundary wall at Castle Leslie.
41400727	Regional	
41400728	Regional	Terraced four bay two storey commercial premises "Wright's Shop" at Glaslough.
41400731	Regional	Wallace's Corn & Glax mill at New Mills Glaslough.
41400732	Regional	Entrance and avenue to former railway station at Glaslough.
41400804	Regional	Range of two storey stables at Clonamully House.
41400901	Regional	Detached three bay single storey gate lodge "Mullaghmore House Lodge" at Scotstown.
41400902	Regional	St. Mary's Roman Catholic Church, Urbleshanny.
41400903	Regional	Single arch hump backed road bridge "Scotstown Bridge" Tydavnet Road, Scotstown.
41400905	Regional	Detached three bay two storey corn mill "Carrolls Corn Mill" Scotstown.
41400908	Regional	Detached three bay two storey house "Aghnamallagh House"
41400909	Regional	Detached three bay two storey house "Drumaconnor House"
41400910	Regional	St. Aidan's Church of Ireland, Kilmore.
41400911	Regional	Mausoleum St. Aidan's Churchyard, Kilmore.
41400913	Regional	Detached three bay two storey former glebe house "Kilmore House"
41400915	Regional	St. Davnet's Church at Ballinode
41400917	Regional	Three arch hump back road bridge "Ballinode Bridge" Monaghan
41400918	Regional	Six bay two storey house at Drumreaske.
41400919	Regional	Gate lodge "Drumreaske Lodge" Monaghan.
41400920	Regional	Detached seven bay two storey house at Raconnell.
41400922	Regional	Detached two storey house "Ballyleck House" Monaghan.
41400923	Regional	Five bay two storey house "Brandrum House" Monaghan
41400925	Regional	Detached three bay single storey gate lodge "Hare's Lodge" Camla.
41400932	Regional	Mortuary Chapel at Latlurcan Cemetery Monaghan
41400936	Regional	Detached seven bay two storey house at Coolmain Tyholland
41400939	Regional	Five bay three storey Neoclassical style seminary at Emyvale Rd, Monaghan.
41400950	Regional	Enclosed stable yard with two storey stables at Ballyleck Hse, Monaghan
41400953	Regional	Stretch of Ulster Canal with two single arch road bridges "Carsons Bridge/Whites. Monaghan
41401001	Regional	St. Sillian's Church of Ireland at Tyholland Monaghan.
41401002	Regional	Tyholland School House at Tyholland Monaghan.
41401003	Regional	St. Patrick's Roman Catholic Church at Tyholland.
41401006	Regional	Detached two bay two storey Tudor revival former gate lodge "Castleshane House Lodge"
41401007	Regional	Freestanding Celtic revival tombstone "Rice Tomb" at St. Patrick's Church Tyholland.
41401008	Regional	Single arch ashlar road bridge over Ulster Canal at "Ardgonnell Bridge" Tamlet.

Reference	Status	Premises at
41401201	Regional	Detached three bay two storey house "Thornhill House" Smithboro.
41401207	Regional	St. Mary's Roman Catholic Church at Templetate Magherarney.
41401209	Regional	Single elliptical arched stone railway bridge at Magherarney Smithboro.
41401210	Regional	Detached five bay single storey house "Loughoony House" Smithboro.
41401211	Regional	Three arch road bridge over river with low parapets at Stonebridge Clones.
41401214	Regional	Detached three bay two storey house "Aghafin House" Clones.
41401215	Regional	Three bay single storey lodge "Aghafin House Lodge" Clones.
41401216	Regional	Detached three bay three storey house Bishops court Clones.
41401217	Regional	Two arch road bridge over river at Annalore Bridge Clones.
41401220	Regional	Freestanding hexagonal folly with vaulted roof "Killeevan Folly" Newbliss.
41401221	Regional	Detached five bay two storey rectory "Killeevan Rectory" Newbliss.
41401223	Regional	St. Laebhan's Church of Ireland Killeevan.
41401227	Regional	Detached three bay two storey house "Killygorman House" Newbliss
41401228	Regional	Irregular bay four storey mill at Killeevan Newbliss
41401301	Regional	St. Mollua's Church Drumsnat.
41401302	Regional	Detached three bay three storey former rectory "Mullanacross House" Smithboro.
41401305	Regional	Rossmore Mausoleum Brown's Wood Rossmore Estate.
41401307	Regional	Detached three bay single storey gatelodge at Cootehill Gate Rossmore
41401309	Regional	St. Michael's Catholic Church Corcaghan.
41401310	Regional	Three bay hard Gothic style church "Trinity Church" at Stranooden.
41401311	Regional	St. Mary's Catholic Church Latnamard Smithboro.
41401401	Regional	St. Mary's Catholic Church Ardaghey.
41401402	Regional	Braddock's Presbyterian Church at Clontibret.
41401408	Regional	Moys National School Clontibret
41401409	Regional	St. Mary's Catholic Church Tullybuck, Clontibret.
41401411	Regional	St. Coleman's Church Clontibret.
41401412	Regional	Clontibret Orange Hall at Clontibret.
41401414	Regional	Ruins of a bell Tower at St. Coleman's Church Clontibret.
41401501	Regional	McKelvey's Grove Presbyterian Church Annyalla.
41401601	Regional	Detached five bay two storey house "Fernehill House" Clones
41401602	Regional	Three arch stone road bridge "Cumber Bridge" Clones
41401603	Regional	Detached three bay gatelodge "Clones Gatelodge" Hilton Park.
41401606	Regional	Two bay single storey gatelodge "Scotshouse Gatelodge" Hilton Park Clones
41401608	Regional	Church of the Immaculate Conception at Scotshouse
41401610	Regional	St. Andrew's Church, Currin, Scotshouse
41401611	Regional	St. Alphonsus Catholic Church at Clontask
41401612	Regional	St. Mary's Church of Ireland Clonoony, Clones

Reference	Status	Premises at
41401613	Regional	Enclosed two storey stableyard at Hilton Park Scotshouse
41401614	Regional	Freestanding four stage entrance/viewing tower at Hilton Park Scotshouse
41401615	Regional	St. Andrew's Church graveyard Currin, Scotshouse.
41401701	Regional	Detached three bay single storey gatelodge "Scarvey House Killeevan.
41401702	Regional	Scarvey House, Killeevan Newbliss.
41401703	Regional	St. Mary's Catholic Church at Aghnamard Clones
41401706	Regional	Glinch House, Newbliss
41401707	Regional	Newbliss Presbyterian Church
41401708	Regional	Five bay two storey former market house at Newbliss
41401709	Regional	Three bay three storey house "The Inn" Main St, Newbliss
41401711	Regional	Three bay cruciform plan "Church of Ireland" Newbliss
41401712	Regional	Detached three bay two storey house "The Parsonage" Lisdarragh Newbliss
41401713	Regional	Five bay single cell church "Aghaboy Church of Ireland" Newbliss
41401716	Regional	Three bay two storey Tudor revival house "Annaghmakerrig House Newbliss
41401717	Regional	Detached three bay single storey red brick gatelodge "The Lake Lodge" at Annaghmakerrig
41401718	Regional	Farmyard buildings at Scarvey House Killeevan
41401801	Regional	Corn and flax mill "Soupy Mills" Aghnaskew.
41401802	Regional	Detached three bay two storey house "W. Sloan" at Swan's Cross.
41401805	Regional	Cahans Presbyterian Church Ballybay.
41401806	Regional	Dunraymond House, Dunraymond Monaghan.
41401807	Regional	Creevagh Reformed Presbyterian Church at Creevagh, Ballybay.
41401810	Regional	St. Mary's Catholic Church Corravaghan, Rockcorry.
41401811	Regional	Two arch road bridge "Rockcorry Bridge" at Rockcorry.
41401812	Regional	Detached six bay two storey disused mill "Rockcorry Mill" Rockcorry.
41401813	Regional	Freestanding obelisk shaped brick chimney "Rockcorry Mill Chimney" Rockcorry.
41401814	Regional	Terrace of six single storey millworkers cottages "The Pots" Rockcorry.
41401816	Regional	Stump of late 18 th century windmill tower at Rockcorry.
41401817	Regional	Detached three bay two storey corner site Market House, at Rockcorry.
41401819	Regional	Rockcorry Presbyterian Church at Rockcorry.
41401821	Regional	Terrace of four three bay alms houses "The Griffith Almshouses, Rockcorry.
41401822	Regional	St. James Church of Ireland Rockcorry.
41401823	Regional	Detached five bay two storey house "Hillcrest" Newbliss Rd, Ballybay.
41401901	Regional	Church of the Holy Rosary Tullycorbet, Ballybay.
41401902	Regional	St. Patrick's Catholic Church Monaghan Road Ballybay.
41401903	Regional	Ballybay Second Presbyterian Church Ballybay.
41401907	Regional	Terraced three bay three storey house & shopfront at Main St, Ballybay.

Reference	Status	Premises at
41401910	Regional	Library at Main St, Ballybay.
41401911	Regional	Ballybay Market House at Main St, Ballybay.
41401913	Regional	Terraced three bay three storey house "commercial premises" Main St, Ballybay.
41401919	Regional	Our Lady of Knock Church at Ballintra.
41401920	Regional	All Saints Catholic Church Doohamlet Castleblayney.
41401921	Regional	St. Michael's Catholic Church Annyalla.
41402001	Regional	Four bay three storey disused corn mill at Carrickaslane.
41402002	Regional	St. Patrick's Catholic Church Oram.
41402003	Regional	Garmoney's Grove Presbyterian Church Newtownhamilton Road C/Blayney.
41402203	Regional	Church of Ireland Church at Drum.
41402204	Regional	Detached three bay two storey house "Minore House" Drum.
41402206	Regional	Detached three bay two storey house at Freame Mount Dartrey.
41402208	Regional	Single arch road bridge "The New Bridge" Cootehill.
41402209	Regional	The Tower House (Damien House) at Dartrey.
41402211	Regional	Two storey semi octagonal stable complex at Dartrey.
41402303	Regional	Two storey semi octagonal enclosed stable complex at Dartrey.
41402305	Regional	The Church of St. John the Evangelist at Dartrey.
41402307	Regional	Holy Trinity Catholic Church Rockcorry.
41402308	Regional	Detached two bay two storey Tudor revival gatelodge "Rockcorry Lodge" Dartrey Demesne
41402310	Regional	Ballycoghill Bridge at Rockcorry.
41402312	Regional	Detached five bay two storey glebe house "Mullanary Glebe House"
41402313	Regional	Aughnamullen Orange Hall at Aughnamullen.
41402314	Regional	"Christ Church" Aughnamullen.
41402315	Regional	Millmore House, Aughnamullen.
41402316	Regional	Bolwelk House Ballybay.
41402317	Regional	Seven bay four storey former water mill "Wrights Corn Mill" at Corwillin.
41402318	Regional	Detached three bay two storey house "Drumfaldra House"
41402319	Regional	St. Mary's Catholic Church at Latton.
41402321	Regional	Entrance gateways to churchyard "The Church of St. John the Evangelist" Dartrey.
41402322	Regional	Hexagonal sandstone gate posts at Bolwelk House, Ballybay.
41402323	Regional	Curbed entrance sweeps and inscribed rusticated gate piers at St. Mary's Catholic Church Latton.
41402402	Regional	Detached 3 bay two storey house "Creevelands" at Creeve, Ballybay
41402404	Regional	Freestanding industrial brick chimney stack at Creevelands, Creeve, Ballybay.
41402406	Regional	Detached three bay three storey house "Carnaveagh House" at Creeve.
41402407	Regional	St. Mary's Catholic Church at Annahaia, Carrickatee.

Reference	Status	Premises at
41402409	Regional	Church of the Sacred Heart at Lough Egish.
41402410	Regional	Single storey gatelodge at Creevelands Creeve Ballybay.
41402411	Regional	Detached four bay two storey former corn mill "Markey's Corn Mill" at Gragarnagh.
41402501	Regional	Ruin of a temple-style summerhouse, built c.1840, Hope Temple, Concra Wood, Castleblayney.
41402502	Regional	Detached three bay two storey house "Estate House" at Hope Castle Estate.
41402504	Regional	Broomfield Presbyterian Church "refurbished as a community hall" at Broomfield.
41402505	Regional	Detached five bay two storey house "Mount Carmel Glebe" Broomfield.
41402507	Regional	St. Patrick Catholic Church, Broomfield.
41402508	Regional	Detached three bay single storey house at Taplagh, Broomfield.
41402601	Regional	St. Patrick's Catholic Church at Drumchonian.
41402701	Regional	Large detached two storey house "Loughbawn House" Bellatrain.
41402702	Regional	"Corlea Presbyterian Church" at Bellatrain.
41402703	Regional	Corlat National School at Ballatrain Shantonagh.
41402704	Regional	"Crossduff Church of Ireland Church" at Shantonagh.
41402706	Regional	Flax mill complex consisting of five bay two storey central building with water wheel at Reduff.
41402710	Regional	Terraced of four two bay single storey mill worker's cottages with attic storeys at Laragh Castleblayney.
41402712	Regional	St. Michael's Catholic Church at Corduff Carrickmacross.
41402713	Regional	St. Patrick's Church at Ardagh Carrickmacross.
41402715	Regional	Three bay two storey over basement house at Shantonagh
41402802	Regional	Detached single storey forge "Cornanure Forge" at Cornanure.
41402806	Regional	St. Patrick's Church Donaghmoyne.
41402808	Regional	Detached three bay two storey house "Donaghmoyne House" at Donaghmoyne.
41402811	Regional	Detached three bay single storey estate cottage "Donaghmoyne Post Office"
41402812	Regional	St. Anne's Catholic Church Drumcattan Inniskeen.
41402901	Regional	Church of Mary Mother of Mercy Inniskeen.
41402903	Regional	Wayside stone cross "MacMahon Wayside Cros" at Inniskeen.
41402904	Regional	Eight bay two storey commercial premises "Daniel McNello & Co" Inniskeen.
41402905	Regional	St. Mary's Catholic Church Inniskeen.
41402906	Regional	Five bay three storey former corn mill "O'Rourke's Mill" Inniskeen.
41402907	Regional	Church of Ireland Church at Inniskeen.
41402908	Regional	Five arch road bridge "Inniskeen Bridge" at Inniskeen.

Reference	Status	Premises at
41403001	Regional	Corvally Presbyterian Church at Corvally Carrickmacross.
41403002	Regional	Five bay single storey Tudor revival schoolhouse "Corvally School" at Corvally Carrickmacross.
41403003	Regional	St. Peter and St. Paul's Church at Drumgoosat Magheraclone.
41403101	Regional	Corn mill complex "Barton's Mill" at Derrylavan Carrickmacross.
41403102	Regional	Detached two bay two storey gatelodge "Carrick Lodge" Lough Fea Estate Kingscourt Road Carrickmacross.
41403103	Regional	Detached three bay single storey gatelodge "Home Lodge" Lough Fea Estate, Kingscourt Road, Carrickmacross.
41403104	Regional	Detached three bay single storey gatelodge "Sforza Lodge" Lough Fea Estate, Kingscourt Road, Carrickmacross.
41403105	Regional	Detached single storey gatelodge "Lake Lodge" Lough Fea Estate Kingscourt Road Carrickmacross.
41403106	Regional	Detached six bay single storey Tudor revival schoolhouse "Losset School House" Kingscourt Rd, Carrickmacross.
41403107	Regional	Protestant Hall Lough Fea Estate, Carrickmacross.
41403109	Regional	Detached two bay single storey gatelodge "Dublin Lodge" Lough Fea Estate Drumcondra Road, Carrickmacross.
41403111	Regional	Detached three bay two storey lodge "Bracken Lodge" Lough Fea Estate, Carrickmacross.
41403114	Regional	Detached five bay three storey house "Monalty House" at Ballymackney.
41403117	Regional	Stump of early 19 th century windmill tower "Windmill stump" at Ballymackney, Carrickmacross.
41403118	Regional	Detached six bay two storey public house "McArdles Public House"
41403119	Regional	Detached single bay forge with horseshoe shaped door "The Forge" at Essexford Carrickmacross.
41403120	Regional	Detached four bay single storey farmhouse "Corcrin Cottage" Dundalk Road Carrickmacross.
41403185	Regional	Range of two storey out-buildings at Monalty House, Ballymackney.
41403186	Regional	Ballymackney House, Ballymackney.
41403201	Regional	Five bay two storey house "Rocksavagh" Inniskeen.
41403301	Regional	St. Molua's Church Magheraclone Carrickmacross
41403401	Regional	St. Patrick's Catholic Church, Magheraclone.
41403402	Regional	Late 19 th century limekiln at Carrickashedge Carrickmacross.
41403406	Regional	Three arch road bridge "Ballyhoe Bridge" Ballyhoe, Carrickmacross.
41400931	Regional	Detached five bay two storey farmhouse known as "Will Ville" Laturcan.
41400928	Regional	Ballyleck Gate, Rossmore Estate, Newbliss Road Monaghan.
41401404	Regional	St. Patrick's Church of Ireland Tullycorbet Ballybay
41401303	Regional	Newbliss Road Lodge, Killycushill, Rossmore Park.
41401912	Regional	Christ Church Ballybay
41402210	Regional	Dartrey Post Office Lodge Dartrey.
41402801	Regional	St. Peter's Church of Ireland, Laragh.

Local Status

Ref. No.	Structure	Townland	Town
Churches			
41400941	Ballyalbany Presbyterian Church	Derrynagrew	Monaghan
41400312	Carrickroe Catholic Church	Carrickroe	Emyvale
41401808	Derryvalley Presbyterian Church	Derryvalley	Ballybay
41402205	Drum Presbyterian Church	Drum	Drum
41401225	St. Livinius Catholic Church	Killyfuddy	Killevan
41400305	St. Mary's Catholic Church	Knockconan	Emyvale
41402803	St. Mary's Catholic Church	Lisdoonan	Ballybay
41400308	Church of Ireland	Shanco	Emyvale
41401804	Methodist Church and Graveyard	Cortober	Rockcorry
41402810	St. Michael's Church	Donaghmoynes	Carrickmacross
Buildings			
41400606	House and Gates	Mullaghmore North	Scotstown
41401004	Bell Tower	Castleshane	Monaghan
41401413	Glebe House	Clontibret	Monaghan
Local 44	Thatched Cottage	Feahoe	Carrickmacross
Local 58	Railway Bridge	Ballynure	Annalore
Local 59	Abandoned Railway Tunnel	Ballynure	Annalore
Local 60	Thatched Cottage	Clonagore	Clones
Local 39	Mount Carmel House	Mount Carmel	Ballybay
Local 61	St. Mary's Parochial Hall	Latton	Ballybay
41403202	Home of Patrick Kavanagh	Mucker	Inniskeen
Industrial Archaeology			
41401407	Ballagh's Flax Mill	Moy Otra	Clontibret
41401218	Annalore Mill	Annalore	Newbliss
Towns and Villages			
Ballybay			
Local 50	Railway Bridge	Cornamucklaglass	Ballybay
Local 51	Water Tower	Cornamucklaglass	Ballybay
41401915	Crawford's Shopfront	Main Street	Ballybay
41401914	Murnane's Shopfront	Main Street	Ballybay
Local 54	A.Marron Shopfront	Main Street	Ballybay
Ballinode			
41400916	Mitchell Mausoleum	Main Street	Ballinode
Local 9	Water Pump	Mullaghmore West	Ballinode
Local 10	Single storey houses	Village centre	Ballinode

Emyvale			
41400601	Magee Meats	Main Street	Emyvale
Glaslough			
41400708	The Firs	Drumbanagher	Glaslough
41400718	Water Tower	Castle Leslie.	Glaslough
41400729	The Coach House	Glaslough	Glaslough
41400730	Church of Ireland Parochial Hall	Glaslough	Glaslough
Local 21	Old Water System	Castle Leslie	Glaslough
Local 22	Old Laundry	Castle Leslie	Glaslough
Local 23	Ambledown	Barrack Hill	Glaslough
Local 24	The Orange Hall	Glaslough	Glaslough
Local 25	Annie Huston's House.	Glaslough Castle	Glaslough
Local 26	The Ice House	Leslie	Glaslough
Local 27	Burial Ground and Lych Gate	Drumbanagher	Glaslough
Local 28	Layby, Horse Pond	Barrack Hill	Glaslough
Local 41	Hamilton Crest dated 1698 on Barn structure	Corraghdown	Glaslough
Local 67-79	Stone Houses (13)	Glaslough Village	Glaslough
Inniskeen			
41402909	Glebe house	Inniskeen Glebe	Inniskeen
41402911	Old Railway Station	Mucker	Inniskeen
Local 56	Railway Bridge	Inniskeen	Inniskeen
Local 57	Billy Brennan's Barn	Inniskeen	Inniskeen
Newbliss			
41401710	County Council Offices	Main Street	Newbliss
Local 5	Lodge at Church of Ireland	Newbliss	Newbliss
Local 6	Water Pump	Main Street	Newbliss
Local 7	Millennium Pole	Main Street	Newbliss
Rockcorry			
41401815	The Hall	Monaghan Road	Rockcorry
41401818	M.J. Linden	Main Street	Rockcorry
41401820	Former Constabulary Barracks	Main Street	Rockcorry
Local 46	Dartrey Estate Wall	Dartrey	Rockcorry
Scotstown			
Local 17	Water Pump/Green in centre of village	Fair Green	Scotstown
Smithboro			
41401204	Presbyterian Church		Smithboro
41401206	Garda Station		Smithboro
41401208	Magherarney Primary School		Smithboro
41401205	Railway Station		Smithboro
Local 47	Estate Wall	Rossmore	Monaghan
Drum			
Local 65	Dwellinghouse	Creeve, Castleshane	Local
Castleshane			
Local 80	Anderson's Pub	Drum, Co Monaghan	Local

Appendix 6

Record of Protected Monuments

OS Ref	Monument No.	Townland	Description
001-/13/6	MO001-001	Cavan (Moutray)	Ringfort(Rath \ Cashel)
001-/14/1	MO001-002	Clonisboyle	Ringfort(Rath \ Cashel)
001-/14/3	MO001-003	Derrylevick	Ringfort(Rath \ Cashel)
001-/14/5	MO001-004	Dromore	Enclosure
001-/14/5	MO001-005	Clonacullan	Ringfort(Rath \ Cashel)
001-/14/5	MO001-006	Raflacoy	Ringfort(Rath \ Cashel)
001-/14/6	MO001-007	Derrylevick	Ringfort(Rath \ Cashel)
001-/14/6	MO001-008	Aghdrumcru	Ringfort(Rath \ Cashel)
001-/15/5	MO001-009	Aghaderry	Ringfort(Rath \ Cashel)
001-/14/4	MO001-010	Clonisboyle	Potential Site- Tradition
002-/16/6	MO002-00101	Crossnacaldu	Enclosure
002-/16/6	MO002-00102	Crossnacaldu	Enclosure
003-/01/1	MO003-001	Clonkeen	Ringfort(Rath \ Cashel)
003-/01/3	MO003-002	Mullaghmore	Ringfort(Rath \ Cashel)
003-/02/1	MO003-003	Drumbirn	Ringfort(Rath \ Cashel)
003-/02/2	MO003-004 *	Raflacony	Ringfort(Rath \ Cashel)
003-/02/2	MO003-005	Urlish	Church Site Possible
003-/02/2	MO003-006	Mullanafinnog	Ringfort(Rath \ Cashel)
003-/02/2	MO003-007	Mullanafinnog	Ringfort(Rath \ Cashel)
003-/02/4	MO003-008	Rakelly	Ringfort(Rath \ Cashel)
003-/02/4	MO003-009	Tireran	Ringfort(Rath \ Cashel)
003-/02/5	MO003-010	Dernagola	Ringfort(Rath \ Cashel)
003-/02/6	MO003-011	Killyreask	Ringfort(Rath \ Cashel)
003-/03/1	MO003-012	Ivy Hill	Ringfort(Rath \ Cashel)
003-/03/2	MO003-013	Moy	Ringfort (Rath \ Cashel)
003-/03/2	MO003-014	Moy	Enclosure
003-/03/3	MO003-015	Lisroosky	Ringfort(Rath \ Cashel)
003-/03/4	MO003-016	Mullanacross	Ringfort(Rath \ Cashel)
003-/06/6	MO003-017	Killyleck (Anketell)	Earthwork Site
003-/07/2	MO003-018	Mullanacross	Church Site & Graveyard
003-/07/2	MO003-01801	Mullanacross	Holy Well
003-/07/2	MO003-019	Mullaghcor	Ringfort(Rath \ Cashel)

O.S. Ref	Monument No.	Townland	Description
003-/07/3	MO003-020	Killydonagh	Ringfort(Rath \ Cashel)
003-/05/3	MO003-021	Luppan	Ringfort(Rath \ Cashel)
003-/05/6	MO003-022	Mullagh Otra	Ringfort(Rath \ Cashel)
003-/06/4	MO003-023	Derrylea Beg	Ringfort(Rath \ Cashel)
003-/07/4	MO003-024	Dernacoo	Enclosure
003-/07/5	MO003-025	Gorticleave	Ringfort(Rath \ Cashel)
003-/07/6	MO003-026	Mullananalog	Ringfort(Rath \ Cashel)
003-/08/4	MO003-027	Mullananalog	Crannog
003-/10/3	MO003-028	Liskenna	Ringfort(Rath \ Cashel)
003-/10/6	MO003-029	Liskenna	Ringfort(Rath \ Cashel)
003-/11/1	MO003-030	Glasmullagh	Ringfort(Rath \ Cashel)
003-/11/4	MO003-031	Dundian	Ringfort(Rath \ Cashel)
003-/11/6	MO003-032	Killycorran	Ringfort (Rath \ Cashel)
003-/12/2	MO003-033	Cavan (Cope)	Enclosure
003-/12/3	MO003-034	Figullar	Ringfort(Rath \ Cashel)
003-/12/5	MO003-035	Killakeady	Ringfort(Rath \ Cashel)
003-/15/1	MO003-036	Lisgrew	Ringfort(Rath \ Cashel)
003-/15/2	MO003-037	Lisavargy	Enclosure
003-/15/3	MO003-038	Lenagh	Enclosure
003-/15/4	MO003-039	Sogher	Earthwork Site Possible
003-/15/5	MO003-040	Killybressal	Earthwork Site
003-/15/5	MO003-041	Dunmadigan	Ringfort(Rath \ Cashel)
003-/15/5	MO003-042	Dunmadigan	Ringfort(Rath \ Cashel)
003-/15/4	MO003-043	Dungillick	Ringfort(Rath \ Cashel)
003-/15/6	MO003-044	Knockakirwan	Ringfort(Rath \ Cashel)
003-/16/5	MO003-045	Emy	Ringfort(Rath \ Cashel)
003-/03/2	MO003-046*	Aghaderry	Ringfort(Rath \ Cashel)
003-/02/4	MO003-047	Killyslavan	Earthwork Site
003-/02/4	MO003-048	Killyslavan	Earthwork Site
003-/01/6	MO003-049	Derryrellan	Enclosure Possible
003-/02/3	MO003-050	Skinnahergna	Hill-Top Enclosure
004-/09/1	MO004-001*	Figullar	Ringfort(Rath \ Cashel)
004-/13/5	MO004-002	Killyrean Upr	Earthwork Site
004-/13/6	MO004-003	Monmurry	Earthwork Site

O.S. Ref	Monument No.	Townland	Description
006-/03/1	MO006-001	Davagh Otra	Enclosure
006-/03/6	MO006-002	Derrynashallog	House Site Possible
006-/03/6	MO006-003	Cornacreeve	Ringfort(Rath \ Cashel)
006-/04/5	MO006-004	Emy/Tiramoan	Crannog
006-/08/1	MO006-005	Tully	Ringfort(Rath \ Cashel)
006-/08/1	MO006-006	Tully	Ringfort(Rath \ Cashel)
006-/08/2	MO006-007	Pullis	Ringfort(Rath \ Cashel) Site
006-/08/3	MO006-008	Desert	Earthwork Site
006-/06/6	MO006-009	Drumdart	Ringfort(Rath \ Cashel)
006-/11/2	MO006-010	Tullyard	Earthwork Site
006-/08/4	MO006-011	Derryhallagh	Earthwork Site
006-/12/2	MO006-012	Dundonagh	Ringfort(Rath \ Cashel)
006-/10/5	MO006-013	Aghaclogha	Ringfort(Rath \ Cashel)
006-/11/4	MO006-014	Corraghbrack	Ringfort(Rath \ Cashel)
006-/12/4	MO006-015	Belderg	Potential Site -Aerial Photo
006-/16/2	MO006-016	Billis	Earthwork Site
006-/13/1	MO006-017	Feebaghduff	Ringfort(Rath \ Cashel)
006-/13/5	MO006-018	Drumsheaver	Ringfort(Rath \ Cashel)
006-/13/6	MO006-019	Mullaghmore North	Enclosure Possible
006-/13/6	MO006-020	Mullaghmore North	Crannog
006-/14/4	MO006-021	Aghaboy North	Earthwork Site
006-/14/2	MO006-022	Mullanarockan	Ringfort(Rath \ Cashel)
006-/14/6	MO006-023	Mullyera	Ringfort(Rath \ Cashel)
006-/15/3	MO006-024	Drumcaw	Earthwork Possible
006-/15/6	MO006-025*	Mullabrack (Scott)	Ringfort(Rath \ Cashel)
006-/08/3	MO006-026	Stramore	Earthwork Site
006-/03/5	MO006-027	Inishdevlin	Cemetery Possible
006-/16/1	MO006-028	Drumcaw	Crannog
006-/08/1	MO006-029	Cornacreeve	Crannog
006-/04/1	MO006-030	Scarnageeragh	Cist Site
006-/09/2	MO006-031	Drumcoo (Brady)	Ringfort (Rath\Cashel) Site Possible
006-/12/5	MO006-032	Drumgaghan	Enclosure Site (s)
007-/01/1	MO007-001	Tonyshandeny	Ringfort(Rath \ Cashel)
007-/01/3	MO007-002	Monmurry	Ringfort(Rath \ Cashel)
007-/01/5	MO007-003	Mullaliss	Ringfort(Rath \ Cashel)
007-/01/1	MO007-004	Leek	Earthwork Site
007-/02/4	MO007-005	Corraghdown	Earthwork Site
007-/05/5	MO007-006	Drumbanagher	Enclosure
007-/05/5	MO007-007	Donagh	Ecclesiastical Remains

O.S. Ref	Monument No.	Townland	Description
007-/09/1	MO007-00701	Donagh	Church & Graveyard
007-/09/1	MO007-00702	Donagh	Cross
007-/09/1	MO007-00703	Donagh	Cross Base
007-/10/5	MO007-008	Clanickny	Ringfort(Rath \ Cashel)
007-/14/6	MO007-009	Annagola	Ringfort(Rath \ Cashel)
007-/14/5	MO007-010	Annareagh Sth	Earthwork Site
007-/01/3	MO007-011*	Monmurry	Earthwork Site
007-/09/3	MO007-012	Tonyhamigan	Crannog
007-/01/5	MO007-013	Derryhoosh	Potential Site- Aerial Photo
007-/05/6	MO007-014	Glaslough	Church & Graveyard
008-/04/4	MO008-001	Gola Irish	Earthwork
008-/04/5	MO008-002	Gola English	Earthwork
008-/04/3	MO008-003	Coolkill West	Ringfort(Rath \ Cashel)
008-/07/2	MO008-004	Derryledigan (Jackson)	Enclosure
008-/07/5	MO008-005	Aghalissabeagh	Ringfort(Rath \ Cashel)
008-/08/1	MO008-006	Drumloo	Ringfort(Rath \ Cashel)
008-/04/5	MO008-007	Killatten	Cemetery Possible
008-/11/1	MO008-008	Liskeabrick	Ringfort(Rath \ Cashel)
008-/11/1	MO008-009	Aghnashalvy	Ringfort(Rath \ Cashel)
008-/11/2	MO008-010	Kilcreen	Earthwork Site
008-/11/5	MO008-011	Selloo	Ecclesiastical Remains
008-/11/5	MO008-01101	Selloo	Burial Ground
008-/11/5	MO008-01102	Selloo	Enclosure
008-/11/5	MO008-01103	Selloo	Cross Base possible
008-/11/5	MO008-01104	Selloo	Bullaun Stone possible
008-/11/6	MO008-012	Drumgoast	Crannog
008-/12/4	MO008-013	Formoyle	Ringfort(Rath \ Cashel)
008-/12/4	MO008-014	Mullatigorry	Crannog
008-/12/1	MO008-015	Derrylusk	Ringfort(Rath \ Cashel)
008-/08/4	MO008-016	Allagesh	Ringfort(Rath \ Cashel)
008-/12/2	MO008-017	Drumslavog	Ringfort(Rath \ Cashel)
008-/12/3	MO008-018	Clonamully	Cemetery Site Possible
008-/12/3	MO008-019	Kibberidog	Earthwork Site
008-/10/6	MO008-020	Kilcorran	Enclosure
008-/11/4	MO008-021	Kilcorran	Crannog
008-/15/3	MO008-022	Lisinan	Crannog
008-/12/5	MO008-023	Graffagh	Earthwork
008-/16/3	MO008-024	Killydonnelly	Ringfort(Rath \ Cashel)
008-/15/5	MO008-025	Annahagh Sth	Ringfort(Rath \ Cashel)

O.S. Ref	Monument No.	Townland	Description
008-/16/4	MO008-026	Clenlough	Crannog
008-/16/6	MO008-027	Skeagh	Earthwork Possible
008-/10/6	MO008-028	Kilcorran	Crannog
009-/01/2	MO009-001	Drumescro	Earthwork Site Possible
009-/01/3	MO009-002	Drumbin	Earthwork Site
009-/01/4	MO009-003	Carrowhatta	Ringfort(Rath \ Cashel)
009-/01/4	MO009-004	Bough	Earthwork Site
009-/01/5	MO009-005	Cussee	Ringfort(Rath \ Cashel)
009-/02/2	MO009-006	Drumcoo (Jackson)	Ringfort(Rath \ Cashel)
009-/02/6	MO009-007	Clonkeady	Earthwork Site
009-/03/3	MO009-008	Mullabrack (Scott)	Ringfort(Rath \ Cashel)
009-/04/1	MO009-009	Enagh	Ringfort(Rath \ Cashel)
009-/04/2	MO009-010	Straghan	Ringfort(Rath \ Cashel)
009-/04/3	MO009-011	Faulkland	Ringfort(Rath \ Cashel)
009-/04/5	MO009-012	Crumlin	Earthwork
009-/04/5	MO009-013	Crumlin	Earthwork Site
009-/05/1	MO009-014	Mullatishaughlin	Crannog
009-/05/2	MO009-015	Kilmore East	Ringfort(Rath \ Cashel)
009-/05/5	MO009-016	Kilmore East	Ringfort(Rath \ Cashel)
009-/06/3	MO009-017	Drumbenagh	Ringfort(Rath \ Cashel)
009-/06/4	MO009-018	Drumreask	Enclosure
009-/06/5	MO009-019	Drumreask	Crannog
009-/06/5	MO009-020	Drumreask	Crannog
009-/06/5	MO009-021	Drumreask	Crannog
009-/06/5	MO009-022	Drumreask	Crannog
009-/06/6	MO009-023	Raconnell	Ringfort(Rath \ Cashel)
009-/06/6	MO009-024	Corknock	Enclosure Site Possible
009-/08/2	MO009-025	Crumlin	Ringfort(Rath \ Cashel)
009-/08/2	MO009-026	Eden Island	Enclosure
009-/08/2	MO009-027	Eden Island	Ringfort(Rath \ Cashel)
009-/08/2	MO009-028	Crumlin	Ringfort(Rath \ Cashel)
009-/08/3	MO009-029	Lisnanore	Enclosure
009-/08/5	MO009-030	Drumrutagh	Earthwork Site
009-/08/6	MO009-031	Liscarney	Ringfort(Rath \ Cashel)
009-/08/6	MO009-032	Carn	Cairn Site
009-/09/2	MO009-033	Annyalty	Crannog
009-/10/3	MO009-034	Newgrove	Earthwork Site
009-/10/4	MO009-035	Kilnahaltar	Church Site & Graveyard

O.S. Ref	Monument No.	Townland	Description
009-/10/5	MO009-036	Mullanahinch	Enclosure
009-/11/5	MO009-037	Mullaghmonaghan	Crannog
009-/11/5	MO009-03701	Mullaghmonaghan	Crannog Site
009-/11/6	MO009-038	Mullaghmonaghan	Cemetery Possible
009-/12/4	MO009-044	Latlorcan	Cemetery
009-/13/2	MO009-045	Annaghervy	Ringfort(Rath \ Cashel)
009-/13/4	MO009-046	Tullykenny	Ringfort(Rath \ Cashel)
009-/13/5	MO009-047	Tullykenny	Earthwork
009-/14/2	MO009-048	Ballyleck	Earthwork Site
009-/14/2	MO009-049	Ballyleck	House Site
009-/15/4	MO009-050	Killydrutan	Ringfort(Rath \ Cashel)
009-/15/4	MO009-051	Skeagarvey	Megalithic Tomb
009-/01/4	MO009-052	Teraverty	Earthwork Site
009-/10/2	MO009-053	Tullycroman	Earthwork Site Possible
009-/09/5	MO009-054	Annyalty	Earthwork Site
009-/16/3	MO009-055	Bellanagall	Earthwork Site
009-/11/5	MO009-056	Mullaghmonaghan	Fortifications Site
009-/04/1	MO009-057	Enagh	Earthwork Site
009-/02/5	MO009-058	Drumco (Jackson)	Ringfort(Rath \ Cashel) Site Possible
009-/04/3	MO009-059	Falkland	Castle
009-/11/6	MO009-060	Mullaghmonaghan Roosky Tirkeenan Kilnacloy	Town
009-/11/3	MO009-061	Kilnacloy	Ringfort(Rath \ Cashel) Possible
009-/12/1	MO009-062	Roosky	Barrow Possible
010-/01/1	MO010-001	Tiravera	Ringfort(Rath \ Cashel) Site
010-/01/4	MO010-002	Drumgoole	Earthwork Site
010-/05/2	MO010-003	Templetate	Church & Graveyard Site
010-/06/4	MO010-004	Annacramph	Ringfort(Rath \ Cashel)
010-/09/2	MO010-005	Fedoo	Ringfort(Rath \ Cashel)
010-/10/2	MO010-006	Garran Otr	Earthwork Site
010-/13/1	MO010-007	Lisdrumdoagh	Enclosure
010-/13/5	MO010-008	Listraheagny	Ringfort(Rath \ Cashel)
010-/13/3	MO010-009	Cordevlis	Ringfort(Rath \ Cashel)
010-/13/6	MO010-010	Part of Cordevlis	Earthwork Site
010-/14/1	MO010-011	Lismenan	Enclosure
010-/14/1	MO010-012	Tiravray	Ringfort(Rath \ Cashel)

O.S. Ref	Monument No.	Townland	Description
010-/14/4	MO010-013	Castleshane Demesne	Ringfort(Rath \ Cashel)
010-/15/2	MO010-01401	Drumgolat	Ringfort(Rath \ Cashel)
010-/15/2	MO010-01402	Drumgolat	Souterrain
010-/14/2	MO010-015	Greenmount	Enclosure Possible
010-/05/5	MO010-016	Kildoagh	Earthwork Site
010-/10/2	MO010-017	Garran Itra	Earthwork Site
010-/06/1	MO010-018	Killyneill	Earthwork Site
010-/07/4	MO010-019	Cavancreevy	Earthwork Site
010-/07/4	MO010-020	Cavancreevy	Earthwork Site
010-/15/5	MO010-021	Drumbeo	Earthwork Site
011-/08/5	MO011-001	Drumard	Church & Graveyard
011-/08/6	MO011-002	Tirnahinch	Crannog
011-/12/1	MO011-003	Lisnaroe Near	Earthwork
011-/12/5	MO011-004	Liseggerton	Crannog
011-/16/2	MO011-005	Carn	Earthwork Site
011-/16/3	MO011-006	Largy	Earthwork Site
011-/16/2	MO011-007	Clonboy	Rectilinear Enclosure
011-/16/2	MO011-008	Crossmoyle	Motte & Bailey
011-/16/3	MO011-009	Altartate Glebe	Earthwork Site
011-/16/3	MO011-010	Crossmoyle	Ecclesiastical Remains
011-/16/6	MO011-01001	Crossmoyle	Church & Graveyard
011-/16/3	MO011-01002	Crossmoyle	Round Tower
011-/16/3	MO011-01003	Crossmoyle	Graveyard
011-/16/3	MO011-01004	Crossmoyle	Shrine
011-/16/3	MO011-01005	Crossmoyle	Cross
011-/16/3	MO011-01006	Crossmoyle	Church Site Possible
011-/16/3	MO011-01007	Crossmoyle	Date Stone
011-/16/3	MO011-011	Largy	Enclosure
011-/12/3	MO011-012	Tirnahinch Near	Earthwork
011-/12/6	MO011-013	Tirnahinch Near	Earthwork Site
012-/01/5	MO012-001	Aghafin	Crannog
012-/01/5	MO012-002	Aghafin	Crannog
012-/05/3	MO012-003	Lisoarty	Ringfort(Rath \ Cashel)
012-/06/1	MO012-004	Carrickmore	Crannog Possible
012-/02/5	MO012-005	Lislannan	Ringfort(Rath \ Cashel)
012-/03/4	MO012-006	Loughoony	Crannog
012-/03/4	MO012-007	Loughoony	Crannog
012-/03/5	MO012-008	Lismeagh	Earthwork Site
012-/07/2	MO012-009	Ramoy	Ringfort(Rath \ Cashel)
012-/03/6	MO012-010	Lisgall	Ringfort(Rath \ Cashel)

O.S. Ref	Monument No.	Townland	Description
012-/07/3	MO012-011	Templetate	Graveyard Site
012-/08/2	MO012-012	Cornafaghy	Earthwork Site
012-/04/6	MO012-013	Skervan	Ringfort(Rath \ Cashel)
012-/05/4	MO012-014	Gortnawinny	Crannog
012-/05/4	MO012-015	Gortnawinny	Ringfort(Rath \ Cashel)
012-/06/1	MO012-016	Shanmullagh South	Ringfort(Rath \ Cashel)
012-/06/4	MO012-017	Shanmullagh South	Earthwork
012-/06/3	MO012-018	Garran	Earthwork
012-/07/4	MO012-019	Nook	Enclosure
012-/07/4	MO012-020	Nook	Crannog
012-/07/4	MO012-021	Kilgormly	Ringfort(Rath \ Cashel)
012-/07/5	MO012-022	Killycronaghan	Ringfort(Rath \ Cashel)
012-/07/3	MO012-023	Carnowen	Ringfort(Rath \ Cashel)
012-/07/3	MO012-024	Carnowen	Cairn Site
012-/07/6	MO012-025	Carnowen	Ringfort(Rath \ Cashel)
012-/07/6	MO012-026	Coaghen	Ringfort(Rath \ Cashel)
012-/07/6	MO012-027	Coaghen	Crannog
012-/08/4	MO012-028	Cloghernagh	Megalithic Tomb
012-/08/5	MO012-029	Killycoghill	Earthwork Site Possible
012-/08/3	MO012-030	Killina	Megalithic Tomb
012-/09/2	MO012-031	Legnakelly	Ringfort(Rath \ Cashel)
012-/09/5	MO012-032	Legnakelly	Enclosure Possible
012-/09/3	MO012-033	Creevaghy	Crannog
012-/10/2	MO012-034	Gransha Beg	Ringfort(Rath \ Cashel)
012-/11/2	MO012-035	Listellan	Ringfort(Rath \ Cashel)
012-/11/2	MO012-036	Listellan	Ringfort(Rath \ Cashel)
012-/11/3	MO012-037	Killykeskeame	Enclosure
012-/12/1	MO012-038	Corlat	Standing Stone
012-/02/1	MO012-039	Corlat	Earthwork Site
012-/12/3	MO012-040	Tiredigan	Cairn Possible
012-/12/3	MO012-041	Tiredigan	Megalithic Tomb
012-/10/5	MO012-042	Boughill	Ringfort(Rath \ Cashel)
012-/10/6	MO012-043	Boughill	Ringfort(Rath \ Cashel)
012-/10/6	MO012-044	Boughill	Earthwork Site
012-/11/4	MO012-045	Conaghy	Earthwork Site
012-/11/4	MO012-046	Conaghy	Castle Site Possible
012-/15/1	MO012-047	Killygorman	Ringfort(Rath \ Cashel)
012-/15/1	MO012-048	Killygorman	Megalithic Tomb
012-/15/1	MO012-049	Killygorman	Standing Stone
012-/11/5	MO012-050	Roosky	Crannog Possible

O.S. Ref	Monument No.	Townland	Description
012-/11/5	MO012-051	Roosky	Crannog
012-/11/5	MO012-052	Roosky	Crannog
012-/11/6	MO012-053	Roosky	Castle Site
012-/11/6	MO012-054	Edenagoash	Ringfort(Rath \ Cashel)
012-/12/4	MO012-055	Lisarrilly	Ringfort(Rath \ Cashel)
012-/12/4	MO012-056	Lisarrilly	Earthwork Site Possible
012-/13/1	MO012-057	Altartate Glebe	Ringfort(Rath \ Cashel)
012-/13/5	MO012-058	Clonavilla	Ringfort(Rath \ Cashel)
012-/13/3	MO012-059	Cladown	Crannog
012-/13/3	MO012-060	Glear	Crannog
012-/13/3	MO012-061	Glear	Ringfort(Rath \ Cashel)
012-/13/6	MO012-062	Annaghkilly	Ringfort(Rath \ Cashel)
012-/14/4	MO012-063	Annaghkilly	Graveyard Site Possible
012-/14/4	MO012-064	Annaghkilly	Megalithic Tomb Site Possible
012-/14/4	MO012-065	Annaghkilly	Megalithic Tomb Possible
012-/14/1	MO012-066	Killycoonagh	Convent Site
012-/14/2	MO012-067	Killycoonagh	Ringfort(Rath \ Cashel)
012-/14/5	MO012-068	Cappog	Ringfort(Rath \ Cashel)
012-/14/5	MO012-069	Killycoonagh	Enclosure
012-/14/5	MO012-070	Killeevan Glebe	Graveyard
012-/14/6	MO012-071	Killeevan Glebe	Standing Stone
012-/14/6	MO012-072	Shanco	Ringfort(Rath \ Cashel)
012-/14/6	MO012-073	Drumcaw/Shanco	Crannog
012-/15/4	MO012-074	Killyfuddy	Earthwork Site
012-/15/2	MO012-075	Killyfuddy	Earthwork Site
012-/15/5	MO012-076	Drumbaragh	Ringfort(Rath \ Cashel)
012-/15/6	MO012-077	Annagose	Crannog
012-/16/1	MO012-078	Radeery	Megalithic Tomb
012-/16/4	MO012-079	Radeery	Ringfort(Rath \ Cashel)
012-/16/2	MO012-080	Cashlan	Megalithic Tomb Site Possible
012-/16/5	MO012-081	Garran	Megalithic Tomb
012-/16/5	MO012-082	Corramegan	Ringfort(Rath \ Cashel)
012-/16/6	MO012-083	Garran	Megalithic Tomb
012-/16 /3	MO012-084	Glasdrummond	Ringfort(Rath \ Cashel)
012-/16/6	MO012-085	Garran	Earthwork
012-/13/2	MO012-086	Cladown	Enclosure Possible
012/11/6	MO012-087	Killykeskeame	Ringfort(Rath \ Cashel) Possible
013-/01/4	MO013-001	Liscat	Ringfort(Rath \ Cashel)
013-/01/1	MO013-002	Mullanacross	Church Site & Graveyard

O.S. Ref	Monument No.	Townland	Description
013-/01/1	MO013-0201	Mullanacross	Cross
013-/01/1	MO013-0202	Mullanacross	Architectural Fragment (s)
013-/02/4	MO013-003	Kilnaclay	Ringfort(Rath \ Cashel)
013-/02/4	MO013-004	Kilnaclay	Ringfort(Rath \ Cashel)
013-/02/6	MO013-005	Cornaglare	Earthwork
013-/02/3	MO013-006	Killycushil	Ringfort(Rath \ Cashel)
013-/03/1	MO013-007	Killydrutan	Megalithic Tomb
013-/03/2	MO013-008	Cornamunady	Earthwork Site
013-/04/5	MO013-009	Rakeeragh	Ringfort(Rath \ Cashel)
013-/08/2	MO013-010	Ramanny	Ringfort(Rath \ Cashel)
013-/01/4	MO013-011	Mullanavannog	Earthwork Possible
013-/05/2	MO013-012	Roosky	Ringfort(Rath \ Cashel)
013-/05/2	MO013-013	Carnbane	Megalithic Tomb
013-/05/1	MO013-014	Carnbane	Megalithic Tomb
013-/02/5	MO013-015	Crumlin	Earthwork Site
013-/06/5	MO013-016	Ballagh/Kiltubbrid/ Leck/Togan	Crannog
013-/06/6	MO013-017	Leck	Inauguration Site
013-/07/1	MO013-018	Tullyard	Enclosure
013-/07/ 5	MO013-019	Knockaturly	Crannog
013-/07/6	MO013-020	Lissaraw	Ringfort(Rath \ Cashel)
013-/09/2	MO013-021	Cornasoo	Megalithic Tomb
013-/09/2	MO013-022	Cornasoo	Cairn
013-/10/2	MO013-023	Ballagh	Earthwork Possible
013-/10/4	MO013-024	Blackraw	Ringfort(Rath \ Cashel)
013-/10/5	MO013-025	Greagh	Megalithic Tomb
013-/11/3	MO013-026	Lisnashannagh	Ringfort(Rath \ Cashel)
013-/11/5	MO013-027	Cavanagarvan	Ringfort(Rath \ Cashel)
013-/16/1	MO013-028	Radrum	Ringfort(Rath \ Cashel)
013-/13/1	MO013-029	Carn	Megalithic Tomb
013-/13/2	MO013-030	Latnamard	Megalithic Tomb Possible
013-/14/1	MO013-031	Calliagh	Megalithic Structure, Possible Site
013-/14/1	MO013-032	Calliagh	Megalithic Tomb
013-/14/2	MO013-033	Tattintlieve	Ringfort(Rath \ Cashel)
013-/14/4	MO013-034	Liscumasky	Ringfort(Rath \ Cashel)
013-/14/5	MO013-035	Stranoodan	Ringfort(Rath \ Cashel)
013-/14/3	MO013-036	Stranoodan	Ringfort(Rath \ Cashel)
013-/14/3	MO013-037	Stranoodan	Ringfort(Rath \ Cashel)
013-/15/1	MO013-038	Aghnaglogh	Ringfort(Rath \ Cashel)
013-/15/4	MO013-039	Slieveroe	Ringfort(Rath \ Cashel)

O.S. Ref	Monument No.	Townland	Description
013-/15/4	MO013-040	Slieveroe	Cemetery Site
013-/15/5	MO013-041	Slieveroe	Earthwork Site
013-/12/2	MO013-042	Lisnalee	Earthwork Site
013-/03/6	MO013-043	Sheetrim	Holy Well Possible Site
013-/13/2	MO013-044	Latnamard	Ringfort(Rath \ Cashel) Possible
013-/11/1	MO013-045	Drummuck	Mound Possible
013-/05/5	MO013-046	Coolcorragh	Megalithic Tomb Site Possible
014-/01/2	MO014-001	Aghnagap	Enclosure
014-/02/1	MO014-002	Castleshane Demesne	Enclosure
014-/01/6	MO014-003	Rackwallace	Ringfort(Rath \ Cashel)
014-/02/4	MO014-004	Creeve	Enclosure Site
014-/02/5	MO014-005	Corlust	Earthwork Site Possible
014-/02/5	MO014-00601	Lisaginnny	Ringfort(Rath \ Cashel)
014-/02/5	MO014-00602	Lisaginnny	Souterrain
014-/02/6	MO014-007	Lisglassan	Ringfort(Rath \ Cashel)
014-/07/1	MO014-008	Lisglassan	Ringfort(Rath \ Cashel)
014-/03/3	MO014-009	Listinny	Ringfort(Rath \ Cashel)
014-/03/6	MO014-010	Doosky	Enclosure
014-/04/4	MO014-011	Doosky	Earthwork Site
014-/03/6	MO014-012	Doosky	Ringfort(Rath \ Cashel)
014-/05/1	MO014-013	Lisleitrim	Ringfort(Rath \ Cashel)
014-/05/3	MO014-014	Rackwallace	Church Site & Graveyard
014-/06/1	MO014-015	Legnacreeve	Earthwork Site
014-/06/1	MO014-016	Legnacreeve	Ringfort(Rath \ Cashel)
014-/06/4	MO014-017	Legnacreeve	Earthwork Site
014-/06/4	MO014-018	Annahuby	Ringfort(Rath \ Cashel)
014-/07/4	MO014-019	Gallagh	Church & Graveyard
014-/08/4	MO014-020	Coolartragh	Ringfort(Rath \ Cashel)
014-/08/6	MO014-021	Lemgare	Ringfort(Rath \ Cashel)
014-/12/3	MO014-022	Lemgare	Megalithic Tomb
014-/09/5	MO014-023	Cordevlis Nth.	Ringfort(Rath \ Cashel)
014-/09/5	MO014-024	Kilnacran	Ringfort(Rath \ Cashel)
014-/10/4	MO014-025	Corfad	Standing Stone Site
014-/11/6	MO014-026	Avalreagh	Crannog
014-/12/6	MO014-027	Tassan	Ringfort(Rath \ Cashel)
014-/12/6	MO014-028	Lisdrumgormly	Ringfort(Rath \ Cashel)
014-/13/2	MO014-029	Terrygeely	Earthwork Site
014-/13/2	MO014-030	Terrygeely	Church Site & Graveyard
014-/13/6	MO014-031	Lisquigny	Ringfort(Rath \ Cashel)
014-/15/5	MO014-032	Carrickanuare	Ringfort(Rath \ Cashel)

O.S. Ref	Monument No.	Townland	Description
014-/15/5	MO014-033	Carrickanuare	Cemetery
014-/16/6	MO014-034	Croaghan	Crannog
014-/16/3	MO014-035	Latnakelly	Ringfort(Rath \ Cashel)
014-/16/6	MO014-036	Croaghan	Church Site Possible
014-/16/6	MO014-037	Croaghan	Megalithic Tomb
014-/02/5	MO014-038	Lisaginny	Souterrain
014-/02/5	MO014-039	Lemgare	Souterrain
014-/07/5	MO014-040	Gallagh	Battlefield
014-/03/4	MO014-041	Tullybruck	Misc.
014-/03/5	MO014-042	Bryanlitter Ballygreary	Crannog Site Possible
014-/02/6	MO014-043	Moy Otra	Souterrain
015-/09/5	MO015-00101	Annaglogh	Ringfort(Rath \ Cashel)
015-/09/5	MO015-00102	Annaglogh	Souterrain
015-/13/1	MO015-002	Annaglogh	Ringfort(Rath \ Cashel)
015-/13/1	MO015-003	Annaglog	Ringfort(Rath \ Cashel)
015-/13/4	MO015-004	Tattyreagh Nth	Ringfort(Rath \ Cashel)
015-/13/5	MO015-005	Lisnagreeve	Ringfort(Rath \ Cashel)
015-/14/1	MO015-006	Tullynagrow	Megalithic Tomb Site
015-/15/6	MO015-007	Mullyash/Tavanskea	Cairn
016-/02/6	MO016-001	Coleman	Enclosure
016-/03/4	MO016-002	Clonkeelan	Ringfort(Rath \ Cashel)
016-/04/2	MO016-003	Cloncurrin	Enclosure
016-/08/4	MO016-004	Annies	Ringfort(Rath \ Cashel)
016-/08/3	MO016-005	Lisabuck	Ringfort(Rath \ Cashel)
016-/12/1	MO016-006	Annies	Enclosure
016-/12/3	MO016-007	Gortnana	Ringfort(Rath \ Cashel)
016-/10/5	MO016-008	Annaghraw	Crannog
016-/16/1	MO016-009	Cavanreagh	Enclosure
016-/12/5	MO016-010	Hilton Demesne	Crannog
016-/16/2	MO016-011	Killyfargy	Ringfort(Rath \ Cashel)
016-/14/6	MO016-012*	Fastry Cornapaste	Earthwork
016-/08/3	MO016-013	Coolnalong/Lisabuck	Crannog
016-/15/6	MO016-014	Lislea	Ringfort(Rath \ Cashel)
016-/16/5	MO016-015	Lisnale	Ringfort(Rath \ Cashel)
016-/15/4	MO016-016	Annagheane	Earthwork Site
016-/12/5	MO016-017	Hilton Demesne	Enclosure
016-/10/1	MO016-018	Clonoony	Enclosure

O.S. Ref	Monument No.	Townland	Description
017-/01/1	MO017-001	Clontreat	Ringfort(Rath \ Cashel)
017-/01/4	MO017-002	Scarvy	Standing Stone
017-/01/3	MO017-003	Gortgranard	Earthwork Site
017-/01/3	MO017-004	Gortgranard	Cemetery Site Possible
017-/01/3	MO017-005	Ellinure	Ringfort(Rath \ Cashel)
017-/02/1	MO017-006	Ballynure	Ringfort(Rath \ Cashel)
017-/02/1	MO017-007	Killygone	Ringfort(Rath \ Cashel)
017-/02/2	MO017-008	Killygone	Ringfort(Rath \ Cashel)
017-/02/3	MO017-009	Davagh	Ringfort(Rath \ Cashel)
017-/02/3	MO017-010	Corkeeran	Earthwork Site
017-/02/6	MO017-011	Lislea	Ringfort(Rath \ Cashel)
017-/03/4	MO017-012	Lislea	Ringfort(Rath \ Cashel)
017-/03/2	MO017-013	Drumbaragh	Earthwork Site
017-/03/5	MO017-014	Glinch	Ringfort(Rath \ Cashel)
017-/03/2	MO017-015	Cormoy	Ringfort(Rath \ Cashel)
017-/03/3	MO017-016	Cormoy	Cairn
017-/04/1	MO017-017	Annagose	Ringfort(Rath \ Cashel)
017-/04/2	MO017-018	Drumgarly	Ringfort(Rath \ Cashel)
017-/01/4	MO017-019	Golanduff	Cemetery Site
017-/05/4	MO017-020	Fremagh	Ringfort(Rath \ Cashel)
017-/05/1	MO017-021	Racaulfield	Cemetery Site Possible
017-/05/1	MO017-022	Racaulfield	Ringfort(Rath \ Cashel)
017-/01/6	MO017-023	Rateerbane	Enclosure
017-/01/6	MO017-024	Ellinure	Ringfort(Rath \ Cashel)
017-/02/4	MO017-025	Ellinure	Ringfort(Rath \ Cashel)
017-/02/4	MO017-026	Lisnagore	Ringfort(Rath \ Cashel)
017-/07/1	MO017-027	Lisdarragh	Ringfort(Rath \ Cashel)
017-/08/3	MO017-028	Rakeevan	Ringfort(Rath \ Cashel)
017-/08/3	MO017-029	Rakeevan	Standing Stone
017-/05/4	MO017-030	Ture	Ringfort(Rath \ Cashel)
017-/05/5	MO017-031	Dunseark	Ringfort(Rath \ Cashel)
017-/09/2	MO017-032	Mullagh Boy	Enclosure
017-/09/2	MO017-033	Drumswords	Church & Graveyard
017-/05/6	MO017-034	Radeerpark	Ringfort(Rath \ Cashel)
017-/05/6	MO017-035	Crossbane	Cemetery
017-/06/4	MO017-036	Crosreagh	Ringfort(Rath \ Cashel)
017-/06/3	MO017-037	Drumee	Ringfort(Rath \ Cashel)
017-/06/6	MO017-038	Clondinnery	Ringfort(Rath \ Cashel)
017-/07/5	MO017-039	Corlougharoe	Crannog

O.S. Ref	Monument No.	Townland	Description
017-/08/1	MO017-040	Crover	Ringfort(Rath \ Cashel)
017-/08/2	MO017-041	Drumate	Crannog
017-/08/6	MO017-042	Drollagh	Ringfort(Rath \ Cashel)
017-/11/1	MO017-043	Correvan	Ringfort(Rath \ Cashel)
017-/11/6	MO017-044	Mullaghmore	Crannog
017-/12/4	MO017-045	Knockcor	Earthwork
017-/11/3	MO017-046	Crappagh	Ringfort(Rath \ Cashel)
017-/12/1	MO017-047	Crappagh	Megalithic Tomb Site Possible
017-/12/2	MO017-048	Corduff	Ringfort(Rath \ Cashel)
017-/12/2	MO017-049	Corduff	Ringfort(Rath \ Cashel)
017-/09/4	MO017-050	Carnroe	Megalithic Tomb
017-/13/1	MO017-051	Carnroe	Standing Stone
017-/13/1	MO017-052	Carnroe	Cairn Site
017-/09/5	MO017-053	Skerrick East	Earthwork Site
017-/13/2	MO017-054	Lisarearke	Ringfort(Rath \ Cashel)
017-/10/4	MO017-055	Lislongfield	Ringfort(Rath \ Cashel)
017-/10/4	MO017-056	Drumgramphy	Rectilinear Enclosure
017-/13/4	MO017-057	Briscarnagh	Ringfort(Rath \ Cashel)
017-/13/5	MO017-058	Briscarnagh	Ringfort(Rath \ Cashel)
017-/13/2	MO017-059	Lurganboy	Ringfort(Rath \ Cashel)
017-/13/2	MO017-060	Lurganboy	Ringfort(Rath \ Cashel)
017-/14/2	MO017-061	Creeran	Ringfort(Rath \ Cashel)
017-/14/2	MO017-062	Lislea	Ringfort(Rath \ Cashel)
017-/14/3	MO017-063	Drumilkin	Ringfort(Rath \ Cashel)
017-/15/1	MO017-064	Rossnaglogh West	Ringfort(Rath \ Cashel)
017-/15/1	MO017-065	Rossnaglogh West	Earthwork Site Possible
017-/15/6	MO017-066	Drumhay	Ringfort(Rath \ Cashel)
017-/16/1	MO017-067	Drumgole	Crannog
017-/16/4	MO017-068	Drumgole	Megalithic Tomb
017-/10/6	MO017-069	Drumanan	Earthwork Site
017-/13/1	MO017-070	Carnroe	Earthwork Site
017-/05/4	MO017-071	Corconnelly	Mass Rock
018-/01/1	MO018-001	Drumhirk	Ringfort(Rath \ Cashel)
018-/02/1	MO018-002	Tonagh	Ringfort(Rath \ Cashel)
018-/03/1	MO018-003	Nart	Ringfort(Rath \ Cashel)
018-/04/4	MO018-004	Cordevlis Sth	Ringfort(Rath \ Cashel)
018-/04/3	MO018-005	Dunraymond	Ringfort(Rath \ Cashel)
018-/01/5	MO018-006	Descart	Earthwork Site
018-/05/2	MO018-007	Descart	Ringfort(Rath \ Cashel)
018-/06/1	MO018-008	Rossnaglogh East	Ringfort(Rath \ Cashel)

O.S. Ref	Monument No.	Townland	Description
018-/02/5	MO018-009	Corravilla	Ringfort(Rath \ Cashel)
018-/06/2	MO018-010	Lismagonway	Crannog
018-/06/3	MO018-011	Lismagonway	Ringfort(Rath \ Cashel)
018-/03/4	MO018-012	Rakean	Megalithic Tomb
018-/07/1	MO018-013	Cremoyle	Ringfort(Rath \ Cashel)
018-/07/1	MO018-014	Dromore East	Earthwork Site
018-/03/5	MO018-015	Loyst	Ringfort(Rath \ Cashel)
018-/03/6	MO018-016	Lisnaveane	Ringfort(Rath \ Cashel)
018-/05/1	MO018-017	Ghnacue	Ringfort(Rath \ Cashel)
018-/05/5	MO018-018	Aghadrumkeen	Ringfort(Rath \ Cashel)
018-/05/3	MO018-019	Killygragy	Ringfort(Rath \ Cashel)
018-/05/3	MO018-020	Killygragy	Ringfort(Rath \ Cashel)
018-/06/2	MO018-021	Rakeeragh	Enclosure
018-/06/6	MO018-022	Dromore East	Ringfort(Rath \ Cashel)
018-/06/6	MO018-023	Dromore East	Ringfort(Rath \ Cashel)
018-/06/6	MO018-024	Dromore East	Earthwork Site
018-/07/1	MO018-025	Lislynchahan	Ringfort(Rath \ Cashel)
018-/08/4	MO018-026	Drumgavny	Enclosure
018-/08/1	MO018-027	Caddagh	Enclosure
018-/08/5	MO018-028	Edenafarkin	Ringfort(Rath \ Cashel)
018-/09/1	MO018-029	Kinduff	Ringfort(Rath \ Cashel)
018-/06/4	MO018-030	Lisnaveane	Ringfort(Rath \ Cashel)
018-/06/4	MO018-031	Lisnaveane	Ringfort(Rath \ Cashel)
018-/11/3	MO018-032	Losset	Ringfort(Rath \ Cashel)
018-/09/1	MO018-033	Kilmore East	Ringfort(Rath \ Cashel)
018-/09/3	MO018-034	Milltown	Enclosure
018-/10/2	MO018-035	Drumrooghill	Ringfort(Rath \ Cashel)
018-/13/3	MO018-036	Drumloughlin	Ringfort(Rath \ Cashel)
018-/13/3	MO018-037	Drumloughlin	Enclosure
018-/10/6	MO018-038	Maghernaharny	Ringfort(Rath \ Cashel)
018-/11/5	MO018-039	Mullanagore	Ringfort(Rath \ Cashel)
018-/11/6	MO018-040	Monintin	Ringfort(Rath \ Cashel)
018-/12/4	MO018-041	Lisgorran	Ringfort(Rath \ Cashel)
018-/12/4	MO018-042	Lisgorran	Ringfort(Rath \ Cashel)
018-/13/1	MO018-043	Edergole	Megalithic Tomb
018-/13/1	MO018-044	Edergole	Cemetery
018-/13/4	MO018-045	Drumintin	Enclosure
018-/14/1	MO018-046	Glencorick	Ringfort(Rath \ Cashel)
018-/14/1	MO018-047	Drummulla	Standing Stone
018-/14/3	MO018-048	Corkeeran	Ringfort(Rath \ Cashel)

O.S. Ref	Monument No.	Townland	Description
018-/15/1	MO018-049	Maghernaharny	Ringfort(Rath \ Cashel)
018-/15/2	MO018-050	Cordevlis	Ringfort(Rath \ Cashel)
018-/15/3	MO018-051	Lisgillan	Ringfort(Rath \ Cashel)
018-/16/1	MO018-052	Drumskelt	Earthwork Site
018-/15/5	MO018-053	Corryhagan	Earthwork Site
018-/15/6	MO018-054	Cordevlis	Crannog
019-/01/1	MO019-001	Mullycrook	Earthwork
019-/02/1	MO019-002	Tiomedan	Ringfort(Rath \ Cashel)
019-/02/4	MO019-003	Coohy	Crannog
019-/02/6	MO019-004	Lennan	Megalithic Tomb Possible
019-/03/3	MO019-005	Annagh	Ringfort(Rath \ Cashel)
019-/04/1	MO019-006	Lismagunshin	Ringfort(Rath \ Cashel)
019-/04/1	MO019-007	Lismagunshin	Ringfort(Rath \ Cashel)
019-/04/4	MO019-008	Cloghan	Ringfort(Rath \ Cashel)
019-/04/4	MO019-009	Cloghan	Ringfort(Rath \ Cashel)
019-/04/5	MO019-010	Annayalla	Megalithic Tomb Site
019-/08/2	MO019-011	Annayalla	Hut Site
019-/05/2	MO019-012	Mullan	Ringfort(Rath \ Cashel)
019-/05/5	MO019-013	Drumar	Ringfort(Rath \ Cashel)
019-/05/6	MO019-014	Cornacreeve	Ringfort(Rath \ Cashel)
019-/06/1	MO019-015	Coohy	Crannog
019-/06/3	MO019-016	Lennan	Megalithic Tomb
019-/06/3	MO019-017	Drumrook	Earthwork Site
019-/07/3	MO019-018	Cremartin	Earthwork Site
019-/07/3	MO019-019	Cremartin	Earthwork Site
019-/10/2	MO019-020	Drumlongfield	Ringfort(Rath \ Cashel)
019-/10/2	MO019-021	Dunmaurice	Megalithic Tomb
019-/10/5	MO019-022	Dunmaurice	Ringfort(Rath \ Cashel)
019-/07/4	MO019-023	Cordevlis	Ringfort(Rath \ Cashel)
019-/11/1	MO019-024	Rausker	Ringfort(Rath \ Cashel)
019-/11/1	MO019-025	Rausker	Megalithic Tomb
019-/11/4	MO019-026	Tonyscallan	Ringfort(Rath \ Cashel)
019-/07/5	MO019-027	Corleanmaddy	Megalithic Tomb
019-/07/6	MO019-028	Garradevlin	Ringfort(Rath \ Cashel)
019-/11/6	MO019-029	Coolmannan	Earthwork Site
019-/08/5	MO019-030	Corlealackagh	Megalithic Tomb
019-/08/6	MO019-031	Moneyvolan	Crannog
019-/12/6	MO019-032	Grig	Earthwork Site
019-/13/4	MO019-033	Annaneese	Ringfort(Rath \ Cashel)
019-/13/4	MO019-034	Annaneese	Ringfort(Rath \ Cashel)

O.S. Ref	Monument No.	Townland	Description
019-/14/4	MO019-035	Laragh	Ringfort(Rath \ Cashel)
019-/14/6	MO019-036	Tonyglassan	Ringfort(Rath \ Cashel)
019-/15/1	MO019-037	Cornamucklagh Sth	Megalithic Tomb
019-/15/5	MO019-040	Toome	Crannog
019-/12/3	MO019-041	Lislanly	Megalithic Tomb Possible
019-/09/2	MO019-042	Corkeeran	Earthwork Site
019-/10/5	MO019-043	Dunmaurice	Crannog Possible
019-/14/2	MO019-044	Knappagh	Crannog Possible
019-/12/4	MO019-045	Brackagh	Enclosure Possile Site
019-/09/2	MO019-046	Corkeeran (E.D.Ballybay)	Ringfort(Rath \ Cashel) Possible
020-/01/1	MO020-001	Carrickaslane	Earthwork Site
020-/02/1	MO020-002	Erryroe	Earthwork Site
020-/06/2	MO020-003	Erryroe	Earthwork Site
020-/06/2	MO020-004	Tullycaghny	Ringfort(Rath \ Cashel)
020-/05/1	MO020-005	Carrickaslane	Earthwork Site
020-/05/5	MO020-006	Corratanty	Ringfort(Rath \ Cashel)
020-/09/2	MO020-007	Corratanty	Ringfort(Rath \ Cashel)
020-/10/1	MO020-008	Drumaliss	Earthwork Site
020-/10/2	MO020-009	Drumaliss	Enclosure
020-/06/5	MO020-010	Drumaliss	Crannog
020-/07/4	MO020-011	Lisdonny	Ringfort(Rath \ Cashel)
020-/11/2	MO020-012	Drumagelvin	Ringfort(Rath \ Cashel)
020-/11/3	MO020-013	Moy	Ringfort(Rath \ Cashel)
020-/09/4	MO020-014	Corrinshigo	Ringfort(Rath \ Cashel)
020-/09/6	MO020-015	Drumillard Big	Earthwork Site
020-/10/5	MO020-016	Annyart	Earthwork Site
020-/13/4	MO020-017	Muldrumman	Earthwork Site
020-/14/4	MO020-018	Onomy	Castle Site
020-/14/4	MO020-019	Onomy	Enclosure
020-/15/4	MO020-020	Church Hill	Church Site & Graveyard
020-/15/6	MO020-021	Dromore	Ringfort(Rath \ Cashel)
020-/16/4	MO020-022	Dromore	Crannog
020-/10/2	MO020-023	Drumaliss	Earthwork Site
020-/15/1	MO020-024	Drumleek South	Earthwork Site
020-/09/4	MO020-025	Corracloghan	Earthwork Site
020-/07/2	MO020-026	Aghnadamph	Earthwork Site Possible
021-/02/3	MO021-001	Clonfad	Enclosure
021-/02/3	MO021-002	Cornapaste	Ringfort(Rath \ Cashel)
021-/03/3	MO021-003	Drumavan	Enclosure

O.S. Ref	Monument No.	Townland	Description
021-/03/6	MO021-004	Drumavan	Ringfort(Rath \ Cashel)
021-/03/6	MO021-005	Skerrick West	Cairn
021-/04/2	MO021-006	Aghnaskew	Ringfort(Rath \ Cashel)
021-/04/2	MO021-007	Dunsrim	Enclosure
021-/04/2	MO021-008	Lattacrossan	Ringfort(Rath \ Cashel)
021-/04/3	MO021-009	Aghareagh West	Ringfort(Rath \ Cashel)
021-/04/6	MO021-010	Lattacrossan	Ringfort(Rath \ Cashel)
021-/03/5	MO021-011	Cornapaste Aghnaskew Annaghheane Corrackan Corrinary Drumavan Killark Lattacrossan Skerrick West Callowhill Aghareagh West	Linear Earthwork
021-/02/3	MO021-012	Clonfad	Holy Well
022-/01/2	MO022-001	Drumurcher	Earthwork
022-/01/2	MO022-002	Drumgrone	Ringfort(Rath \ Cashel)
022-/01/2	MO022-003	Drumgrone	Ringfort(Rath \ Cashel)
022-/01/6	MO022-004	Corrinshigo	Earthwork Site Possible
022-/02/1	MO022-005	Magherashaghry	Enclosure
022-/03/4	MO022-006	Cortober	Ringfort(Rath \ Cashel)
022-/04/4	MO022-0701	Drumann	Ringfort(Rath \ Cashel)
022-/04/4	MO022-0702	Drumann	Souterrain
022-/04/1	MO022-008	Maghernakelly	Enclosure
022-/04/5	MO022-009	Maghernakelly	Ringfort(Rath \ Cashel)
022-/01/4	MO022-010	Drumgaze	Ringfort(Rath \ Cashel)
022-/05/2	MO022-011	Drumavaddy	Earthwork
022-/05/3	MO022-012	Killynenagh	Ringfort(Rath \ Cashel)
022-/02/5	MO022-013	Killynenagh	Ringfort(Rath \ Cashel)
022-/06/2	MO022-014	Cornaglare	Ringfort(Rath \ Cashel)
022-/06/3	MO022-015	Aghareagh East	Ringfort(Rath \ Cashel)
022-/06/6	MO022-016	Fastry	Ringfort(Rath \ Cashel)
022-/07/1	MO022-017	Lisbrannan	Ringfort(Rath \ Cashel)
022-/08/2	MO022-018	Freame Mount Demesne	Ringfort(Rath \ Cashel)

O.S. Ref	Monument No.	Townland	Description
022-/08/5	MO022-019	Freame Mount Demesne	Ringfort(Rath \ Cashel)
022-/08/5	MO022-020	Dawson Grove Demesne	Ringfort(Rath \ Cashel)
022-/03/1	MO022-021	Dunnaluck	Crannog Possible
022-/01/2	MO022-022*	Corrinary Corrinshingo Drumgone Drumurcher	Linear Earthwork
022-/02/4	MO022-023	Magherashaghry	Linear Earthwork Possible
023-/01/2	MO023-001	Monage	Ringfort(Rath \ Cashel)
023-/01/5	MO023-002	Dawson Grove Demesne	Crannog
023-/05/1	MO023-003	Black Island	Crannog
023-/05/2	MO023-004	Black Island	Enclosure
023-/01/3	MO023-005	Fairfield	Ringfort(Rath \ Cashel)
023-/02/1	MO023-006	Drumlona	Ringfort(Rath \ Cashel)
023-/03/3	MO023-007	Anny	Cemetery
023-/06/3	MO023-008	Tattybrack	Ringfort(Rath \ Cashel)
023-/07/2	MO023-009	Leagh	Ringfort(Rath \ Cashel)
023-/07/4	MO023-010	Mount Carmel	Enclosure
023-/07/3	MO023-011	Moyle More	Church & Graveyard site
023-/08/1	MO023-012	Aghnamullen	Ringfort(Rath \ Cashel)
023-/04/5	MO023-013	Tamlat	Ringfort(Rath \ Cashel)
023-/04/6	MO023-014	Corwillin	Earthwork Site
023-/10/1	MO023-015	Corsilloga	Ringfort(Rath \ Cashel)
023-/10/1	MO023-016	Moylemuck	Ringfort(Rath \ Cashel)
023-/06/5	MO023-017	Corsilloga	Earthwork Site Possible
023-/06/6	MO023-018	Lisnalong	Ringfort(Rath \ Cashel)
023-/10/3	MO023-019	Raw	Ringfort(Rath \ Cashel)
023-/10/3	MO023-020	Gortlanna	Ringfort(Rath \ Cashel)
023-/11/1	MO023-021	Killyliss	Ringfort(Rath \ Cashel)
023-/11/1	MO023-022	Killyliss	Ringfort(Rath \ Cashel)
023-/10/6	MO023-023	Clonacullion/ Dunmakenna	Ringfort(Rath \ Cashel)
023-/11/4	MO023-024	Clonacullion	Ringfort(Rath \ Cashel)
023-/11/2	MO023-025	Drumlod	Ringfort(Rath \ Cashel)
023-/11/3	MO023-026	Lisnagalliagh	Ringfort(Rath \ Cashel)
023-/12/2	MO023-027	Moyle Beg	Ringfort(Rath \ Cashel)
023-/08/5	MO023-028	Drumhillagh	Ringfort(Rath \ Cashel)
023-/08/5	MO023-029	Anveyerg	Ringfort(Rath \ Cashel)

O.S. Ref	Monument No.	Townland	Description
023-/12/2	MO023-030	Aghnaskew	Ringfort(Rath \ Cashel)
023-/08/6	MO023-031	Drumcreegha	Ringfort(Rath \ Cashel)
023-/12/4	MO023-032	Latton	Church
023-/15/6	MO023-033	Maghon	Earthwork Site
023-/16/1	MO023-034	Latton	Crannog
023-/16/2	MO023-035	Lisdrumcleve	Ringfort(Rath \ Cashel)
023-/16/3	MO023-036	Garrybane	Ringfort(Rath \ Cashel)
023-/16/3	MO023-037	Drumgor	Ringfort(Rath \ Cashel)
023-/03/6	MO023-038	Mullanary Glebe	Crannog Possible
023-/03/2	MO023-039*	Corryhagan	Earthwork Site
023-/02/4	MO023-040	Clossagh More	Crannog
023-/07/1	MO023-041	Tattybrack	Ringfort (Rath \ Cashel)
024-/02/2	MO024-001	Carrickinare	Megalithic Tomb
024-/02/3	MO024-002	Cornhoe	Ringfort(Rath \ Cashel)
024-/03/3	MO024-003	Drumguillew Lower	Megalithic Tomb
024-/03/6	MO024-004	Shane	Cemetery
024-/04/4	MO024-005	Tullycarragh	Ringfort(Rath \ Cashel)
024-/05/4	MO024-006*	Drumcreeghan	Ringfort(Rath \ Cashel)
024-/05/2	MO024-007	Creeve	Enclosure
024-/06/4	MO024-008	Carrickatee	Crannog
024-/06/4	MO024-009	Carrickatee	Crannog
024-/07/1	MO024-010	Carrickinare	Ringfort(Rath \ Cashel)
024-/05/2	MO024-011	Drumguillew Upper	Ringfort(Rath \ Cashel)
024-/08/1	MO024-012	Cabragh	Enclosure
024-/08/2	MO024-013	Cabragh	Cist
024-/10/3	MO024-014	Carrickatee	Ringfort(Rath \ Cashel)
024-/10/5	MO024-015	Carrickatee	Ringfort(Rath \ Cashel)
024-/10/6	MO024-016	Ullinagh	Ringfort(Rath \ Cashel)
024-/14/3	MO024-017	Lattacrom	Earthwork
024-/15/1	MO024-018	Lattacrom	Earthwork Site
024-/11/4	MO024-019	Boraghy	Ringfort
024-/11/5	MO024-020	Boraghy	Ringfort(Rath \ Cashel)
024-/11/1	MO024-021	Lisduff	Ringfort(Rath \ Cashel)
024-/08/4	MO024-022	Tullynahinnera	Earthwork Site
024-/08/4	MO024-023	Drumlane	Ringfort(Rath \ Cashel)
024-/08/4	MO024-024	Drumlane	Ringfort(Rath \ Cashel)
024-/12/2	MO024-025	Lattonfasky	Cairn
024-/12/3	MO024-026	Lagan	Earthwork Site
024-/12/3	MO024-027	Lagan	Megalithic Tomb
024-/09/4	MO024-028	Garryduff	Ringfort(Rath \ Cashel)

O.S. Ref	Monument No.	Townland	Description
024-/13/5	MO024-029	Cooltrim	Ringfort(Rath \ Cashel)
024-/14/4	MO024-030	Formil	Ringfort(Rath \ Cashel)
024-/14/2	MO024-031	Lurgachamlough	Earthwork Site
024-/15/5	MO024-032	Aghmakerr	Ringfort(Rath \ Cashel)
024-/16/4	MO024-033	Tullynamalra	Earthwork
024-/16/2	MO024-034	Lattonfasky	Church & Graveyard
024-/16/5	MO024-035	Tullynanegish	Crannog
024-/16/6	MO024-036	Cornacarrow	Ringfort(Rath \ Cashel)
024-/16/6	MO024-037	Cornacarrow	Cairn
024-/05/1	MO024-038	Edenforan	Earthwork Site
024-/16/2	MO024-039	Lattonfasky	Holy Well
024-/15/6	MO024-040*	Reduff	Earthwork
025-/01/4	MO025-001	Tattygare	Enclosure
025-/05/2	MO025-002	Tattygare	Enclosure
025-/02/4	MO025-003	Drumcrew	Ringfort(Rath \ Cashel)
025-/03/5	MO025-004	Toome	Enclosure
025-/05/2	MO025-005	Annagleve	Megalithic Tomb
025-/06/4	MO025-006	Formil	Ringfort(Rath \ Cashel)
025-/06/1	MO025-007	Carrickagarvan	Enclosure
025-/06/5	MO025-008	Mullaghanee	Ringfort(Rath \ Cashel)
025-/06/5	MO025-009	Mullaghanee	Earthwork Site
025-/06/6	MO025-010	Annalitti	Ringfort(Rath \ Cashel)
025-/07/1	MO025-011	Annadrumman	Ringfort(Rath \ Cashel)
025-/07/1	MO025-012	Annadrumman	Ringfort(Rath \ Cashel)
025-/07/5	MO025-013	Drumgoose	Earthwork Site
025-/09/1	MO025-014	Cargaghdoe	Enclosure
025-/09/3	MO025-015	Drumavaddy	Earthwork Site Possible
025-/10/2	MO025-016	Drumharriff Nth	Ringfort(Rath \ Cashel)
025-/10/6	MO025-017	Aghadreenan	Ringfort(Rath \ Cashel)
025-/11/4	MO025-018	Drumlandrick	Ringfort(Rath \ Cashel)
025-/11/2	MO025-019	Gorteens	Church Site Possible
025-/11/1	MO025-020	Coolskeagh	Ringfort(Rath \ Cashel)
025-/11/2	MO025-021	Maghernakill	Megalithic Tomb Site
025-/09/5	MO025-022	Lackafin	Megalithic Tomb
025-/09/6	MO025-023	Fincarn	Cairn
025-/14/2	MO025-024	Cornahawla	Earthwork Site
025-/10/6	MO025-025	Aghadreenan	Ringfort(Rath \ Cashel)
025-/13/2	MO025-026	Kednagullion	Ringfort(Rath \ Cashel)
025-/13/3	MO025-027	Aghnafarcán	Megalithic Tomb
025-/14/3	MO025-028	Lisaquill	Ringfort(Rath \ Cashel)

O.S. Ref	Monument No.	Townland	Description
025-/15/1	MO025-029	Drumganus Upr	Ringfort(Rath \ Cashel)
025-/15/2	MO025-030	Knockreagh Lr	Ringfort(Rath \ Cashel)
025-/13/6	MO025-031	Monyglen	Ringfort(Rath \ Cashel)
025-/14/4	MO025-032	Lisagore	Ringfort(Rath \ Cashel)
025-/14/4	MO025-033	Drumhaman	Earthwork Site
025-/14/5	MO025-034	Crover	Ringfort(Rath \ Cashel)
025-/14/6	MO025-035	Brackagh	Ringfort(Rath \ Cashel)
025-/15/4	MO025-036	Drumganus Upr	Earthwork Site
025-/15/4	MO025-037	Derryilan	Ringfort(Rath \ Cashel)
025-/15/5	MO025-038	Knockreagh Lr	Ringfort(Rath \ Cashel)
025-/15/5	MO025-039	Knockreagh Upr	Ringfort(Rath \ Cashel)
025-/15/6	MO025-040	Knockreagh Upr	Earthwork Site
025-/15/6	MO025-041	Keeneraboy	Ringfort(Rath \ Cashel)
025-/15/6	MO025-042	Keeneraboy	Earthwork
025-/16/4	MO025-043	Corcullioncrew	Ringfort(Rath \ Cashel)
025-/11/6	MO025-04401	Maghernakill	Linear Earthwork
025-/11/6	MO025-04402	Maghernakill	Linear Earthwork
025-/09/3	MO025-045	Lackafin	Cashel Possible
025-/11/6	MO025-046	Drumgristin Lr	Earthwork
026-/03/3	MO026-001	Drumod	Earthwork
026-/04/2	MO026-002	Drumcanon	Ringfort(Rath \ Cashel)
026-/04/2	MO026-003	Drumcanon	Crannog Possible
026-/04/6	MO026-004	Derrygoony	Crannog Possible
026-/04/3	MO026-005	Lackan	Earthwork
026-/08/6	MO026-006	Drumcunnion	Ringfort(Rath \ Cashel)
026-/12/3	MO026-007	Dorgreagh	Earthwork
026-/12/3	MO026-008	Corgreagh	Enclosure
026-/12/6	MO026-009	Corgreagh	Megalithic Tomb
026-/04/6	MO026-010	Cortober	Crannog
027-/01/1	MO027-001	Lackan	Earthwork
027-/01/6	MO027-002	Corlat	Cemetery
027-/02/4	MO027-003	Rebane	Ringfort(Rath \ Cashel)
027-/02/5	MO027-004	Dooraa	Ringfort(Rath \ Cashel)
027-/02/3	MO027-005	Dooraa	Ringfort(Rath \ Cashel)
027-/02/3	MO027-006	Dooraa	Ringfort(Rath \ Cashel)
027-/03/1	MO027-007	Tooa	Ringfort(Rath \ Cashel)
027-/03/1	MO027-008	Tooa	Earthwork
027-/04/2	MO027-009	Reduff	Barrow
027-/03/3	MO027-010	Reduff	Ringfort(Rath \ Cashel)

O.S. Ref	Monument No.	Townland	Description
027-/04/2	MO027-011	Cornacarrow	Enclosure
027-/04/2	MO027-012	Cornacarrow	Ringfort(Rath \ Cashel)
027-/04/5	MO027-013	Laragh	Ringfort(Rath \ Cashel)
027-/04/5	MO027-014	Laragh	Earthwork Site
027-/01/4	MO027-015	Cortober	Ringfort(Rath \ Cashel)
027-/01/4	MO027-016	Shantony	Ringfort(Rath \ Cashel)
027-/04/2	MO027-017	Lackan	Crannog
027-/01/5	MO027-018	Lisinisky/Shantony	Crannog
027-/05/1	MO027-019	Lisinisky	Crannog Possible
027-/05/1	MO027-020	Lisinisky	Crannog
027-/05/1	MO027-021	Lisinisky	Ringfort(Rath \ Cashel)
027-/05/2	MO027-022	Corhelshinagh	Crannog
027-/01/5	MO027-023	Shantony	Abbey
027-/01/6	MO027-024	Corhelshinagh	Crannog Possible
027-/02/4	MO027-025	Tullyrain	Ringfort(Rath \ Cashel)
027-/02/5	MO027-026	Tullyrain	Ringfort(Rath \ Cashel)
027-/07/1	MO027-027	Shantonagh	Crannog
027-/07/1	MO027-028	Lisacullion	Earthwork Site
027-/07/1	MO027-029	Lisacullion	Ringfort(Rath \ Cashel)
027-/07/2	MO027-030	Lisacullion	Ringfort(Rath \ Cashel)
027-/03/5	MO027-031	Tullyglass	Ringfort(Rath \ Cashel)
027-/03/5	MO027-032	Tullyglass	Enclosure
027-/03/6	MO027-033	Beagh	Ringfort(Rath \ Cashel)
027-/03/6	MO027-034	Beagh	Crannog
027-/04/4	MO027-035	Beagh	Ringfort(Rath \ Cashel)
027-/08/1	MO027-036	Bocks Lower	Ringfort(Rath \ Cashel)
027-/07/2	MO027-037	Cornassassonagh	Earthwork Site
027-/08/1	MO027-038	Bocks Lower	Ringfort(Rath \ Cashel)
027-/08/1	MO027-039	Bocks Lower	Ringfort(Rath \ Cashel)
027-/08/2	MO027-040	Beagh	Earthwork Site
027-/05/4	MO027-041	Lisinisky	Ringfort(Rath \ Cashel)
027-/05/3	MO027-042	Corhelshinagh	Crannog
027-/05/6	MO027-043	Carrickadooey	Ringfort(Rath \ Cashel)
027-/06/1	MO027-044	Lisirril	Ringfort(Rath \ Cashel)
027-/06/4	MO027-045	Carrickadooey	Earthwork Site
027-/06/1	MO027-046	Lisirril	Ringfort(Rath \ Cashel)
027-/06/4	MO027-047	Lisirril	Ringfort(Rath \ Cashel)
027-/06/5	MO027-048	Faraghy	Earthwork
027-/06/5	MO027-049	Coraghy	Megalithic Tomb
027-/09/1	MO027-050	Corracharra	Ringfort(Rath \ Cashel)

O.S. Ref	Monument No.	Townland	Description
027-/09/1	MO027-051	Corracharra	Earthwork Site
027-/09/2	MO027-052	Fairtahy	Ringfort(Rath \ Cashel)
027-/09/4	MO027-053	Corgreagh	Ringfort(Rath \ Cashel)
027-/09/5	MO027-054	Lisnadarragh	Ringfort(Rath \ Cashel)
027-/13/2	MO027-055	Lisnadarragh	Ringfort(Rath \ Cashel)
027-/13/2	MO027-056	Lisnadarragh	Ringfort(Rath \ Cashel)
027-/13/3	MO027-057	Lisnadarragh	Megalithic Tomb
027-/09/6	MO027-058	Lisnadarragh	Ringfort(Rath \ Cashel)
027-/09/6	MO027-059	Shankil	Ringfort(Rath \ Cashel)
027-/09/6	MO027-060	Shankil	Cemetry
027-/10/1	MO027-061	Shankil	Earthwork Site
027-/10/1	MO027-062	Shankil	Earthwork Site
027-/10/1	MO027-063	Shankil	Ringfort(Rath \ Cashel)
027-/10/4	MO027-064	Shankil	Ringfort(Rath \ Cashel)
027-/10/1	MO027-065	Faraghy	Rectiliner Enclosure
027-/10/1	MO027-066	Faraghy	Ringfort(Rath \ Cashel)
027-/10/1	MO027-067	Faraghy	Ringfort(Rath \ Cashel)
027-/10/5	MO027-068	Ouvry	Ringfort(Rath \ Cashel)
027-/10/2	MO027-069	Ouvry	Ringfort(Rath \ Cashel)
027-/10/2	MO027-070	Sreenty	Ringfort(Rath \ Cashel)
027-/10/3	MO027-071	Sreenty	Ringfort(Rath \ Cashel)
027-/10/6	MO027-072	Sreenty	Earthwork Site
027-/11/1	MO027-073	Ummerafree	Earthwork Site
027-/11/4	MO027-074	Sreenty	Ringfort(Rath \ Cashel)
027-/11/1	MO027-075	Ummerafree	Earthwork Site
027-/11/4	MO027-076	Ummerafree	Ringfort(Rath \ Cashel)
027-/11/2	MO027-077	Corrinenty	Rectiliner Enclosure
027-/08/4	MO027-078	Bocks Lower	Ringfort(Rath \ Cashel)
027-/12/1	MO027-079	Greaghlane	Ringfort(Rath \ Cashel)
027-/08/5	MO027-080	Bocks Middle	Earthwork Site
027-/12/2	MO027-081	Greaghlane	Ringfort(Rath \ Cashel)
027-/12/2	MO027-082	Greaghlane	Ringfort(Rath \ Cashel)
027-/12/2	MO027-083	Greaghlane	Earthwork Site
027-/12/4	MO027-084	Corkashybane	Ringfort(Rath \ Cashel)
027-/08/5	MO027-085	Bocks Upper	Ringfort(Rath \ Cashel)
027-/12/5	MO027-086	Drumgowna	Ringfort(Rath \ Cashel)
027-/08/6	MO027-08701	Bocks Upper	Ringfort (Rath \ Cashel)
027-/08/6	MO027-08702	Bocks Upper	Souterrain
027-/08/6	MO027-08801	Bocks Upper	Ringfort (Rath \ Cashel)
027-/08/6	MO027-08802	Bocks Upper	Souterrain

O.S. Ref	Monument No.	Townland	Description
027-/12/3	MO027-089	Peast	Earthwork Site
027-/12/6	MO027-090	Peast	Ringfort (Rath \ Cashel)
027-/12/6	MO027-091	Peast	Ringfort (Rath \ Cashel)
027-/14/1	MO027-092	Cargaghoge	Earthwork Site Possible
027-/14/4	MO027-093	Cargaghoge	Earthwork Site
027-/14/1	MO027-094	Cargaghoge	Earthwork Site Possible
027-/14/1	MO027-095	Cargaghoge	Ringfort (Rath \ Cashel)
027-/14/6	MO027-096	Corvally	Earthwork Site
027-/15/4	MO027-097	Ardragh	Ringfort (Rath \ Cashel)
027-/15/4	MO027-098	Ardragh	Earthwork Site
027-/15/1	MO027-099	Greaghlatacapple	Ringfort (Rath \ Cashel)
027-/15/4	MO027-100	Shanco	Ringfort (Rath \ Cashel)
027-/15/5	MO027-101	Shanco	Earthwork Site
027-/15/6	MO027-102	Shanco	Ringfort(Rath \ Cashel)
027-/15/6	MO027-103	Lisnafeddaly	Earthwork Site
027-/15/3	MO027-104	Corduff	Earthwork Site
027-/16/4	MO027-105	Lisnafeddaly	Ringfort(Rath \ Cashel)
027-/16/2	MO027-106	Carrickartagh	Ringfort(Rath \ Cashel)
027-/16/6	MO027-107	Greaghnaarog	Earthwork Site
027-/07/4	MO027-108	Lisacullion	Earthwork Site
027-/08/3	MO027-109	Dunaree	Earthwork Site
027-/10/6	MO027-110	Sreenty	Earthwork Site
027-/12/6	MO027-111	Drumgowna	Earthwork Site
027-/09/2	MO027-112	Corracharra	Souterrain Possible
028-/01/1	MO028-001	Dooraa	Ringfort(Rath \ Cashel)
028-/01/2	MO028-002	Dooraa	Ringfort(Rath \ Cashel)
028-/01/6	MO028-003	Crossalare	Ringfort(Rath \ Cashel)
028-/02/1	MO028-004	Lisnamacka	Ringfort(Rath \ Cashel)
028-/02/1	MO028-005	Drummanreagh	Ringfort(Rath \ Cashel)
028-/02/5	MO028-006	Drummanreagh	Ringfort(Rath \ Cashel)
028-/02/2	MO028-007	Drummanreagh	Ringfort(Rath \ Cashel)
028-/02/5	MO028-008	Corrinshigagh (Cope)	Ringfort(Rath \ Cashel)
028-/02/2	MO028-009	Clonavogy	Moated Site
028-/02/6	MO028-010	Lisnafinelly	Ringfort(Rath \ Cashel)
028-/02/6	MO028-011	Taplagh	Ringfort(Rath \ Cashel)
028-/02/3	MO028-012	Cornamucklagh Garronroe	Ringfort(Rath \ Cashel)
028-/03/1	MO028-013	Edengilrevy	Ringfort(Rath \ Cashel)
028-/03/1	MO028-014	Edengilrevy	Earthwork Site Possible
028-/03/5	MO028-015	Edengilrevy	Ringfort(Rath \ Cashel)

O.S. Ref	Monument No.	Townland	Description
028-/03/2	MO028-016	Knockreagh Upr	Ringfort(Rath \ Cashel)
028-/04/1	MO028-017	Corrinshigagh	Earthwork Site
028-/04/4	MO028-018	Drumdreeny	Ringfort(Rath \ Cashel)
028-/04/4	MO028-019	Drumdreeny	Earthwork Site
028-/04/2	MO028-020	Corcullionglish	Earthwork Site
028-/04/2	MO028-021	Corcullionglish	Earthwork Site
028-/04/5	MO028-022	Kilmurry	Earthwork
028-/08/3	MO028-023	Kilmurry	Earthwork
028-/05/1	MO028-024	Dunaree Latin	Ringfort(Rath \ Cashel)
028-/05/2	MO028-025	Brackly	Ringfort(Rath \ Cashel)
028-/01/5	MO028-026	Dunaree Latin	Ringfort(Rath \ Cashel)
028-/01/5	MO028-027	Dunaree Latin	Ringfort(Rath \ Cashel)
028-/05/2	MO028-028	Brackly	Earthwork
028-/05/2	MO028-029	Brackly	Ringfort(Rath \ Cashel)
028-/05/3	MO028-030	Cullentraghduff	Ringfort(Rath \ Cashel)
028-/06/1	MO028-031	Beagh	Earthwork
028-/06/4	MO028-032	Monalia	Enclosure Site
028-/06/2	MO028-033	Cornanure	Ringfort(Rath \ Cashel)
028-/02/5	MO028-034	Cornanure	Earthwork Possible
028-/06/2	MO028-035	Corlygorm	Ringfort(Rath \ Cashel)
028-/06/5	MO028-036	Corlygorm	Ringfort(Rath \ Cashel)
028-/06/6	MO028-037	Tullylougherny	Ringfort(Rath \ Cashel)
028-/07/1	MO028-038	Drumharriff	Earthwork Site
028-/07/1	MO028-039	Drumharriff	Ringfort(Rath \ Cashel)
028-/03/4	MO028-040	Drumillard	Ringfort(Rath \ Cashel)
028-/07/2	MO028-041	Coolcair	Ringfort(Rath \ Cashel)
028-/07/2	MO028-042	Dian	Ringfort(Rath \ Cashel)
028-/07/5	MO028-043	Coolcair	Ringfort(Rath \ Cashel)
028-/07/3	MO028-044	Kilnacranfy	Ringfort(Rath \ Cashel)
028-/07/3	MO028-045	Kilnacranfy	Ringfort(Rath \ Cashel)
028-/07/5	MO028-046	Coolcair	Ringfort(Rath \ Cashel)
028-/07/6	MO028-047	Lisnamoyle Etra	Ringfort(Rath \ Cashel)
028-/07/6	MO028-048	Lisnamoyle Etra	Ringfort(Rath \ Cashel)
028-/08/1	MO028-049	Corrateemore	Ringfort(Rath \ Cashel)
028-/08/4	MO028-050	Cargaghლისანრნეი	Earthwork
028-/08/4	MO028-051	Cargaghლისანრნეი	Ringfort(Rath \ Cashel)
028-/08/1	MO028-052	Corrateemore	Ringfort(Rath \ Cashel)
028-/08/1	MO028-053	Tray	Ringfort(Rath \ Cashel)
028-/08/2	MO028-054	Kilmurry	Church
028-/05/4	MO028-055	Drumberagh	Ringfort(Rath \ Cashel)

O.S. Ref	Monument No.	Townland	Description
028-/09/1	MO028-056	Aghacloghan	Ringfort(Rath \ Cashel)
028-/09/1	MO028-057	Aghacloghan	Ringfort(Rath \ Cashel)
028-/09/1	MO028-058	Drumberagh	Enclosure
028-/09/1	MO028-059	Lisdoonan	Enclosure
028-/10/6	MO028-060	Tonyellida	Earthwork Site
028-/09/2	MO028-061	Lisdoonan	Ringfort(Rath \ Cashel)
028-/05/6	MO028-062	Drumlurg	Earthwork Site
028-/10/1	MO028-063	Drumlurg	Ringfort(Rath \ Cashel)
028-/06/4	MO028-064	Rathmore	Ringfort(Rath \ Cashel)
028-/10/1	MO028-065	Corleck	Earthwork
028-/06/5	MO028-066	Monalia	Ringfort(Rath \ Cashel)
028-/06/5	MO028-067	Rathmore	Ringfort(Rath \ Cashel)
028-/10/2	MO028-068	Tullyvaragh Lr	Earthwork Site
028-/10/5	MO028-069	Lisnagunnion	Ringfort(Rath \ Cashel)
028-/10/6	MO028-070	Tonyellida	Earthwork Site
028-/10/3	MO028-071	Tullyvaragh Lr	Ringfort(Rath \ Cashel)
028-/10/6	MO028-072	Tullyvaragh Upr	Ringfort(Rath \ Cashel)
028-/11/1	MO028-073	Tullyvaragh Upr	Ringfort(Rath \ Cashel)
028-/10/3	MO028-074	Tullyvaragh Upr	Ringfort(Rath \ Cashel)
028-/06/6	MO028-075	Tullyvaragh Lr	Earthwork Site
028-/07/4	MO028-076	Aghateskin	Ringfort(Rath \ Cashel)
028-/07/4	MO028-077	Aghateskin	Earthwork Site
028-/07/4	MO028-078	Aghateskin	Earthwork Site
028-/07/4	MO028-079	Monanagirr	Ringfort(Rath \ Cashel)
028-/07/4	MO028-080	Monanagirr	Ringfort(Rath \ Cashel)
028-/10/6	MO028-081	Tonyellida	Earthwork
028-/11/4	MO028-082	Tullymackilmartin	Ringfort(Rath \ Cashel)
028-/11/4	MO028-083	Tullymackilmartin	Earthwork Site
028-/11/5	MO028-084	Cordrummans Middle	Earthwork Site
028-/11/5	MO028-085	Cordrummans Middle	Ringfort(Rath \ Cashel)
028-/11/2	MO028-086	Lurganboys	Earthwork Site
028-/11/3	MO028-087	Mullanavanog	Ringfort(Rath \ Cashel)
028-/11/6	MO028-088	Lurganboys	Crannog
028-/11/3	MO028-089	Mullanavanog	Earthwork Site
028-/12/1	MO028-090	Cloghoge	Earthwork Site
028-/12/2	MO028-091	Tievadinna	Ringfort(Rath \ Cashel)
028-/08/6	MO028-092	Aughrim More	Ringfort(Rath \ Cashel)
028-/12/3	MO028-093	Aughrim Beg	Ringfort(Rath \ Cashel)
028-/09/4	MO028-094	Peast	Ringfort(Rath \ Cashel)
028-/09/5	MO028-095	Killarue	Enclosure

O.S. Ref	Monument No.	Townland	Description
028-/09/5	MO028-096	Killarue	Ringfort(Rath \ Cashel)
028-/09/2	MO028-097	Cashlan West	Ringfort(Rath \ Cashel)
028-/09/5	MO028-098	Killarue	Ringfort(Rath \ Cashel)
028-/09/5	MO028-099	Killarue	Ringfort(Rath \ Cashel)
028-/09/3	MO028-100	Cashlan West	Ringfort(Rath \ Cashel)
028-/09/6	MO028-101	Cashlan West/ Cashlan East	Ringfort(Rath \ Cashel)
028-/10/4	MO028-102	Corlea	Ringfort(Rath \ Cashel)
028-/10/4	MO028-103	Corlea	Ringfort(Rath \ Cashel)
028-/14/1	MO028-104	Laragh	Ringfort(Rath \ Cashel)
028-/14/1	MO028-105	Laragh	Ringfort(Rath \ Cashel)
028-/13/4	MO028-106	Lisnaguiveragh	Ringfort(Rath \ Cashel)
028-/13/5	MO028-107	Drumbroagh	Ringfort(Rath \ Cashel)
028-/13/3	MO028-108	Cornasleeve	Ringfort(Rath \ Cashel)
028-/14/1	MO028-109	Cormoy	Ringfort(Rath \ Cashel)
028-/14/4	MO028-110	Creevy (Oliver)	Ringfort(Rath \ Cashel)
028-/14/4	MO028-111	Creevy (Oliver)	Ringfort(Rath \ Cashel)
028-/14/5	MO028-112	Lisgall	Ringfort(Rath \ Cashel)
028-/14/5	MO028-113	Lisgall	Ringfort(Rath \ Cashel)
028-/14/6	MO028-114	Aghavilla	Holy Well
028-/14/6	MO028-115	Longfield Etra	Earthwork Site
028-/15/4	MO028-116	Donaghmoynes	Church & Graveyard Site
028-/14/3	MO028-117	Donaghmoynes	Ringfort(Rath \ Cashel)
028-/15/1	MO028-118	Donaghmoynes	Motte & Bailey
028-/15/1	MO028-119	Donaghmoynes	Ringfort(Rath \ Cashel)
028-/15/1	MO028-120	Tullynacross	Earthwork Site
028-/15/1	MO028-121	Donaghmoynes	Holy Well
028-/15/2	MO028-122	Cordrummans Lr	Earthwork Site
028-/15/3	MO028-123	Feegavla	Earthwork Site
028-/12/4	MO028-124	Feegavla	Ringfort(Rath \ Cashel)
028-/15/6	MO028-125	Rahans	Ringfort(Rath \ Cashel)
028-/15/6	MO028-126	Drumlusty	Ringfort(Rath \ Cashel)
028-/15/6	MO028-127	Drumlusty	Ringfort(Rath \ Cashel)
028-/15/3	MO028-128	Cormoy Lower	Ringfort(Rath \ Cashel)
028-/16/1	MO028-129	Cormoy Lower	Earthwork Site
028-/16/4	MO028-130	Cormoy Upper	Ringfort(Rath \ Cashel)
028-/16/4	MO028-131	Drumlusty	Ringfort(Rath \ Cashel)
028-/16/5	MO028-132	Blittoge	Ringfort(Rath \ Cashel)
028-/12/5	MO028-133	Drumny	Ringfort(Rath \ Cashel)
028-/16/3	MO028-134	Drumcatton	Church & Graveyard Site

O.S. Ref	Monument No.	Townland	Description
028-/16/2	MO028-135	Drumneill	Enclosure
028-/16/2	MO028-136	Drumneill	Enclosure
028-/16/6	MO028-137	Momony	Souterrain
028-/16/6	MO028-138	Momony	Souterrain
028-/16/6	MO028-13901	Shancobane	Ringfort(Rath \ Cashel)
028-/16/6	MO028-13902	Shancobane	Souterrain
028-/10/5	MO028-140	Annahaia	Megalithic Tomb
028-/16/6	MO028-141	Momony	Enclosure
028-/13/5	MO028-142	Drumbroagh	Earthwork Site
028-/16/6	MO028-143	Carricklane	Earthwork Possible
028-/09/2	MO028-144	Lisdonnan	Earthwork
028-/01/3	MO028-145*	Monyglen	Ringfort(Rath \ Cashel)
029-/05/2	MO029-001	Drumboat	Ringfort(Rath \ Cashel)
029-/05/2	MO029-002	Clogagh	Earthwork Site
029-/05/4	MO029-003	Clogagh	Earthwork Site
029-/05/6	MO029-004	Magoney	Ringfort(Rath \ Cashel)
029-/05/6	MO029-005	Magoney	Earthwork Possible
029-/06/4	MO029-006	Drumboat	Ringfort(Rath \ Cashel)
029-/06/1	MO029-007	Drumboat	Ringfort(Rath \ Cashel)
029-/06/4	MO029-0801	Drumboat	Ringfort(Rath \ Cashel)
029-/06/4	MO029-0802	Drumboat	Souterrain
029-/06/4	MO029-09	Carrickykelly	Earthwork
029-/09/1	MO029-010	Tattyboy	Earthwork
029-/09/1	MO029-011	Tattyboy	Ringfort(Rath \ Cashel)
029-/09/2	MO029-012	Miskish More	Ringfort(Rath \ Cashel)
029-/09/3	MO029-013	Miskish More	Rock Scribing\Art
029-/10/1	MO029-014	Ballyrush	Ringfort(Rath \ Cashel)
029-/10/2	MO029-015	Carrickykelly	Ringfort(Rath \ Cashel)
029-/10/2	MO029-016	Carrickykelly	Ringfort(Rath \ Cashel)
029-/10/5	MO029-017	Carrickykelly	Souterrain
029-/9/4	MO029-018	Mullaghunshinagh	Ringfort(Rath \ Cashel)
029-/12/1	MO029-019	Moyles	Earthwork Site
029-/13/2	MO029-020	Drumnanaliv	Ringfort(Rath \ Cashel)
029-/09/6	MO029-021	Killyboley	Ringfort(Rath \ Cashel)
029-/09/6	MO029-022	Killyboley	Souterrain
029-/14/1	MO029-023	Seeola	Ringfort(Rath \ Cashel)
029-/14/1	MO029-024	Inishkeen Glebe	Ringfort(Rath \ Cashel) site
029-/10/5	MO029-025	Drummond	Ringfort(Rath \ Cashel)
029-/13/5	MO029-02601	Shancoduff	Ringfort(Rath \ Cashel)
029-/13/5	MO029-02602	Shancoduff	Souterrain

O.S. Ref	Monument No.	Townland	Description
029-/13/5	MO029-027	Edenamo	Enclosure
029-/14/4	MO029-028	Candlefort	Earthwork Site
029-/14/4	MO029-029	Inishkeen Glebe	Wayside Cross
029-/14/4	MO029-030	Inishkeen Glebe	Cist Site
029-/14/4	MO029-031	Inishkeen Glebe	Ecclesiastical Remains
029-/14/4	MO029-03101	Inishkeen Glebe	Church Site & Graveyard
029-/14/4	MO029-03102	Inishkeen Glebe	Round Tower
029-/14/4	MO029-03103	Inishkeen Glebe	Tomb Vault
029-/14/4	MO029-032	Candlefort	Pound
029-/14/4	MO029-03301	Candlefort	Motte & Bailey
029-/14/4	MO029-03302	Candlefort	Souterrain
030-/02/1	MO030-001	Corcreeghagh	Ringfort(Rath \ Cashel)
030-/02/2	MO030-002	Corcreeghagh	Ringfort(Rath \ Cashel)
030-/02/3	MO030-003	Corcreeghagh	Ringfort(Rath \ Cashel)
030-/02/3	MO030-004	Corcreeghagh	Ringfort(Rath \ Cashel)
030-/02/6	MO030-005	Corcreeghagh	Ringfort(Rath \ Cashel)
030-/03/1	MO030-006	Corvally	Ringfort(Rath \ Cashel)
030-/03/5	MO030-007	Lisdrumturk	Earthwork Site
030-/03/5	MO030-008	Lisdrumturk	Earthwork Site
030-/03/5	MO030-009	Mullaghcroghery	Enclosure
030-/03/3	MO030-010	Mullaghcroghery	Earthwork Site
030-/04/1	MO030-011	Drumgurra	Ringfort(Rath \ Cashel)
030-/04/1	MO030-012	Drumgurra	Ringfort(Rath \ Cashel)
030-/04/5	MO030-013	Corlea	Ringfort(Rath \ Cashel)
030-/04/5	MO030-014	Drumgurra	Ringfort(Rath \ Cashel)
030-/04/5	MO030-015	Drumgurra	Ringfort(Rath \ Cashel)
030-/04/2	MO030-016	Fartagorman	Ringfort(Rath \ Cashel)
030-/04/3	MO030-017	Greaghdrumit	Earthwork Site
030-/06/3	MO030-01801	Raferagh	Enclosure
030-/06/3	MO030-01802	Raferagh	Hut Site (s)
030-/06/6	MO030-019	Beagh	Ringfort(Rath \ Cashel)
030-/07/1	MO030-020	Cormertagh	Ringfort(Rath \ Cashel)
030-/07/2	MO030-021	Cornalaragh	Ringfort(Rath \ Cashel)
030-/07/6	MO030-022	Cornalaragh	Ringfort(Rath \ Cashel)
030-/08/2	MO030-023	Alts	Ringfort(Rath \ Cashel)
030-/12/2	MO030-024	Lisnaclea	Ringfort(Rath \ Cashel)
030-/08/6	MO030-025	Drumcarrow	Ringfort(Rath \ Cashel)
030-/08/3	MO030-026	Carrickmaclim	Earthwork
030-/08/6	MO030-027	Lisatillister	Ringfort(Rath \ Cashel)
030-/10/6	MO030-028	Greaghlone	Ringfort(Rath \ Cashel)

O.S. Ref	Monument No.	Townland	Description
030-/11/1	MO030-029	Greaghlonge	Ringfort(Rath \ Cashel)
030-/11/3	MO030-030	Doagh	Ringfort(Rath \ Cashel)
030-/12/1	MO030-031	Doagh	Ringfort(Rath \ Cashel)
030-/08/4	MO030-03201	Aghinillard	Ringfort(Rath \ Cashel)
030-/08/4	MO030-03202	Aghinillard	Souterrain
030-/12/5	MO030-033	Tonaneeve	Ringfort(Rath \ Cashel)
030-/12/2	MO030-034	Doagh	Ringfort(Rath \ Cashel)
030-/16/3	MO030-035	Tullylougherny	Enclosure
030-/16/3	MO030-036	Drumgoosat	Ringfort(Rath \ Cashel)
030-/15/1	MO030-037	Scalkill	Ringfort(Rath \ Cashel)
030-/15/6	MO030-038	Drumerlough Beg	Ringfort(Rath \ Cashel)
030-/15/6	MO030-039	Drumerlough More	Ringfort(Rath \ Cashel)
030-/16/4	MO030-040	Camaghy	Ringfort(Rath \ Cashel)
030-/16/4	MO030-041	Camaghy	Ringfort(Rath \ Cashel)
030-/12/3	MO030-042*	Corrybrackan	Ringfort(Rath \ Cashel)
030-/03/3	MO030-043*	Shanco	Ringfort(Rath \ Cashel)
030-/04/1	MO030-044	Mullaghcroghery	Ringfort(Rath \ Cashel)
030-/06/6	MO030-045	Beagh	Potential Site: Aerial Photo
031-/01/4	MO031-001	Greaghdrumit	Ringfort(Rath \ Cashel)
031-/01/5	MO031-002	Tiragarvan	Ringfort(Rath \ Cashel)
031-/01/2	MO031-003	Beagh	Ringfort(Rath \ Cashel)
031-/01/2	MO031-004	Beagh	Earthwork Site
031-/01/3	MO031-005	Legghimore	Earthwork Site
031-/01/5	MO031-006	Aghailile	Ringfort(Rath \ Cashel)
031-/01/3	MO031-007	Legghimore	Ringfort(Rath \ Cashel)
031-/01/6	MO031-008	Derryolam	Earthwork Site
031-/02/4	MO031-009	Nafarty	Earthwork
031-/02/1	MO031-010	Cloghvally Lr	Megalithic Tomb Possible
031-/02/1	MO031-011	Cloghvally Lr	Ringfort(Rath \ Cashel)
031-/02/1	MO031-012	Cloghvally Lr	Ringfort(Rath \ Cashel)
031-/02/5	MO031-013	Monanny	Ringfort(Rath \ Cashel)
031-/02/3	MO031-014	Aghavilla	Earthwork Site
031-/02/3	MO031-015	Killabrick	Ringfort(Rath \ Cashel)
031-/02/3	MO031-016	Killabrick	Ringfort(Rath \ Cashel)
031-/02/3	MO031-017	Killabrick	Ringfort(Rath \ Cashel)
031-/03/1	MO031-018	Longfield Etra	Earthwork Site
031-/03/1	MO031-019	Longfield Etra	Earthwork
031-/03/3	MO031-020	Rahans	Ringfort(Rath \ Cashel)
031-/03/3	MO031-021	Drumhillagh	Ringfort(Rath \ Cashel)
031-/04/3	MO031-022	Shancobane	Ringfort(Rath \ Cashel)

O.S. Ref	Monument No.	Townland	Description
031-/04/3	MO031-023*	Shancobane	Ringfort(Rath \ Cashel)
031-/05/1	MO031-024	Lossets	Earthwork Site
031-/05/5	MO031-025	Dunoge	Earthwork Site
031-/05/5	MO031-026	Derrylavan	Earthwork Site
031-/05/6	MO031-027	Dunoge	Enclosure
031-/05/6	MO031-028	Drumgoan	Enclosure
031-/05/3	MO031-029	Lurgans	Enclosure
031-/06/1	MO031-030	Derryolam	Ringfort(Rath \ Cashel)
031-/10/1	MO031-031	Kilmactrasna	Ringfort(Rath \ Cashel)
031-/06/2	MO031-032	Cloghvally Up	Ringfort(Rath \ Cashel) Possible Site
031-/06/2	MO031-033	Drummond Otra	Earthwork
031-/06/5	MO031-034	Drummond Otra	Castle Site
031-/06/5	MO031-035	Magheross	Church Site & Graveyard
031-/02/6	MO031-036	Monanny	Earthwork Site
031-/06/6	MO031-037	Lisanisk	Crannog
031-/06/6	MO031-038	Drummond Otra	Crannog
031-/03/4	MO031-039	Corcuiloge	Ringfort(Rath \ Cashel)
031-/07/1	MO031-040	Coolderry	Ringfort(Rath \ Cashel)
031-/07/4	MO031-041	Trostan	Earthwork Site
031-/07/4	MO031-042	Trostan	Souterrain
031-/07/4	MO031-043	Trostan	Ringfort(Rath \ Cashel)
031-/07/5	MO031-044	Trostan	Ringfort(Rath \ Cashel)
031-/07/5	MO031-045	Trostan	Ringfort(Rath \ Cashel)
031-/07/5	MO031-046	Corcrin	Earthwork Site
031-/07/5	MO031-047	Corcrin	Earthwork Site
031-/03/5	MO031-048	Corcuiloge	Ringfort(Rath \ Cashel)
031-/07/2	MO031-049	Corcrin	Ringfort(Rath \ Cashel)
031-/07/2	MO031-050	Corcrin	Earthwork Site
031-/07/2	MO031-051	Corcrin	Earthwork Site
031-/07/2	MO031-052	Corcrin	Earthwork Site
031-/07/3	MO031-053	Kinallyduff	Earthwork Site
031-/03/6	MO031-054	Rossdreenagh	Souterrain
031-/03/6	MO031-055	Rossdreenagh	Ringfort(Rath \ Cashel)
031-/03/6	MO031-056	Rossdreenagh	Earthwork
031-/04/4	MO031-057	Drumhillagh	Ringfort(Rath \ Cashel)
031-/08/2	MO031-058	Ballingarry	Souterrain
031-/04/5	MO031-059	Drumacavoy	Ringfort(Rath \ Cashel)
031-/04/5	MO031-06001	Drumacavoy	Ringfort(Rath \ Cashel)
031-/04/3	MO031-061	Kiltybegs	Souterrain(s) Possible

O.S. Ref	Monument No.	Townland	Description
031-/08/3	MO031-062	Dunelty	Souterrain
031-/08/3	MO031-063	Dunelty	Ringfort(Rath \ Cashel)
031-/09/1	MO031-064	Latinalbany	Earthwork Site
031-/09/1	MO031-065	Latinalbany	Ringfort(Rath \ Cashel)
031-/09/1	MO031-066	Corrybrackan	Ringfort(Rath \ Cashel)
031-/09/4	MO031-067	Corrybrackan	Ringfort(Rath \ Cashel)
031-/09/4	MO031-068	Corrybrackan	Ringfort(Rath \ Cashel)
031-/09/4	MO031-069	Corrybrackan	Ringfort(Rath \ Cashel)
031-/09/4	MO031-070	Corrybrackan	Earthwork
031-/09/5	MO031-071	Corduff	Earthwork
031-/09/6	MO031-072	Doohatty	Crannog
031-/13/2	MO031-073	Losset	Enclosure
031-/13/3	MO031-074	Nure More	Ringfort(Rath \ Cashel)
031-/14/1	MO031-075	Doohatty	Enclosure
031-/10/4	MO031-076	Doohatty	Enclosure
031-/14/1	MO031-077	Liscorran	Ringfort(Rath \ Cashel)
031-/10/5	MO031-078	Leonsgarve	Ringfort(Rath \ Cashel)
031-/14/2	MO031-079	Leons (Mckenna)	Ringfort(Rath \ Cashel)
031-/10/6	MO031-080	Tullynaskeagh East/ Tullynaskeagh West	Earthwork
031-/10/6	MO031-08001	Tullynaskeagh West	Annexe
031-/10/6	MO031-081	Tullynaskeagh	Ringfort(Rath \ Cashel)
031-/11/1	MO031-082	Drummond Otra	Crannog Possible
031-/11/2	MO031-083	Monaltyduff	Crannog
031-/11/3	MO031-084	Annacroff	Ringfort(Rath \ Cashel)
031-/11/3	MO031-085	Coolaha	Earthwork
031-/12/1	MO031-086	Coolaha	Earthwork Site
031-/12/1	MO031-087	Coolreagh	Ringfort(Rath \ Cashel)
031-/13/4	MO031-088	Knocknacran East	Ringfort(Rath \ Cashel)
031-/14/4	MO031-089	Aghlattacru	Ringfort(Rath \ Cashel)
031-/08/5	MO031-090	Stradeen	Souterrain Possible
031-/15/4	MO031-091	Tullyallen	Earthwork Site
031-/15/4	MO031-092	Corkeeran	Ringfort(Rath \ Cashel)
031-/15/4	MO031-093	Corkeeran	Ringfort(Rath \ Cashel)
031-/15/5	MO031-094	Corkeeran	Ringfort(Rath \ Cashel)
031-/15/5	MO031-095	Mullaghmacateer	Ringfort(Rath \ Cashel)
031-/11/4	MO031-096	Mullaghmacateer	Earthwork Site
031-/11/5	MO031-097	Shanmullagh	Ringfort(Rath \ Cashel)
031-/15/2	MO031-098	Drumturk	Earthwork Site
031-/15/2	MO031-099	Drumturk	Enclosure

O.S. Ref	Monument No.	Townland	Description
031-/15/3	MO031-100	Drumever	Earthwork
031-/05/4	MO031-101	Corrinshigagh	Earthwork
031-/05/5	MO031-102	Barndonagh	Earthwork
031-/06/3	MO031-103	Lisanisk	Earthwork
031-/10/1	MO031-104	Doohatty	Earthwork
031-/06/5	MO031-105	Drummond Etra	Bridge
031-/08/2	MO031-106	Ballingarry	Earthwork
031-/13/1	MO031-107	Drumgoosat	Ringfort(Rath \ Cashel)
031-/13/1	MO031-108	Knocknacran East	Barrow Possible
031-/05/5	MO031-109	Barndonagh	Well Possible
031-/10/1	MO031-110	Doohatty	Potential Site- Map
031-/14/5	MO031-111	Leonsgarve	Well Possible
031-/08/5	MO031-112	Garlegobbban	Potential Site- Map
031-/11/3	MO031-113	Coolaha	Potential Site- Aerial Photo
032-/01/1	MO032-001	Shancobane	Ringfort(Rath \ Cashel)
032-/01/1	MO032-002	Oghill	Enclosure Site
032-/01/1	MO032-003	Coolnagrattan	Earthwork Site
032-/01/4	MO032-004	Drumgristin	Cemetry
032-/01/5	MO032-005	Coolderry	Earthwork Site
032-/01/3	MO032-006	Drumnagrella	Ringfort(Rath \ Cashel)
032-/01/6	MO032-007	Dromore	Ringfort(Rath \ Cashel)
032-/01/6	MO032-008	Cornagarvoige	Souterrain
032-/01/6	MO032-009	Cornagarvoige	Earthwork Site
032-/05/3	MO032-010	Cornagarvoige	Earthwork Site
032-/05/3	MO032-011	Cornagarvoige	Earthwork Site
032-/05/3	MO032-012	Cornagarvoige	Earthwork Site
032-/06/1	MO032-013	Cornagarvoige	Ringfort(Rath \ Cashel)
032-/02/1	MO032-014	Drumnagrella	Ringfort(Rath \ Cashel)
032-/025/4	MO032-015	Drumirril	Ringfort(Rath \ Cashel)
032-/02/5	MO032-016	Comraghs	Ringfort(Rath \ Cashel)
032-/02/3	MO032-017	Ballintra	Earthwork
032-/02/3	MO032-018	Ballintra	Ringfort(Rath \ Cashel)
032-/06/2	MO032-019	Comraghs/Drumirril	Rock Scribing/Art
033-/03/3	MO033-001	Crumlin	Ringfort(Rath \ Cashel)
033-/04/4	MO033-002	Crumlin	Ringfort(Rath \ Cashel)
033-/04/1	MO033-003	Mullantornan	Ringfort(Rath \ Cashel)
033-/04/2	MO033-004	Ballycartlan	Ringfort(Rath \ Cashel)
033-/04/3	MO033-005	Camaghy	Church & Graveyard Site
033-/04/3	MO033-006	Drummond	Enclosure

O.S. Ref	Monument No.	Townland	Description
033-/04/3	MO033-007	Drummond	Enclosure
033-/04/3	MO033-008	Drummond	Enclosure Site
034-/01/2	MO034-001	Derrynascobe	Ringfort(Rath \ Cashel)
034-/01/2	MO034-002	Clonsedy	Ringfort(Rath \ Cashel)
034-/01/5	MO034-003	Clontrian	Ringfort(Rath \ Cashel)
034-/02/3	MO034-004	Leons Beg	Ringfort(Rath \ Cashel)
034-/03/1	MO034-005	Tullyallen	Ringfort(Rath \ Cashel)
034-/03/1	MO034-006	Tullyallen	Crannog
034-/03/2	MO034-007	Drumboory	Ringfort(Rath \ Cashel)
034-/03/2	MO034-008	Drumboory	Ringfort(Rath \ Cashel)
034-/05/3	MO034-009	Rahans	Ringfort(Rath \ Cashel)
034-/06/1	MO034-010	Drumbo	Crannog
034-/06/1	MO034-011	Drumbo	Crannog
034-/06/2	MO034-012	Moylough	Ringfort(Rath \ Cashel)
034-/03/4	MO034-013	Tomiska	Ringfort(Rath \ Cashel)
034-/03/4	MO034-014	Mullore	Earthwork
034-/07/2	MO034-015	Killark	Souterrain Possible
034-/07/2	MO034-016	Killark	Church Site Possible
034-/07/2	MO034-017	Killark	Souterrain Possible
034-/07/3	MO034-018	Clonmeenán	Ringfort(Rath \ Cashel)
034-/08/1	MO034-019	Annahean	Ringfort(Rath \ Cashel)
034-/04/4	MO034-020	Leeg	Ringfort(Rath \ Cashel)
034-/08/4	MO034-021	Annahean	Cemetery
034-/08/5	MO034-022	Annahean	Enclosure
034-/08/2	MO034-023	Drumgeeny	Fulacht Fiadh
034-/04/5	MO034-024	Drumgeeny	Ringfort(Rath \ Cashel)
034-/06/6	MO034-025	Liscarnan	Earthwork Site
034-/06/3	MO034-026	Maghernacloy	Castle
034-/07/6	MO034-027	Mullylusty	Ringfort(Rath \ Cashel)
034-/07/6	MO034-028	Mullylusty	Ringfort(Rath \ Cashel)
034-/10/6	MO034-029	Feahoe	Crannog Possible
034-/10/6	MO034-030	Feahoe	Castle Site
034-/10/6	MO034-031	Feahoe	Earthwork Site
034-/08/1	MO034-032	Annahean	Cemetery
034-/03/2	MO034-033	Corkeeran	Ringfort(Rath \ Cashel)

Appendix 7

Developments that may impact on Water Quality

Any application relating to the development or expansion of activities listed below should consult with the planning authority regarding environmental protection measures and provide sufficient information to demonstrate how to water quality protection will be achieved.

1	A “ <i>sub-threshold development</i> ” [as described in Part 10, Chapter 1 of the Planning and Development Regulations, 2001] for prescribed classes of development listed under Schedule 5, Parts 1 and 2 of the Planning and Development Regulations, 2001.
2	A sub-threshold activity under the First Schedule of the Environmental Protection Agency Act, 1992.
3	Premises involved in Food Processing or the Slaughtering of Animals and hatcheries
4	Any activity listed under the Third or Fourth Schedule of the Waste Management Act 1996 (and associated amendments)
5	Industry and manufacturing
6	Quarrying, mining etc
7	Car/Lorry washes
8	Agricultural developments involving the provision of animal housing, milking parlours, silage making facilities, out-wintering facilities , mushroom growing units etc.
9	Any nursing homes, schools, hotels, community centres, housing development, (other than single house developments) etc. proposing to treat and dispose of sewage or other waste water.
10	Bulk storage (fuel oils, chemicals or other organic materials) and premises producing waste oils.
11	Water Abstraction plants
12	Public construction schemes
13	Developments using hazardous materials (including solvents, paints/varnishes/dyes, pesticides, chemicals and oils (other than fuel oils)
14	Development involving Demolition Works (in particular sites that may have asbestos materials, PCB containing equipment or other hazardous materials)
15	Developments involving car parks, yards areas or other hard surfaces.
16	Retail Parks and Industrial units
17	Site development works, major land reclamation and drainage works
18	Forestry – deforestation/afforestation

It is recommended the developer examine site suitability with reference to Water Supply Protection and Groundwater Resource Protection Zones in the vicinity of the proposed site. Developers should note that this list is not exhaustive. It is the responsibility of the developer to determine whether a particular form of development will impact on water quality.

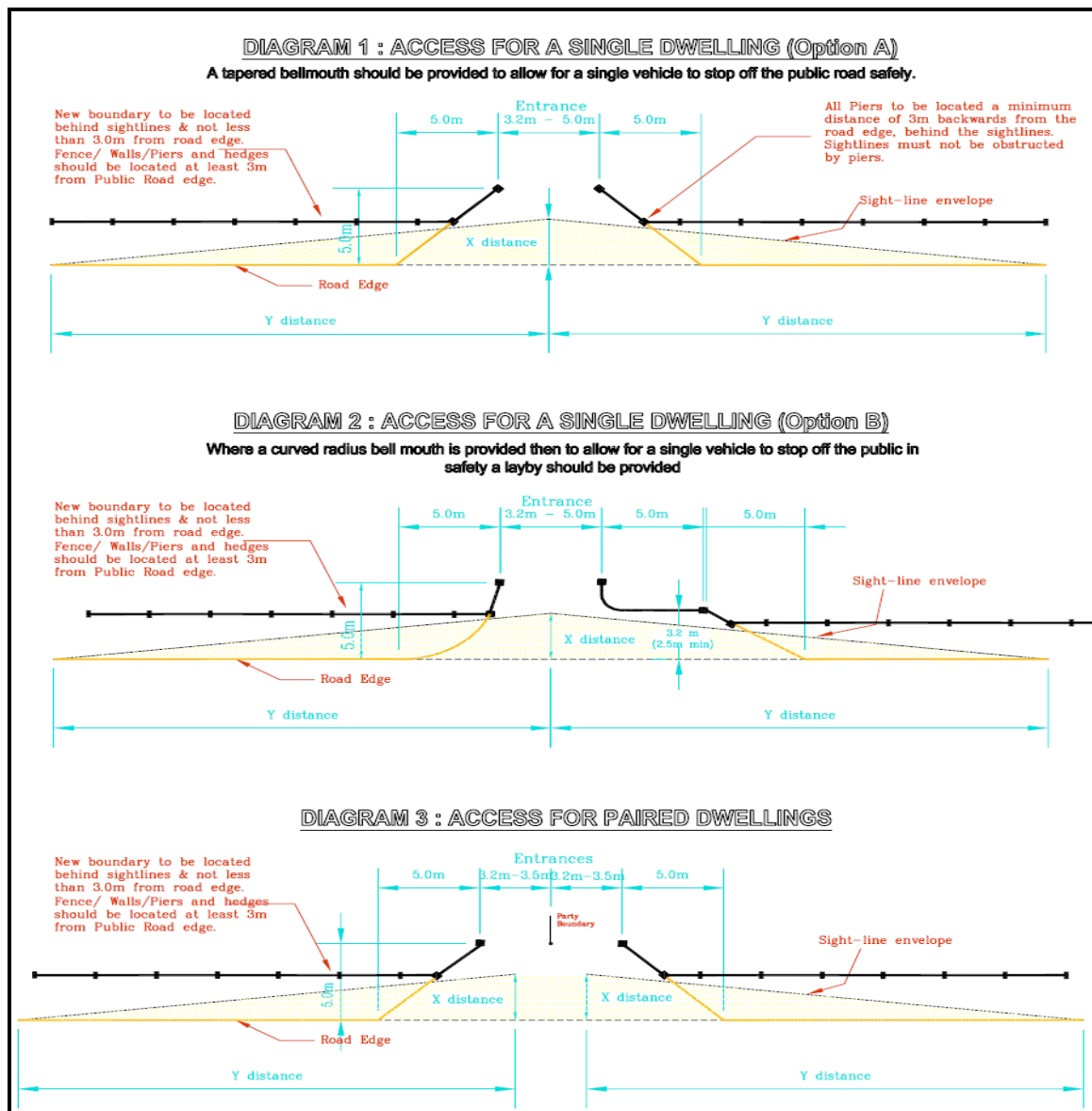
Appendix 8

Access Details

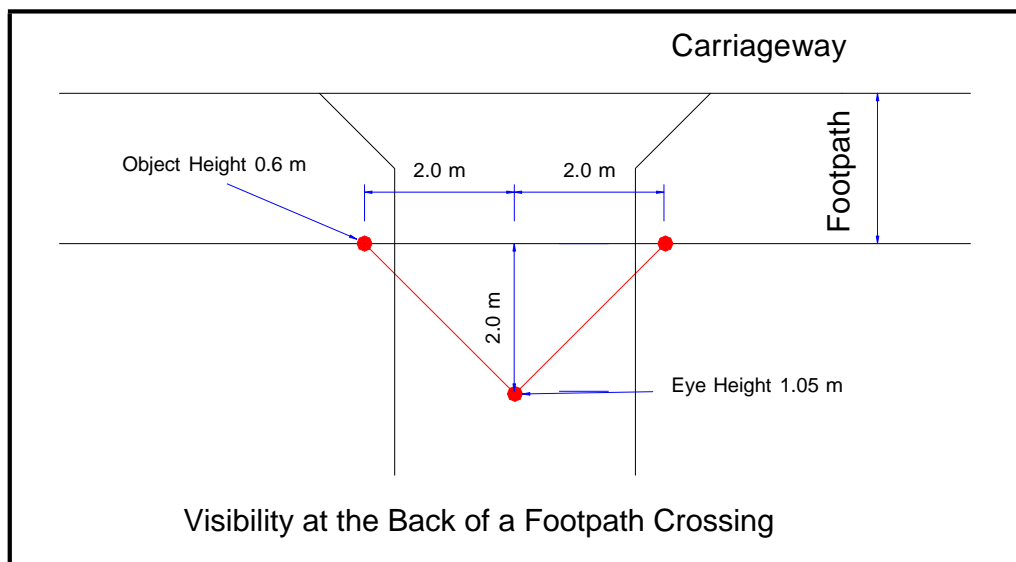
Layout of Accesses for Single or Paired Dwellings

Entrances should form a bellmouth of 5.0 metres with edge of new boundary and the entrance gates shall open inwards only. Recessed entrance shall be of sufficient dimensions to allow a stationary vehicle to wait off the public road.

Diagrams 1 and 2 on the following page outline two different options (A and B) for proposed new accesses to single dwellings. Diagram 3 shows the required layout for paired accesses to dwellings.



- i. The minimum width of a single access will normally be 3.2 m with a maximum width of 5.0 m.
- ii. Where the access crosses a footpath it is important to have inter-visibility between pedestrians and emerging motorists. In these circumstances there should normally be visibility splays between the drivers viewpoint 2.0 m back into the access and a distance measured along the footpath for 2.0 m on each side of the viewpoint.



- iii. Gradient of access road to be not greater than 1:20 (5.0%) for the first 5 metres outside the public road boundary. To avoid excessive gradients over the remainder of the access a gradient of 1:10 (10.0%) or less ought to be provided to ensure it may continue to be used during wintry weather.
- iv. The Area within the visibility splays shall be cleared to provide a level surface no higher than 250 mm above the level of the adjoining carriageway and shall be retained and kept clear thereafter to ensure clear and safe visibility views.
- v. Any new boundary or entrance work (i.e. hedge, fence, wall or piers) to be located not less than 3.0/4.5 metres from the public road carriageway (refer to table 15.3)
- vi. The line of any new fence, hedge, wall or piers must be positioned behind the visibility splays. Any new trees or shrubs should be planted back from the visibility splays to allow for future growth and some species will require additional set back. All existing planting must be kept trimmed behind visibility splays.
- vii. Where a timber post and rail fence is erected along a road boundary. The timber rails should be placed on the site side of the posts; to ensure that if the fence is hit by a vehicle the rails will be less likely to be propelled into the cabin, this is in the interest of road safety.

- viii. Any pole, column or sign that may be exposed by the removal of the front boundary should be repositioned alongside the new front boundary line or removed concurrently with the overall site development works as failure to relocate it could create a hazard to other road users.
- ix. Where there is a concern about the structural integrity of the public road the area between road edge and the new boundaries should to be soled with 300mm depth of 100mm stone, blinded with quarry dust and rolled to level and camber of existing road.
- x. Entrance or access road should be surfaced with concrete, bitmac or asphalt from the edge of public road for a minimum of 5 metres this is to help ensure that no loose material is washed out onto the public roadway and create a hazard.
- xi. Measures should be taken during construction to protect the structure of the public road and not to create a hazard to road users. Site works required in relation to sight distance and drainage works should be carried out prior to the commencement of any building operations.
- xii. During Construction, measures should be taken to prevent material being deposited on the road and causing a hazard to road users. This is an offence under the roads acts. Where there is the potential for material to be deposited on a road from a development a wheel wash should be installed at exit of the site to prevent material being drawn onto road. Where any material is deposited on the public roadway this should be removed immediately (a brush on a tractor is insufficient as this only moves the material it does not remove it).
- xiii. All site works required in relation to sight distance and drainage works to be carried out prior to the commencement of any building operations. Failure to do this could result in forfeiture of part or all of cash security.

Layout of Other Accesses

- i. The layout of all other accesses shall be In accordance with the National Roads Authority D.M.R.B. details of which can be found on the National Roads Authority's web site www.nra.ie of from the NRA.
- ii. The entry and exit radii shall be sufficient to accommodate the largest vehicle likely to use the access. In most cases 10m radius should be adequate but where little or no Heavy Goods Vehicles will use the entry then a minimum of 6m may be permitted in Urban Areas.
- iii. The minimum width of the access shall be 6.0m for a two-way access and 3.75m for a one-way access.
- iv. The gradient of the access shall not normally exceed 4% over the first 10m outside the public road boundary. The remainder of the access should have a gradient less than 10% so that it may be used during wintry weather.
- v. Entrance gates should normally be sited far enough from the edge of the carriageway to allow the largest vehicle likely to use the access to stop clear of the carriageway when the gates are closed. Where this is not possible the provision of a deceleration lane or lay-by may be required. Gates must be hung so that they do not open towards the carriageway or, where this is not possible, sited so that when open they do not project into the public road area.
- vi. It may be necessary to control the internal layout to prevent vehicles queuing back onto the public road. For example, a weighbridge or car park barrier should be located a sufficient distance from the access.
- vii. Where the access crosses a footpath it is important to have intervisibility between pedestrians and emerging motorists. In these circumstances there should normally be visibility splays between a driver's viewpoint 2m back into the access and a distance measured along the back of the footpath for 2m on each side of the viewpoint. See figure in 8.15.7
- viii. Measures should be taken during construction to protect the structure of the public road and not to create a hazard to road users. Site works required in relation to sight distance and drainage works should be carried out prior to the commencement of any building operations.
- ix. During Construction, measures should be taken to prevent material being deposited on the road and causing a hazard to road users. This is an offence under the roads acts. Where there is the potential for material to be deposited on a road from a development a wheel wash should be installed at exit of the site to prevent material being drawn onto road. Where any material is deposited on the public roadway this should be removed immediately (a brush on a tractor is insufficient as this only moves the material it does not remove it).
- x. All site works required in relation to sight distance and drainage works to be carried out prior to the commencement of any building operations. Failure to do this could result in forfeiture of part or all of cash security.

- xi. In housing developments all roads, footpaths and lighting within the estate to comply with Monaghan County Council's "*Standards for Private Housing Estates*", "*Recommendations for Site Development Works for Housing Areas*" from the DOEHLG and the "*Traffic Management Guidelines*" from DOEHLG.
- xii. Traffic signs and markings for estate roads to comply with "*Traffic Signs Manual*" from DOEHLG.
- xiii. It is important that speed restraint and traffic control measures are integrated into a development (rather than the retro fitting of speed ramps). "*Traffic Management Guidelines*" from DOEHLG. Sets out guidelines and provide design standards for Traffic control and calming measures within estates.

Drainage

- i. Drainage shall be provided where necessary to prevent water from the access flowing onto the public road. Similarly, when an access is being constructed the existing road drainage must either be maintained or effective alternative measures provided.
- ii. Entrance between road carriageway and boundary to be graded back so that level at 3.0 metres from road edge is 100 mm below road level. This is to ensure water does not collect on or run onto the road carriageway and therefore create a hazard to road users.
- iii. Where a drain is located inside or outside the existing road boundary it may be necessary to pipe it for access purposes or for safety. It should be piped with a pipe strong enough to withstand the loads to be placed on it and of sufficient diameter to carry the flow safely. The pipeline should be backfilled to ground level with suitable granular filter material. This should discharge to the nearest watercourse; this is normally the existing one. If a new pipeline needs to be placed under the public road than a separate application needs to be made to the relevant Local Authority for a road opening licence.
- iv. Where the development changes the layout of the ground the Council may ask for a French drain and gullies to be installed. This is to ensure that surface water is collected in a safe manner to prevent it discharging onto the road or site and to protect the bearing capacity of the road pavement. The French drain will be of a sufficient diameter (not less than 225 mm) and capable of carry the loads placed on it. It should be backfilled to ground level with suitable free draining granular filter material to be placed along the full site frontage. It should be piped to the nearest watercourse. Suitable gullies to be placed at start, end, and intersection of other drains and at not greater than 40 metres intervals. If the new pipeline needs to be placed under the public road than a separate application needs to be made to the relevant Local Authority for a road opening licence.
- v. At the entrance or access, measures should be put in place to prevent water from the entrance flowing onto or collecting on the public road or entrance. These measures should consist of a cattlegrid, ACO drain or gullies; the discharge from these should be piped to drainage pipeline.
- vi. Existing surface water discharge from the public road by surface and subsoil drainage onto the site must remain unimpeded and must be catered for in the design and construction.
- vii. With any application surface water collection and drainage on the site must be dealt with to ensure no surface water flows onto the public roadway or adjoining properties.
- viii. No development exempt or otherwise shall be erected over a public sewer, drain or watermain.

Appendix 9

Traffic & Transport Assessment

What is a Traffic & Transport Assessment?

A Traffic & Transport Assessment (TTA) assesses the effect a development will have on the existing infrastructure around the development site. It estimates the additional vehicle trips generated by the proposed development to determine whether the existing road network can cope with the extra demand generated by the development.

The TTA may also look at whether existing and proposed transport facilities are adequate for the proposed development, such as internal and external footpaths, parking facilities, public transport facilities (bus stops etc) and cyclist provision, as well as junction operation and road capacity.

There are three key steps in the process:

1. Determination of the need for a TTA
2. The Scope of the TTA
3. The preparation of a TTA report

Schemes that have had Traffic & Transport Assessments carried out generally provide an improved quality of life for those using the development.

1. Determination of the Need for a Traffic & Transport Assessment

Where the following thresholds are exceeded, a TTA may be required:

- Traffic to and from the development exceeds 10% of the traffic flow on the adjoining road
- Traffic to and from the development exceeds 5% of the traffic flow on the adjoining road where congestion exists or the location is sensitive
- Residential developments in excess of 50 dwellings.
- Retail and leisure developments in excess of 1,000sqm
- Office, education or hospital development in excess of 2,500sqm
- Industrial development in excess of 5,000sqm
- Distribution and warehousing in excess of 10,000sqm

In addition to this, Monaghan Local Authorities may ask for a TTA for quarry or filling station developments.

TTA are usually requested by Monaghan Local Authorities as Additional Information. Preparing to carry out a TTA may take some time. Traffic counts may be required, as well as detailed information about the development. Given the short timeframe for Additional Information, it is advisable to start work on the TTA prior to the submission of the planning application. Pre-planning consultations can determine if a Traffic & Transport Assessment is necessary.

2. The Scope of the Traffic & Transport Assessment

To make the TTA process quicker and easier, Monaghan Local Authorities have prepared a TTA Scoping Study (Available through Area Engineering Offices) and on Web site. The scoping study is a comprehensive list of every element that should be considered in a TTA. In some cases certain items may not be relevant to your development and may be termed “Not applicable”.

The purpose of the scoping study is twofold;

- To highlight areas of road design which are often forgotten about or neglected. The scoping study could be viewed as a checklist, ensuring a balanced and well thought out scheme. It may be useful to provide a copy of the scoping study to the design team/architects to ensure all relevant items have been addressed prior to making a planning application.
- To allow agreement on the terms of reference of the TTA. This will ensure the TTA carried out addresses the concerns the Local Authority may have, and can highlight any potential problems at an early stage.

The TTA should be carried out by Consultants who have prior experience in the field of transport planning and mobility management. They should have access to traffic modelling software and traffic generation figures to enable them to produce a technical and reliable TTA report. Local knowledge is an advantage.

3. The preparation of the Traffic & Transportation Report

Once the scoping study is complete it's elements should be formally agreed with Monaghan Local Authorities. After this, the TTA report can be prepared. The TTA report should include site description, existing traffic flows, estimates of future traffic flows with and without the proposed development, analysis of junction operation with and without the proposed development, parking facilities, and an assessment of other modes of transport. Supporting drawings and plans should be included with the TTA report.

What will Monaghan Local Authorities do with this Information?

The information may be used to determine developer contributions or additional work required to facilitate the proposed development. It is also a valuable tool allowing Monaghan Local Authorities to prepare for the future. Estimating future traffic growth allows planning for network upgrades and transportation strategies. It may illustrate the development potential of an area, or it may uncover future infrastructure deficiencies that must be designed for.

TTAs will ensure development in County Monaghan is sustainable, integrated and welcomed into the community.

Further information:

- DoECLG Traffic Management Guidelines
- Guidelines for Traffic Impact Assessments - The Institution of Highways & Transportation UK
- National Roads Authority Guidelines.
- Road Design Office, Monaghan County Council

MONAGHAN LOCAL AUTHORITIES
Traffic & Transport Assessment Scoping Study

Development: _____

Client: _____

Planning Application Ref: _____

Date: _____

All elements of the scoping study should be agreed with the relevant local authority before the preparation of a Traffic & Transport Assessment. Please continue on a separate sheet if required.

Ref.	Item	Requirements
1	Size and description of proposed development:	
2	Description of existing land use:	
3	Will existing land use be relocated within or off site?	
4	Speed Limit:	
5	Sight distance at main road junction Direction 1: Direction 2: Sight distances at internal junctions:	
6	Is a Road Safety Audit required?	
7	Existing traffic conditions (traffic counts, proposed traffic counts (include proposed times, days and locations), congestion, etc):	
8	Estimated traffic generated by other proposed developments in the area:	
9	What is the potential modal split of the proposed development?	
10	Estimated traffic generation rates (please include reference source), or proposed traffic counts on similar land uses.	

11	Will the site attract traffic from other adjacent sites?	
12	Development peak hours: Background traffic peak hours: Critical time of assessment:	
13	Proposed junction type: (If using existing junction will it require modification, upgrade works, etc?)	
14	Will adjacent links or junctions become overloaded? Proposed capacity assessment methods at junctions:	
15	What will the area of impact of the development be?	
16	When will the site become fully operational?	
17	Are there significant phases to the development?	
18	What will be the impact of construction traffic? (Please specify the source and route of construction traffic):	
19	What are the assessment years?	
20	Traffic growth factors:	
21	Is the development isolated? Is additional footpath provision required to link into existing footpaths? Do existing footpaths require upgrade works?	
22	Does existing Public Lighting provision extend as far as the site? What additional Public Lighting is required?	
23	Footpath, Tactile paving, dropped kerb provision (Internally and Externally):	
24	Are special pedestrian or disabled provisions required, eg pedestrian crossings?	

25	No. parking spaces required (include calculation details): No. parking spaces provided: Proposed Parking Bay Dimensions:	
26	What disabled parking provision has been made?	
27	What cycle parking facilities are being provided? Are special provisions required for cyclists, eg cycle lanes, showering facilities, etc?	
28	Public transport facilities:	
29	Are there any other special circumstances relevant to this proposal?	
30	Will the proposal have an impact on road safety?	

Any other comments: _____

Approved by: _____

Position: _____

Date: _____

Appendix 10

Road Safety Audit (RSA)

What is a Road Safety Audit?

A Road Safety Audit (RSA) is a process for checking the safety of new scheme on roads. It will examine the safety of a proposed scheme from all road users point of view: Drivers, motorcyclists, pedestrians, cyclists, etc.

The safety audit will highlight potential safety issues and will make recommendations on how to improve the situation. The recommendations made will be practical and constructive and in most cases they will be easy to implement.

Schemes that have undergone Road Safety Audit are not only safer, but may also improve the quality of life for those using the development.

When is a Road Safety Audit required?

A general rule of thumb is:

- New roads (including residential roads)
- Major road improvement works
- Traffic Management Schemes including Quality Bus
- Corridors and Cycle Tracks
- Development Schemes
- Major junctions improvement works
- Any scheme which materially affects vulnerable road users
- Major maintenance schemes
- Any change to the National Roads (including individual dwellings)

There are 3 main stages at which a development should be safety audited:

Stage 1 – Completion of preliminary design

Stage 2 – Completion of detailed design

Stage 3 – Completion of construction / prior to opening to traffic

For most developments, a combined Stage 1 & 2 Safety Audit is sufficient for planning applications, and a Stage 3 Audit should also be carried out when the development is completed. The Safety Audit should not just consider the junction with the main road, but also the internal layout and facilities within the site area.

Getting organised to carry out a Safety Audit may take some time. It is advisable that if a safety audit is required for a development, it should be carried out prior to the submission of a planning application, as being requested under Additional Information may delay the planning process. Pre-planning consultations will determine if a Road Safety Audit is required.

Who carries out the Road Safety Audit?

Each Road Safety Audit should be carried out by a trained RSA team – the team should consist of at least two people; a team leader and a team member. It is essential the Road Safety Audit team are independent of the design team. For developments on the National Road the Safety Audit Team must be approved by the National Roads Authority. For all other schemes the Safety Audit Team must be approved by Monaghan County Council.

Many engineering consultancies now have a trained safety audit team. The average cost of a safety audit (depending on the size of the scheme and complexity of the development) should be about €1,000 - €2,000.

The Safety Audit team will examine plans of the proposed development, consider any other supporting information such as traffic counts and accident history, and carry out a site visit. They will then compile a report detailing each of their findings, and outlining any remedial measures that should be considered. The design team are then given a chance to review their design and to respond to the safety audit team's findings.

The Standard Monaghan Local Authorities use when carrying out or reviewing a Road Safety Audits is NRA HD 19/00 Road Safety Audits, and NRA guide to Road Safety Audits.

What will the Road Safety Audit look out for?

The RSA is not a design check, and will only consider issues considered to pose a safety problem. Things often forgotten in the design stage and picked up on in the Road Safety Audit process include;

- Footpath provision (including outside the development)
- Street Lighting
- Facilities for disabled/vulnerable users (Dropped Kerbs, Tactile Paving, Disabled parking bays, Disabled accesses, pedestrian crossing facilities, etc)
- Signage
- Sight distance/Obstructions at junctions
- Speed Management (Road layout, excessive road widths, speed restraint measures, traffic calming features, etc.)

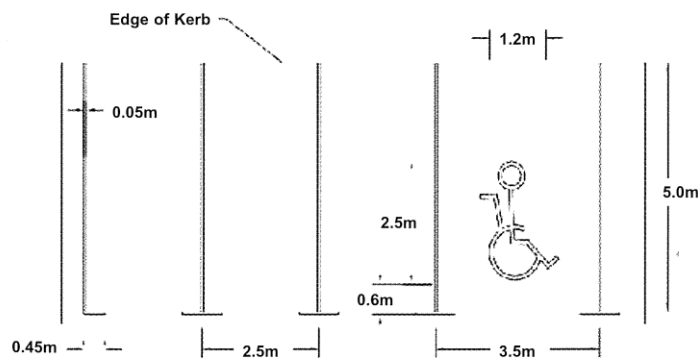
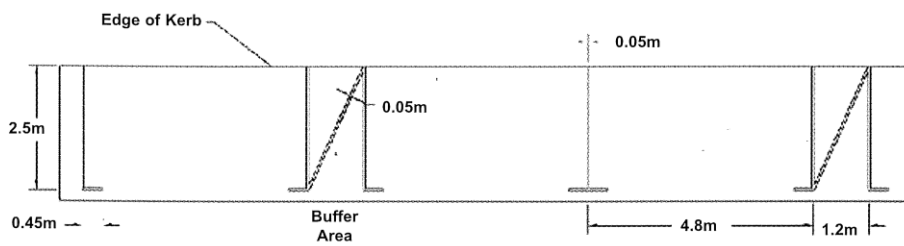
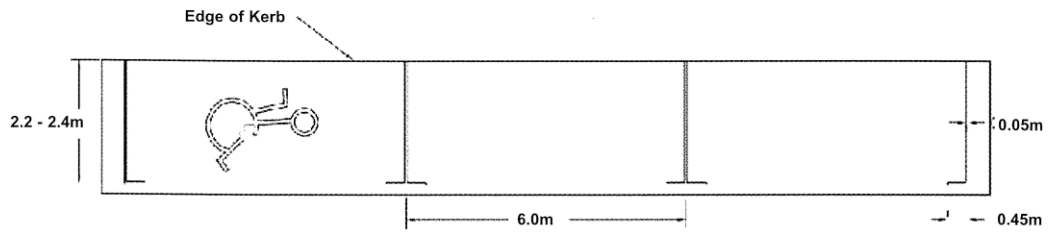
Thought should be given to each of the areas during the design process, and drawings showing these elements should be provided for the Road Safety Audit Team.

Further information:

DoEHLG Traffic Management Guidelines
NRA Design Manual for Roads and Bridges, Section HD19/01
Road Design Office, Monaghan County Council

Appendix 11

Parking Layout Details



Appendix 12

Monaghan Local Authorities

Rural Housing Needs Form (RH 1 Form)

Instructions

This form should be completed and submitted as part of a planning application for all rural houses within the areas delineated as being under strong urban influence as indicated in the Monaghan County Development Plan 2013-2019 and outlined on Maps 3.2 - 3.6.

Such areas include:

1. Areas around Monaghan Town
2. Areas around Carrickmacross
3. Areas around Castleblayney
4. Areas around Clones

Please answer all the questions relevant to the application. This form and documents submitted with it will be used to assess eligibility under the provisions of the development plan (Policies RHP 2 – RHP 9). Before completing this form you are advised to study the relevant provisions of the Monaghan County Development Plan 2013-2019 and in particular Section 3.5 which sets out policy in relation to rural housing needs.

It is in the applicant's interest to provide as much information as possible. If there are additional facts which are considered relevant and are not addressed in the application form, you can include these on a separate sheet. It should be noted that any information supplied will be included in the planning file and will be available to the public to view.

You are advised that the purpose of the foregoing form is to assist the Planning Authority to determine your eligibility for a dwelling in certain defined rural areas in the county. It is a general form applicable to all restricted areas in which it is necessary to substantiate a housing need.

Section 1: General Information

1. Name of the proposed adult for whom the rural housing need is being established. (This should be the same as the name under which the application has been submitted. A person 18 years of age and over will be considered to be an adult. Documentary evidence to establish this fact may be requested)

.....
.....
.....

2. Applicants Current Address

.....
.....
.....

3. Application site address

.....
.....
.....

4. Indicate on an OS sheet the location of your current residence in relation to the proposed dwelling? If it is not possible to include your current and proposed dwelling on the same map, then both should be provided on separate maps. Please also provide address(s) and distance between the above in kilometres

OS Sheet Included:

.....
.....
.....

5. Indicate on an OS sheet the location of the family home in relation to the proposed dwelling? If it is not possible to include the family home and proposed dwelling on the same map, then both should be provided on separate maps. Please also provide address(s) and distance between the above in kilometres

OS Sheet Included:

.....
.....
.....

Section 2: Development Plan Policies

6. Into which category of Local Need (see table below) is it considered that the occupants of the proposed dwelling house would comply with? (please tick)

(RHP2) (RHP3) (RHP4) (RHP5) (RHP6) (RHP7) (RHP8) (RHP9)

Category of Applicant (Relevant Policy)	Relevant Documents Required	Documents submitted (Please tick)
<p>(RHP2) Where the applicant is a landowner, or where the dwelling is for a member of his/her immediate family.</p>	<ul style="list-style-type: none"> • Land Registry Certificate and landholding maps showing the full landholding. • Details of the actual total area of land owned (in hectares) • Evidence of when the land was purchased/acquired • Where the applicant is not the landowner a letter outlining the relationship between the landowner and the applicant signed by the applicant and landowner concerned. The document should be witnessed and stamped by a solicitor. 	
<p>(RHP3) Where the dwelling is for an individual who has lived in the local rural area for a minimum period of five years prior to the date of submission of a planning application.</p>	<ul style="list-style-type: none"> • Details of all places of residence over the last 10 years • If returning to an area where you had previously lived, provide details of previous places of residences • Proof of residence in the local area for a five year period e.g. Letter from school, church, birth/baptismal records, utility bills <p><i>Note map is also required showing current/previous local residence.</i></p>	
<p>(RHP4) Where the dwelling is required to meet the needs of a person working in an established rural based agricultural, commercial, industrial or other enterprise in the local area, where the person derives his/her main income from that activity, or by a member of his/her immediate family. Such Circumstances may also include such persons whose work is intrinsically linked to the local rural area (such as teachers in rural schools)</p>	<ul style="list-style-type: none"> • Details of the Principal Occupation • Place of Work • Name and Address of Employer <p><i>Map must be submitted indicating location of employment in relation to the application site</i></p> <ul style="list-style-type: none"> • Substantiated proof that main income is derived from the rural based agricultural, commercial, industrial enterprise eg. <i>audited accounts from accountant</i> • Background information outlining reason employment should be considered as intrinsically linked to the local rural area. 	

Category of Applicant (Relevant Policy)	Relevant Documents Required	Documents submitted (Please tick)
<p>(RHP5) Where the dwelling is to facilitate a retiring farmer, where the applicant last worked principally as a farmer in the local area, or by a widow or widower of someone who last worked principally as a farmer in the local area.</p>	<ul style="list-style-type: none"> • Proof that they or their spouse were involved in farming • Townlands of the lands farmed • Area of lands farmed (ha) • Period during which these lands were farmed • Substantiated Proof that main income was derived from the agricultural enterprise eg. <i>audited accounts from accountant</i> <p><i>Map must be submitted indicating lands previously farmed and outlined on map in blue, even where these lands have now been disposed of.</i></p>	
<p>(RHP6) Where the dwelling is to facilitate site specific and compelling special domestic or personal circumstances, where genuine hardship would result if planning permission were refused. In these circumstances the onus will be placed on the applicant to justify why other alternative solutions, such as a house extension, granny flat or mobile home, cannot be considered.</p>	<ul style="list-style-type: none"> • Submission of a statement of justification explaining what genuine hardship would result in the absence of planning permission being granted. <p>Because of the individual and varied circumstances behind each application it is not possible to offer comprehensive guidance. Consequently it would be advisable to contact the Planning Authority to discuss the situation and criteria/information to be submitted in regard to this exception.</p>	
<p>(RHP7) Where the dwelling is to replace an existing dwelling, where the dwelling to be replaced; was in use or last used as a dwelling; has not been changed to a dwelling from another use without planning permission; has not been vacant for a period in excess of 10 years prior to the date of submission of a planning application; shall exhibit all the essential characteristics of a habitable dwelling house and shall be reasonably intact</p>	<ul style="list-style-type: none"> • Specific dates of when the dwelling was last occupied • Substantive proof of when the dwelling was last occupied e.g. Utility bills/bank statement etc. 	

Category of Applicant (Relevant Policy)	Relevant Documents Required	Documents submitted (Please tick)
<p>(RHP8) The sympathetic change of use of a protected structure or a non protected vernacular building (where the building is an important element in the landscape or of local architectural or historic merit) into residential use, where this secures its upkeep and survival, and the character and architectural or historic interest of the building would be preserved or enhanced. Proposals for a change of use should incorporate details of all intended alterations to the building and its curtilage to demonstrate their effect on its appearance, character and setting.</p>		
<p>(RHP9) Where the dwelling is for an emigrant who is returning to the local area, where he/she had previously lived for a minimum period of 5 continuous years</p>	<ul style="list-style-type: none"> • Details of all places of residence over the last 10 years • If returning to an area where you had previously lived, provide details of previous places of residence • Proof of residence in the local area for a five year period e.g. Letter from school, church, birth/baptismal records, utility bills • Map indicating previous residence of applicant. • Land registry map & folio number indicating lands in family ownership, even where those lands have now been disposed of. 	

A **Landowner** is defined as an individual with a minimum landholding in the local rural area of 4 hectares, which he or she has owned for a minimum period of 5 years prior to the date of submission of a planning application.

Immediate family is considered to be a sibling, son or daughter or adopted child of the landowner. Where the landowner's child(ren) have resided outside the state or N. Ireland for a minimum continuous period of 10 years or where the landowner has no children, a niece/nephew may be considered a landowners family member.

A **local area** is defined as being within a radius of 4 kilometres

A **rural area** is defined as outside the defined development limits of a settlement

7. Have you submitted a certified copy of the land registry map and accompanying folio map, showing all land in the ownership of the applicant.

(Please note that a failure to submit this information will result in delays with the processing of this application)

Yes _____ No _____

(Note: A map of the entire landholding from which the site is taken must be submitted - not just the field in question)

8. Are you aware that in the event that planning permission is granted an occupancy condition will be applied and in some cases a Section 47 agreement in accordance with the Act (Planning & Development Acts 2000-2010) restricting residency to the applicant for a period of 7 years, will be attached?

Yes _____ No _____

I hereby declare that the information contained in this form is correct

Signature : _____

Applicant: _____

Date: _____

(i) The giving of false or misleading information or failure to complete the form accurately and in full will result in delays with the processing of this application.

(ii) Before completing this form you are advised to study the relevant provisions of the County Development Plan (2013-2019) and in particular Section 3.5 which sets out policy in relation to rural housing needs.

Appendix 13 Water Protection Plan Checklist

(to be accompanied by a Site Drainage Plan - Refer to Chapter 4)

General Site and Water Body Details			
Planning Ref No		Applicant	
Townland		Water Supply Source	
X Co-ordinate ¹		Y Co-ordinate ¹	
WMU ²		RWB ²	
WB Status ²		Objective ²	
Groundwater Vulnerability ³		Aquifer Importance ³	
Proximity to nearest watercourse (culverted or open), wetland or lake (meters)			
Proposed Development			
Is the development entirely or part of one of the following? (tick)			
Domestic Dwelling	<input type="checkbox"/>	Agricultural (cattle/dairy)	<input type="checkbox"/>
Public Works	<input type="checkbox"/>	Agricultural (Mushroom)	<input type="checkbox"/>
Housing	<input type="checkbox"/>	Agricultural (Poultry)	<input type="checkbox"/>
Institutional	<input type="checkbox"/>	Agricultural (Piggery)	<input type="checkbox"/>
Commercial/Retail	<input type="checkbox"/>	Other Agricultural specify below	<input type="checkbox"/>
Mixed Use Dev.	<input type="checkbox"/>		<input type="checkbox"/>
			Industrial- food related
			Industrial non food
			Quarrying/Extractive Ind.
			Transport Related
			Filling Station/Fuel Depot
			Other
Waste Water Production and Treatment Method			
Domestic type waste waters			
Waste waters produced from any trade, food preparation or business ⁴			
Wheel wash, vehicle wash, Cooling Waters			
Waste waters produced from quarrying etc ⁴			
Other waste waters ⁴			
Construction phase waste waters			
Frequently Asked Questions for Septic Tanks may assist in the "fit for purpose" assessment: refer to http://www.monaghan.ie/contentv3/services/environment/water/waterawareness/faqforseptic tanks/			
Fuel or Outdoor Material Storage for non domestic developments			
Number of fuel storage tanks existing or proposed on site?			
Are fuel storage tanks bunded ⁵ ?			
Are filling and off-take points located within the bund ⁵ ?			
Detail liquid/feedstuffs/organic/chemical/waste oil storage on outdoor on site?			
Hard Surface and Open Yard Areas for non domestic developments			
Footprint of proposed development including yard areas in m ²			
Is there potential for soiled yard areas from material, product waste or manure handling, fuel dispensing, silt and soil, yard washing etc			
If yes, are silt trap/s, interceptor/s, soiled water tanks or other control measures shown on drainage plan?			
Has the use of SUDS (Sustainable Urban Drainage Systems www.ciria.com/suds) been considered in the design of this development			

Development History - all developments	
Have previous pollution prevention planning conditions been complied with ⁶ ?	
Does existing development have an up to date (as constructed) site drainage plan?	
Is the existing / proposed development sewerred or unsewerred?	
If unsewerred, is the existing wastewater treatment system fit for purpose? ⁷	
Has the storm water drainage system been examined and/or surveyed for misconconnections? (Information leaflet available from Environment Section)	
Checklist of items to be included on Site Drainage Plan	□ □
Location of lakes, watercourse, wells used for water supply, or karst features on or within 25m of domestic or 100m of non domestic the development site	
Location of all drainage outfall points	
Foul water drainage system (In Red)	
Storm water drainage system (In Blue)	
Soiled yard area, soiled water drainage and management system, incl. silt traps, oil interceptor(s) and any SUDS facilities	
Location of waste water treatment facilities	
Location of fuel storage tank(s)	
Stream/Lake/Wetland/Riparian Corridors	

Footnotes & Useful Information	Abbreviations
¹ Projection in the Irish Grid ² WMU,RWB,WB Status, Objective all available on water maps at www.wfdireland.ie ³ Available in the public mapping section www.gsi.ie ⁴ For information leaflets on Business Premises and Proper Use of Drains, and information on discharge licensing see http://www.monaghan.ie/contentv3/services/environment/formsguidesdocumentsdownloads/ http://www.monaghan.ie/contentv3/services/environment/water/waterawareness/leafletsandguidelines/ ⁵ Guidance: www.envirocentre.ie Best practice for Oil Storage (BPGCS005) ⁶ Has certification of installation for previously granted wastewater treatment system been required and if so has it been submitted ⁷ Refer to EPA Guidance and http://www.monaghan.ie/contentv3/services/environment/water/waterawareness/faqforseptictanks/ and http://www.monaghan.ie/contentv3/media/monaghanie/content/files/pdf/environment/WaterPollution&DrainageSystems.pdf ⁸ Refer to Water body, Sensitive Waters and Sensitive Land Maps in Chapter 4 of the County Monaghan Development Plan	WMU: Water Management Unit RWB: River Water body WB Status: Water body Status IPPC: Integrated Pollution Prevention Control Licence EIA: Environmental Impact Assessment
For Office Use: Sensitivity of Location	
Is the development located upstream of a high river quality site? ⁸	
Is the development located within a good status waterbody? ⁸	
Is the development located in the catchment of a water supply source ? ⁸	
Is the development located within the Source Protection Zone (SPZ) of a groundwater supply source? ⁸	
Does the development require a discharge licence to surface or ground waters under the Water Pollution Acts?	
Risk to waters in relation to scale of development, previous planning/environmental history, IPPC or EIA aspects, site management and location in a sensitive area	

Applicant _____ Agent _____ Date _____

Appendix MN 1

Record of Protected Structures - Monaghan Town Council

Structures of National Importance

Reference No	Structure	Street Name	Town
41000170	Monaghan Courthouse	Church Square	Monaghan
41000283	Market House	Market St	Monaghan
41001042	Old Town Cross	Old Cross Sq.	Monaghan
41001091	St. Patrick's Church	Church Square	Monaghan
41001248	Site of Fort	Rooskey	Monaghan
41002040	Crannog	Convent Lake	Monaghan
41002085	Site of Fort	Tully	Monaghan
41002086	Site of Fort	Mullaghcroghery	Monaghan
41003001	St. Macartans Cathedral	Latlurcan	Monaghan

Structures of Regional Importance

Reference No	Structure	Street Name	Town
41000065	Terraced two storey house	17 Market St	Monaghan
41000066	Terraced two storey house	16 Market St	Monaghan
41000067	Marie Corrigan (Hairdresser)	15 Market St	Monaghan
41000068	Monaghan County Museum	1 Hill St	Monaghan
41000069	Monaghan County Museum	2 Hill St	Monaghan
41000073	Five bay two storey house	4 Hill St	Monaghan
41000074	Hillside Restaurant & B&B	5 Hill St	Monaghan
41000076	Aviemore House	6 Hill St	Monaghan
41000286	Aviemore House (Outhouse)	6 Hill St	Monaghan
41000077	Laurel Lodge	7 Hill St	Monaghan
41000331	Gardner's House (rear)	7 Hill St	Monaghan
41000080	Terraced two storey house	8 Hill St	Monaghan
41000081	Terraced two storey house	8a Hill St	Monaghan
41000083	Terraced two storey house	9 Hill St	Monaghan
41000086	Former T.S.B. Bank	1 High St	Monaghan
41000087	Former Surgeon's residence	High St	Monaghan
41000128	Terraced three storey house	6 Mill St	Monaghan
41000129	Terraced two storey house	4-5 Mill St	Monaghan
41000136	Orange Hall	28 North Rd	Monaghan
41000137	Former Banking Hall	27 North Rd	Monaghan
41000138	Five bay two storey house	27 North Rd	Monaghan
41000139	Detached two storey house	26 North Rd	Monaghan
41000144	Three bay three storey house	20 North Rd	Monaghan
41000145	Two bay three storey house	19 North Rd	Monaghan
41000167	Bank of Ireland	Church Sq	Monaghan
41000168	W. S. Black	Mill St	Monaghan
41000169	W. S. Black	Mill St	Monaghan
41000175	Three bay two storey house	17 Dawson St	Monaghan
41000176	Monaghan Methodist Church	Dawson St	Monaghan
41000177	Assembly Rooms	Dawson St	Monaghan
41000186	Our Lady's Convent	Louisville	Monaghan
41000187	Convent Chapel	Louisville	Monaghan
41000190	Former National School	Louisville	Monaghan
41000192	Two bay two storey house & paving	1 Lakeview	Monaghan
41000193	Two bay two storey house & paving	2 Lakeview	Monaghan
41000194	Two bay two storey house & paving	3 Lakeview	Monaghan
41000195	Two bay two storey house & paving	4 Lakeview	Monaghan

41000196	Two bay two storey house & paving	5 Lakeview	Monaghan
41000199	Entrance gates to Convent	Clones Rd	Monaghan
41000205	Parochial House (St. Josephs)	29 Park St	Monaghan
41000206	St. Josephs Church	Park St	Monaghan
41000276	Three bay three storey house	18 Mill St	Monaghan
41000279	Post Office	Mill St	Monaghan
41000280	A.C.C. House	Mill St/North Rd	Monaghan
41000282	Dawson Memorial	Church Sq	Monaghan
41000300	Flemings/Super Value	Church Sq	Monaghan
41000302	Corn store	rear of 15 Hill St	Monaghan
41001050	First Presbyterian Church	Old Cross Sq	Monaghan
41001252	Graveyard First Pres. Church	Old Cross Sq	Monaghan
41001056	Ballywollen Lounge	24 Dublin St	Monaghan
41001071	Three bay three storey house	10 Dublin St	Monaghan
41001080	Town council offices	1 Dublin St	Monaghan
41001081	Terraced three storey house	9 The Diamond	Monaghan
41001082	Terraced three storey house	8 The Diamond	Monaghan
41001086	C. McNally's	4 The Diamond	Monaghan
41001095	Patsy Boyle's	The Diamond	Monaghan
41001096	Allied Irish Bank Ltd	The Diamond	Monaghan
41001098	Westenra Arms Hotel	The Diamond	Monaghan
41001100	Former Town Hall	19 The Diamond	Monaghan
41001101	Dining room rear of Westenra	The Diamond	Monaghan
41001102	The Jewellery Boutique	18 The Diamond	Monaghan
41001103	Irish Nationwide Building Soc.	17 The Diamond	Monaghan
41001104	Rossmore Memorial	The Diamond	Monaghan
41001106	McManus Bar	Glaslough St	Monaghan
41001107	Wineways Off Sales	Glaslough St	Monaghan
41001108	O'Dongaile	Glaslough St	Monaghan
41001109	Terraced three storey house	93 Glaslough St	Monaghan
41001110	Terraced three storey house	92 Glaslough St	Monaghan
41001111	J.D.P. Pharmacy Ltd	91 Glaslough St	Monaghan
41001112	Terraced three storey house	88/89 Glaslough St	Monaghan
41001124	Young Memorial Masonic Hal	72 Glaslough St	Monaghan
41001150	Terraced three storey house	13 Glaslough St	Monaghan
41001163	Terraced three storey house	The Diamond	Monaghan
41001164	Terraced three storey house	The Diamond	Monaghan
41001178	Terraced three storey house	57 Dublin St	Monaghan
41001179	Terraced three storey house	56 Dublin St	Monaghan
41001180	Terraced three storey house	55 Dublin St	Monaghan
41001181	Terraced three storey house	54 Dublin St	Monaghan
41001212	Clogher House "St. Davnets"	Rooskey	Monaghan
41001229	Monaghan Bottlers Ltd	Annahagh Lane	Monaghan
41001267	Pedestrian gateway	Rooskey	Monaghan
41002030	Halls St. Lugaidh	Louisville	Monaghan

41002031	Nuns Graveyard	Louisville	Monaghan
41002033	Secondary School	Louisville	Monaghan
41002035	Secondary School	Louisville	Monaghan
41002036	St. Josephs	Louisville	Monaghan
41002037	Convent of St. Louis	Louisville	Monaghan
41002039	St. Louis Nursing Home	Louisville	Monaghan
41002060	Tully House	Tully	Monaghan
41003002	Gate Lodge to Cathedral	Latlurcan	Monaghan
41003003	Cathedral landscaping	Latlurcan	Monaghan
41003044	Far Meehul	Glen Road	Monaghan
41400933	Latlurcan House	Latlurcan	Monaghan
41400943	Ballyalbany Bridge	Ballyalbany	Monaghan
41400944	Two storey Italianate House	Rooskey	Monaghan
41400945	St. Davnet's Hospital	Rooskey	Monaghan
41400946	St. Davnets Catholic Church	Rooskey	Monaghan
41400947	St. Davnets COI Church	Rooskey	Monaghan
41400948	Model School	North Rd	Monaghan
41400949	Former Fever hospital	11/12 Belgium Pk.	Monaghan

Structures of Local Importance

Reference No	Structure	Street Name
Local 1	Three storey house	3 The Diamond
Local 2	Three Storey house	5 The Diamond
Local 3	Three storey house	6 The Diamond
Local 4	Three storey house	7 The Diamond
Local 5	Three storey house	9 The Diamond
Local 6	Three storey house	16 The Diamond
Local 7	Round corner house	1 Church Square
Local 8	Former Rectory	14 Church Square
Local 9	Rowantree House	High Street
Local 11	Two storey house	12 North Road
Local 12	Two storey house/fanlight	13 North Road
Local 13	Two storey house/fanlight	14 North Road
Local 14	Cottage with fanlight	15 North Road
Local 15	Former railway station	North Road
Local 16	Railway shed	North Road
Local 17	Former Garda Barracks	Plantation Road
Local 18	Horse Shoe Bridge	Mullaghmatt
Local 19	Terrace house	1 Stanley Tce
Local 20	Terrace house	2 Stanley Tce
Local 21	Terrace house	3 Stanley Tce
Local 22	Terrace house	4 Stanley Tce
Local 23	Terrace house	5 Stanley Tce
Local 24	Terrace house	6 Stanley Tce
Local 25	Terrace house	7 Stanley Tce
Local 26	Terrace house	8 Stanley Tce
Local 27	Terrace house	1 Westenra Tce
Local 28	Terrace house	2 Westenra Tce
Local 29	Terrace house	3 Westenra Tce
Local 30	Terrace house	4 Westenra Tce
Local 31	Terrace house	5 Westenra Tce
Local 32	Mousewood Burial Ground	Kilnacloy
Local 33	Georgian house with stables	3 Hill St
Local 34	Beehive Pub	6 Glaslough St
Local 35	Former Barracks	17 Belgian Square
Local 36	Former Barracks	18 Belgian Square
Local 37	Former Barracks	19 Belgian Square
Local 38	Former Barracks	20 Belgian Square
Local 39	Former Barracks	21 Belgian Square
Local 40	Former Barracks	22 Belgian Square
Local 41	Former Barracks	23 Belgian Square
Local 42	Former Barracks	24 Belgian Square
Local 41000200	Sandstone Paving	Lakeview

Appendix MN 2

Architectural Conservation Areas - Monaghan Town

Market Street

Including nos. 18,19,20,21,22,23,24,25,26 Market Street formerly listed in Monaghan Urban Development Plan 2000 – 2005

Hill Street

Including nos. 12,13,14,15,16,17,18,19,20 Hill Street formerly listed in Monaghan Urban Development Plan 2000 – 2005

Mill Street

Including nos. 1,2,14,15,16, 17,18,19 20 Mill Street formerly listed in Monaghan Urban Development Plan 2000 – 2005

North Road

Including 17,18,21,22 North Road formerly listed in Monaghan Urban Development Plan 2000 – 2005

Dublin Street

Including nos. 15,31,32,33,34,35,36,37,40,41,42,43,44,45,46,47,48,49,50,58,59,63, 64 Dublin Street formerly listed in Monaghan Urban Development Plan 2000 – 2005

Park Street

Including 6,7,8,9,10,11,12,13,14,15,16,17,18,19,20,21,22,23,24 Park Street formerly listed in Monaghan Urban Development Plan 2000 – 2005

Glaslough Street

Including nos. 3,4,5, 12, 77, 84,85,86,87,94,95,96,97,98

The Diamond

Important urban space and focal area; scale and massing of buildings produces a strong sense of enclosure

Church Square

Important urban space and focal area. Fine spatial relationship of buildings to St. Patrick's Church and the Courthouse which dominate the space

Belgium Park & Square

Stone built houses

Plantation Terrace

Plantation Road

Appendix MN 3

Conservation of Important Trees & Woodland

Description	Interest
Glen road plantation- Mature larches, pines, oaks, beech, lime, ash and elm.	Wooded valley, which provides pleasant approach to town and effective screen to housing estate.
Tom Young's wood. (Killyconnigan) Ash & hazel coppice.	Important amenity close to residential areas.
Rope walk. Mature Limes.	Tree lined avenues.
North Road Limes, Walnut.	Character of area.
Louis Convent- Varied	Character of area.
Model School – Monkey puzzle, Wellingtonia, Scots Pine, Beech, Irish Yew, Silver Fir.	Character to the street and frames building.
High Street – Hospital Lawson Cypress, Varieties Thuja, Douglas Fir and Spruce, Beech.	Defines street and forms backdrop to town.
Mill / Hill Street Corner Yew.	Screens rear of Mill Street properties.
Blackwater River-Ballyalbany Willow, Copper Beech	Character of area, high scenic value, screening intrusive development.
Coolshannagh Beech.	Important approach to town.
Old infirmary, Old Cross Square Ash, Beech.	Character of new residential area.
Broad road- Market road Sycamore, Maple, Lime, Scots Pine, alder, Birch.	Frames an approach to the town.
Dawson Street Alder, Birch, Copper Beech.	Frames approach road and provides visual link with Broad Road.
Kilnacloy Beech, Oak, Pine.	Frames approach road.

Appendix CK 1

Record of Protected Structures - Carrickmacross Town Council

Structure of National Importance

Ref.	Structure	Building Address	Town
41300334	Church	Magheross	Carrickmacross

Structures of Regional Importance

Ref.	Structure	Building Address	Town
41300301	House	Lisanisk	Carrickmacross
41300304	Hall	O Neill Street	Carrickmacross
41300305	Church	O Neill Street	Carrickmacross
41300306	House	O Neill Street	Carrickmacross
41300307	House	O Neill Street	Carrickmacross
41300308	House	1 St. Josephs Tce	Carrickmacross
41300309	House	2 St. Josephs Tce	Carrickmacross
41300310	House	3 St. Josephs Tce	Carrickmacross
41300311	House	4 St Josephs Tce	Carrickmacross
41300312	House	5 St. Josephs Tce	Carrickmacross
41300313	House	6 St. Josephs Tce	Carrickmacross
41300314	House	7 St. Josephs Tce	Carrickmacross
41300315	House	8 St. Josephs Tce	Carrickmacross
41300316	House	9 St. Josephs Tce	Carrickmacross
41300317	House	Farney Street	Carrickmacross
41300319	House	O Neill Street	Carrickmacross
41300321	House	O Neill Street	Carrickmacross
41300322	House	O Neill Street	Carrickmacross
41300323	House	O Neill Street	Carrickmacross
41300326	House	34 O Neill Street	Carrickmacross
41300327	House	36 O Neill Street	Carrickmacross
41300328	House	38 O Neill Street	Carrickmacross
41300329	Church	Farney Street	Carrickmacross
41300300	House	8 Farney Street	Carrickmacross
41300331	House	6 Farney Street	Carrickmacross
41300332	House	4 farney Street	Carrickmacross
41300333	Convent (Part)	Distillery Lane	Carrickmacross
41300334	Church	Magheross	Carrickmacross
41300335	Convent (Part)	Castle Street	Carrickmacross
41300336	Church	Main Street	Carrickmacross
41300338	Bank	Main Street	Carrickmacross
41300339	Garda Station	Main Street	Carrickmacross
41300340	House	Main Street	Carrickmacross
41300342	House	Market Square	Carrickmacross
41300343	Courthouse	Main Street	Carrickmacross
41300344	Windmill Stump	Gallows Hill	Carrickmacross
41300345	Hotel	Main Street	Carrickmacross
41300346	Toll House	Market Square	Carrickmacross

Ref.	Structure	Building Address	Town
41300347	Bank	Main Street	Carrickmacross
41300349	House	Main Street	Carrickmacross
41300350	House	Main Street	Carrickmacross
41300353	House	Main Street	Carrickmacross
41300354	Bank	Main Street	Carrickmacross
41300357	House	Main Street	Carrickmacross
41300358	Former Bridewell	Bridewell Lane	Carrickmacross
41300359	Fever Hospital	Shercock Road	Carrickmacross
41300360	Union Workhouse	Shercock Road	Carrickmacross
41300361	Derryolam Glebe House	Shercock Road	Carrickmacross
41300367	Terraced two bay two storey former house	Parnell Street	Carrickmacross

Structures of Local Importance

Ref.	Structure	Building Address	Town
1	McMahons Fort	Lurgans Hill	Carrickmacross
2	Castle Site	Drummond Otra	Carrickmacross
3	Ringfort(Not Visible)	Cloughvalley Upper	Carrickmacross
4	Bridge	Drummond Etra	Carrickmacross
5	Old Goods Shed	Dundalk Road	Carrickmacross
6	Old engine shed	Dundalk Road	Carrickmacross
7	McArdle Engineering	12 Main Street	Carrickmacross
8	Jones Fine Foods	69 Main Street	Carrickmacross
9	White Oaks	49 Main Street	Carrickmacross
10	China Town / M J Crilly Solicitors	7 Main Street	Carrickmacross
11	Finnegan Coaches	29 Main Street	Carrickmacross
12	Sean Jones 'The Stables'	72 Main Street	Carrickmacross
13	Marrons 'Chez Julie'	58 Main Street	Carrickmacross
14	M.G.S. (bookmakers)	62 Main Street	Carrickmacross
15	M.V. Gartlan Ltd. Auctioneers	22 Main Street	Carrickmacross
16	Wells & O carroll	14 Main Street	Carrickmacross
17	B. Mc Cluskey (Hairstyling)	27 O Neill Street	Carrickmacross
18	C. Duffy (Hairdresser)	25 O Neill Street	Carrickmacross
19	New Street Café	O Neill Street	Carrickmacross
20	Shankey Bros.	20 O Neill Street	Carrickmacross
21	J. Gartlan	Dundalk Road	Carrickmacross
22	Flanagan's	20 Farney Street	Carrickmacross
23	Patrick Hand	47 Main Street	Carrickmacross
24	Centra Bar/B. Shevlin	Main Street	Carrickmacross
25	Wall etchings or carvings	Castle St/Shercock Rd	Carrickmacross
26	Milestone outside Howells jewellers	Main Street	Carrickmacross

Appendix CK 2

Architectural Conservation Areas - Carrickmacross Town

Description	Feature of Interest	Policy Measure
Main Street	Important Urban Space	Area of special control in relation to design.
Courthouse Square	Fine urban space	Area of special control in relation to design.
Market Square	Facades Important urban space	Area of special control in relation to design.
St. Joseph's Terrace	Bath Estate Stone Cottages	Designated for 'Amenity Area Plan'
Farney Street	Facades	Area of special control in relation to design.
Weymouth Cottages	Important street facade	

Appendix CK 3

Conservation of Important Trees & Woodland

Description	Feature of Interest
St. Louis Convent grounds; varied evergreens.	Frames approach to town, amenity value.
St. Finbarr's Churchyard; Lime beech.	Encloses vista, frames church.
Scoil Rois; Beech, sycamore.	Character of area.
Magheross Churchyard; Irish Yew.	Character of area.
Shirley house Lane ;Beech, sycamore.	Character of area, frames road.
GallowsHill ;Scotspine, sitkaspruce	Close to residential area & backdrop to Courthouse.
Paupers graveyard (Bully's acre); European Lime.	Visible backdrop approaching town.
O'Neill Street-Farney St. junction; Horse-chestnut	Character of area, closes vista from Dundalk and Donaghmoyne road.
St. Joseph's Churchyard ;Limes.	Frames church.
Cloughvalley; Beech	Amenity around school boundary.
Lisanisk House and lake-shore; White willows, white cedar, hawthorn, alder, ash, horse chestnut, beech, larch, sycamore, poplar.	Landscape feature, important amenity. Provides pleasant approach to town from Dundalk.
Mullanarry High road; Japanese larch, beech, sycamore.	Along with stone wall these frame the road.
Mullanarry; Beech	Trees on ridgeline
Dry bridge; Beech, sycamore, lime and chestnut.	Frames road.
Kingscourt road; Sycamore.	Frames road, enclosing view on Kingscourt road.
Bath avenue; Sycamore, white-horn, horse chestnut, fir.	Important amenity; has an excellent visual barrier which is to retained in Convent Masterplan 2000.
Nuremore Hotel grounds; Varied.	Character of area.
Donaghmoyne road; Sycamore, lime, ash.	Frames road.
Lough Naglack; Woodland.	Wooded lakeshore, character of Dundalk road.
'Beech Drive'; European Weeping Beech.	Important visual amenity

Appendix CY 1

Record of Protected Structures - Castleblayney Town

Structures of Regional Importance

Ref. No.	Structure	Street Name	Town
	Castleblayney First Presbyterian Church	Keady Road	Castleblayney
41300101	Church	Keady Road	Castleblayney
41300103	Allied Irish bank	West Street	Castleblayney
41300107	Convent of Mercy	Laurel Hill	Castleblayney
	Lecture Hall/CBY First Presbyterian Church	Keady Road	Castleblayney
41300110	Church	Keady Road	Castleblayney
41300209	Terraced three bay three storey house	West Street	Castleblayney
41300212	Bank of Ireland	West Street	Castleblayney
41300213	Onomy House	West Street	Castleblayney
41300215	The Courthouse	Market Square	Castleblayney
41300217	Terraced three bay two storey house	Market Square	Castleblayney
41300218	Terraced three bay two storey house	Market Square	Castleblayney
41300219	Terraced two bay two storey house	Market Square	Castleblayney
41300220	Hope Castle Gatelodge	Castleblayney	Castleblayney
41300222	Hope Castle Hotel	Castleblayney	Castleblayney
41300223	Hope Castle Stable	Castleblayney	Castleblayney
41300224	Hope Castle Lodge	Church Street	Castleblayney
41300230	Terraced five bay two storey house	Church Street	Castleblayney
	End of Terrace two bay two storey house	Church Street	Castleblayney
41300231	St Maeldoids Church of Ireland	Church Street	Castleblayney
41300232	Church	Church Street	Castleblayney
41300233	St Marys Catholic Church	Carrick Road	Castleblayney
	Detached two bay two storey Warden's lodge Blayney Almshouse	Carrick Road	Castleblayney
41300234	Warden's lodge Blayney Almshouse	Carrick Road	Castleblayney
41300235	Blayney Almshouses	Carrick Road	Castleblayney
41300237	Hope Castle Entrance	Castleblayney	Castleblayney
	Hope Castle Gatelodges	Market/Castle Square	Castleblayney
41300238	Hope Castle Gatelodges	Market/Castle Square	Castleblayney
41300239	Terraced four bay two storey house	Market/Castle Square	Castleblayney
41300240	Terraced two bay two storey house	Market/Castle Square	Castleblayney
41300241	Terraced two bay two storey house	Market/Castle Square	Castleblayney
41300242	Terraced two bay two storey house	Market/Castle Square	Castleblayney
	End of terrace two bay three storey house	Market/Castle Square	Castleblayney
41300243	Double pile three bay two storey house	Market/Castle Square	Castleblayney
41300244	Section of former stone boundary wall to Hope Castle	Market/Castle Square	Castleblayney
41300245	Section of former stone boundary wall to Hope Castle	Church Street	Castleblayney

Structures of Local Importance

Ref. No.	Structure	Street Name	Town
	Coach House next to Hope		
1	Castle	Hope Castle	Castleblayney
2	Hope Arms Hotel	Main Street	Castleblayney
3	The rounded corner	Market Square	Castleblayney
		Market Sq & Henry	
4	The corner house	Street	Castleblayney
	Caretakers residence at		
	St.		
5	Maeldoids Church	Church Street	Castleblayney
6	McGuigans Boutique	Muckno Square	Castleblayney
7	Lyric Theatre	New Street	Castleblayney
8	Castleblayney Town Council	Main Street	Castleblayney
9	Post Office	West Street	Castleblayney
	Old Railway House & Stone		
10	Pillars	New Street	Castleblayney
11	Stables	Thomas Street	Castleblayney
12	UDC Stables	Upper Commons	Castleblayney
13	The Heritage Shop	West Street	Castleblayney
	Two storey building "Forest		
14	View"	Lakeview	Castleblayney
15	Cottage	Lakeview	Castleblayney
16	Cottage (2 no.)	Lakeview	Castleblayney
41300220	Hope Castle Gatelodge	Castleblayney	Castleblayney
	End of Terrace two bay two		
41300225	storey house	Church Street	Castleblayney
	End of Terrace two bay two		
41300226	storey house	Church Street	Castleblayney
	Terraced two bay two storey		
41300227	house	Church Street	Castleblayney
	Terraced two bay two storey		
41300228	house	Church Street	Castleblayney
41300229	Terraced two storey house	Church Street	Castleblayney

Appendix C 1

Clones Town Council Record of Protected Structures

Structures of National Importance

Ref. No	Structure	Street Name	Town
1	High Cross	The Diamond	Clones
2	Round Tower & Sarcophagus	Ball Alley Graveyard	Clones
3	The Abbey	McCurtain Street	Clones

Structures of Regional Importance

Ref. No	Structure	Street Name	Town
4	Clones Fort	Cara Street	Clones
5	Planters Castle	The Diamond	Clones
6	Aqua-duct	Teehill, Clonfad Bridge	Clones
8	St Tiernachs Church of Ireland	The Diamond	Clones
9	The Rectory	The Diamond	Clones
10	County Library	The Diamond	Clones
11	Bank of Ireland	The Diamond	Clones
12	Courthouse	McCurtain Street	Clones
13	Post Office	The Diamond	Clones
14	Former National Irish Bank premises	The Diamond	Clones
16	Marion House	The Diamond	Clones
17	The Boardroom (former schoolhouse)	Ball Alley Street	Clones
18	The Boardroom (outbuilding)	Ball Alley Street	Clones
19	Failte Office	The Diamond	Clones
20	Catholic Church	Church Hill	Clones
21	Presbyterian Church	Monaghan Street	Clones
22	Creighton Hotel	Fermanagh Street	Clones
23	Fortview School	Newtownbutler Road	Clones
24	Three houses to left of Church of Ireland	The Diamond	Clones
25	Butter Market	Fermanagh Street	Clones
28	Public House (McCuskers)	Fermanagh Street	Clones
29	Public House (Tower)	Fermanagh Street	Clones
38	House and shopfront (LES)	McCurtain Street	Clones
43	House & shopfront (Sloweys)	The Diamond	Clones

Structures of Local Importance

Ref. No	Structure	Street Name	Town
30	Public House (Paragon)	Fermanagh Street	Clones
31	House and shopfront (O'Gradys)	Fermanagh Street	Clones
32	Public House (An Bonnan Bui)	Fermanagh Street	Clones
33	Indian Restaurant (formerly bakery) 2 houses and shopfronts	Fermanagh Street	Clones
34	(McGarry's)	Fermanagh Street	Clones
35	house and shopfront (McQuaids)	Fermanagh Street	Clones
36	Shopfront (Hickeys Pharmacy) house and shopfront (Diamond	Fermanagh Street	Clones
37	Décor	McCurtain Street	Clones
39	Hair Salon (McGuigans)	McCurtain Street	Clones
40	Hotel	McCurtain Street	Clones
41	Shop & Shopfront (Matthews)	The Diamond	Clones
42	House & Shopfront (Evianns)	The Diamond	Clones
7	Sculptured Stone	Garden at Clonboy House	Clones
15	House (George Knight)	The Diamond	Clones
26	Umbria House	The Diamond	Clones
27	House & shopfront (William Earl)	Fermanagh Street	Clones

Appendix C 2

Architectural Conservation Areas

McCurtain Street from Diamond to Ball Alley

Fine 19 Century Streetscape

Diamond

Facades

Ball Alley

Location of a number of archaeological monuments