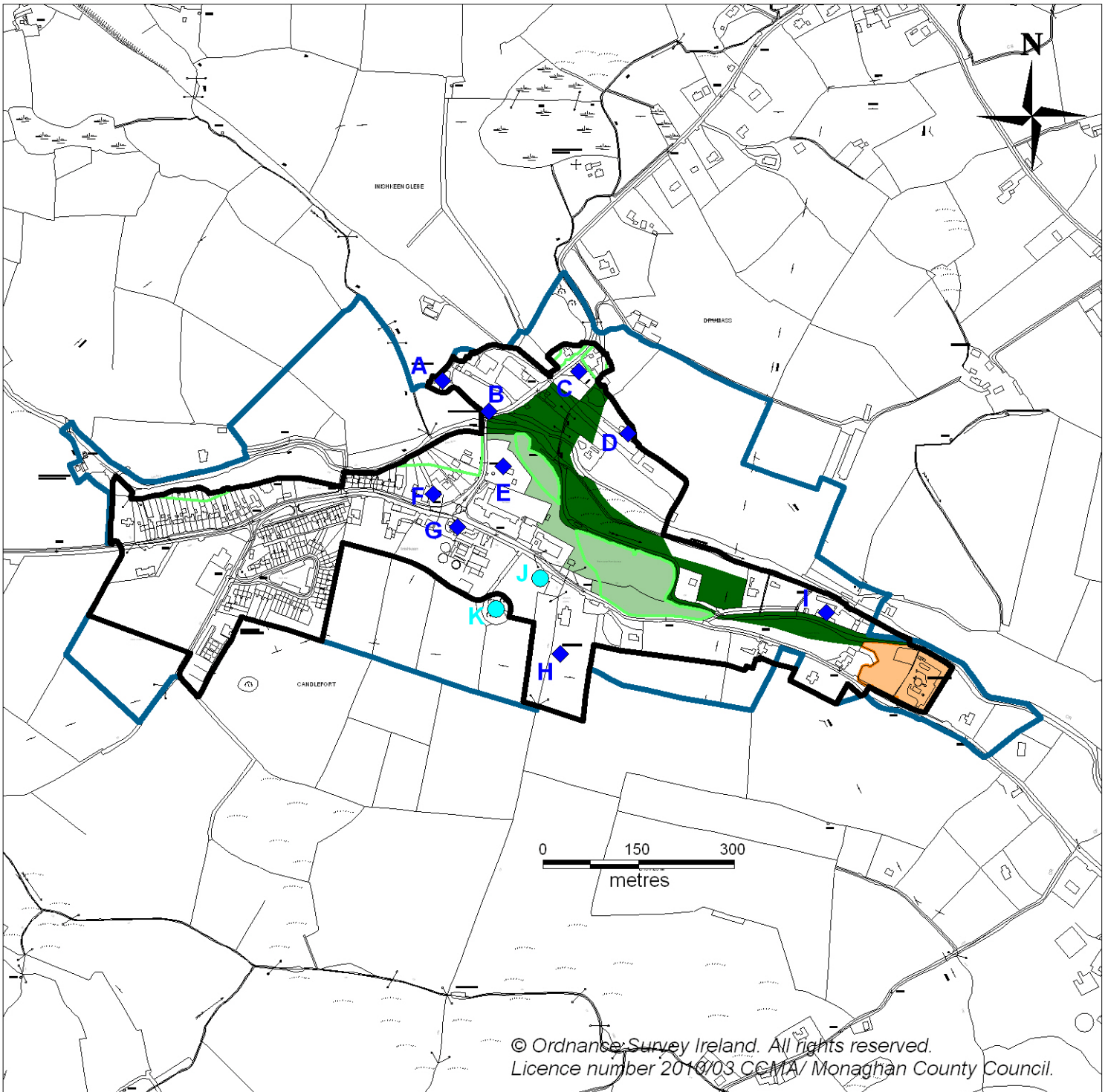










# Inniskeen

## Draft Monaghan County Development Plan 2013-2019



	Proposed Development Limit		Sewerage Treatment Works
	Existing Development Limit		Recreation/Amenity
	Protected Structure/Curtilage		Landscape Protection/Conservation
	Protected Monument		Flood Risk Area

### Development Constraints - INNISKEEN

- |  |  |
|--|--|
| (A) Glebe House (Protected Structure)                  | (G) Daniel McNello's and Co. (Protected Structure)   |
| (B) Inniskeen Bridge (Protected Structure)             | (H) St. Mary's Catholic Church (Protected Structure) |
| (C) Former Constabulary Barracks (Protected Structure) | (I) O'Rourke's Mill (Protected Structure)            |
| (D) Old Railway Station (Protected Structure)          | (J) A Pound (Protected Monument)                     |
| (E) Church of Ireland (Protected Structure)            | (K) A Souterrain (Protected Monument)                |
| (F) MacMahn Wayside Cross (Protected Structure)        |  |