




Inniskeen

Monaghan County Development Plan 2013-2019

	Settlement Envelope		Sewerage Treatment Works
	Protected Structure/Curtilage		Recreation/Amenity
	Protected Monument		Landscape Protection/Conservation
			Flood Risk Area

Development Constraints - INNISKEEN

- | | |
|--|--|
| (A) Glebe House (Protected Structure) | (G) Daniel McNello's and Co. (Protected Structure) |
| (B) Inniskeen Bridge (Protected Structure) | (H) St. Mary's Catholic Church (Protected Structure) |
| (C) Former Constabulary Barracks (Protected Structure) | (I) O'Rourke's Mill (Protected Structure) |
| (D) Old Railway Station (Protected Structure) | (J) A Pound (Protected Monument) |
| (E) Church of Ireland (Protected Structure) | (K) A Souterrain (Protected Monument) |
| (F) MacMahn Wayside Cross (Protected Structure) | |