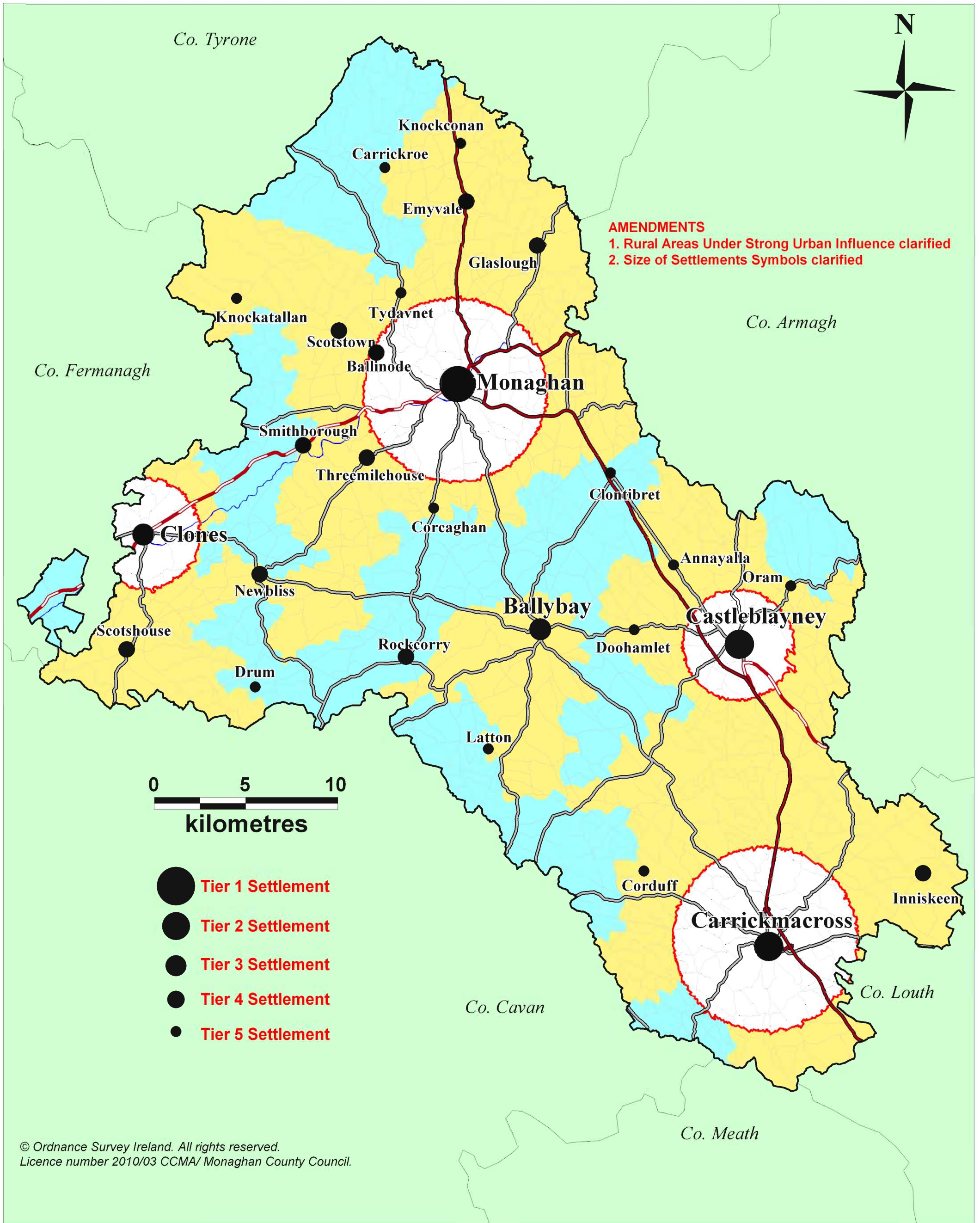










Map 3.2: Core Strategy Map (Amendments)

Draft Monaghan County Development Plan 2013-2019



© Ordnance Survey Ireland. All rights reserved.
Licence number 2010/03 CCMA/ Monaghan County Council.

 Stronger Rural Areas	 National Primary Route
 Structurally Weak Rural Areas	 National Secondary Route
 Areas Under Strong Urban Influence	 Regional Roads
 Towns/Villages	 Ulster Canal

