





Map 4.3: County Monaghan Groundwater Vulnerability
Monaghan County Development Plan 2013-2019

- | | |
|---|--|
|  Outcrop/Shallow Rock |  Moderate Vulnerability |
|  Extreme Vulnerability |  Low Vulnerability |
|  High Vulnerability |  Lake |

