






© Ordnance Survey Ireland. All rights reserved.  
Licence number 2010/03 CCMA/ Monaghan County Council.

GLEN  
An Gleann [TRC: Garrán an Dásanaigh]

	Proposed Development Limit		Sewerage Treatment Works
	Existing Development Limit		Protected Structure/Curtilage
			Recreation/Amenity

### Development Constraints - ROCKCORY

- (A) St. James Church of Ireland (Protected Structure)
- (B) Rockcorry Presbyterian Church (Protected Structure)
- (C) The Griffith Almshouses (Protected Structure)
- (D) Former Constabulary Barracks (Protected Structure)
- (E) M.J. Linden (Protected Structure)
- (F) Fr. Campbell, Market House (Protected Structure)
- (G) The Hall (Protected Structure)
- (H) Rockcorry Mill Chimney Stack (Protected Structure)
- (I) Rockcorry Mill (Protected Structure)
- (J) The Pots, mill-workers cottages (Protected Structure)
- (K) Rockcorry Bridge (Protected Structure)