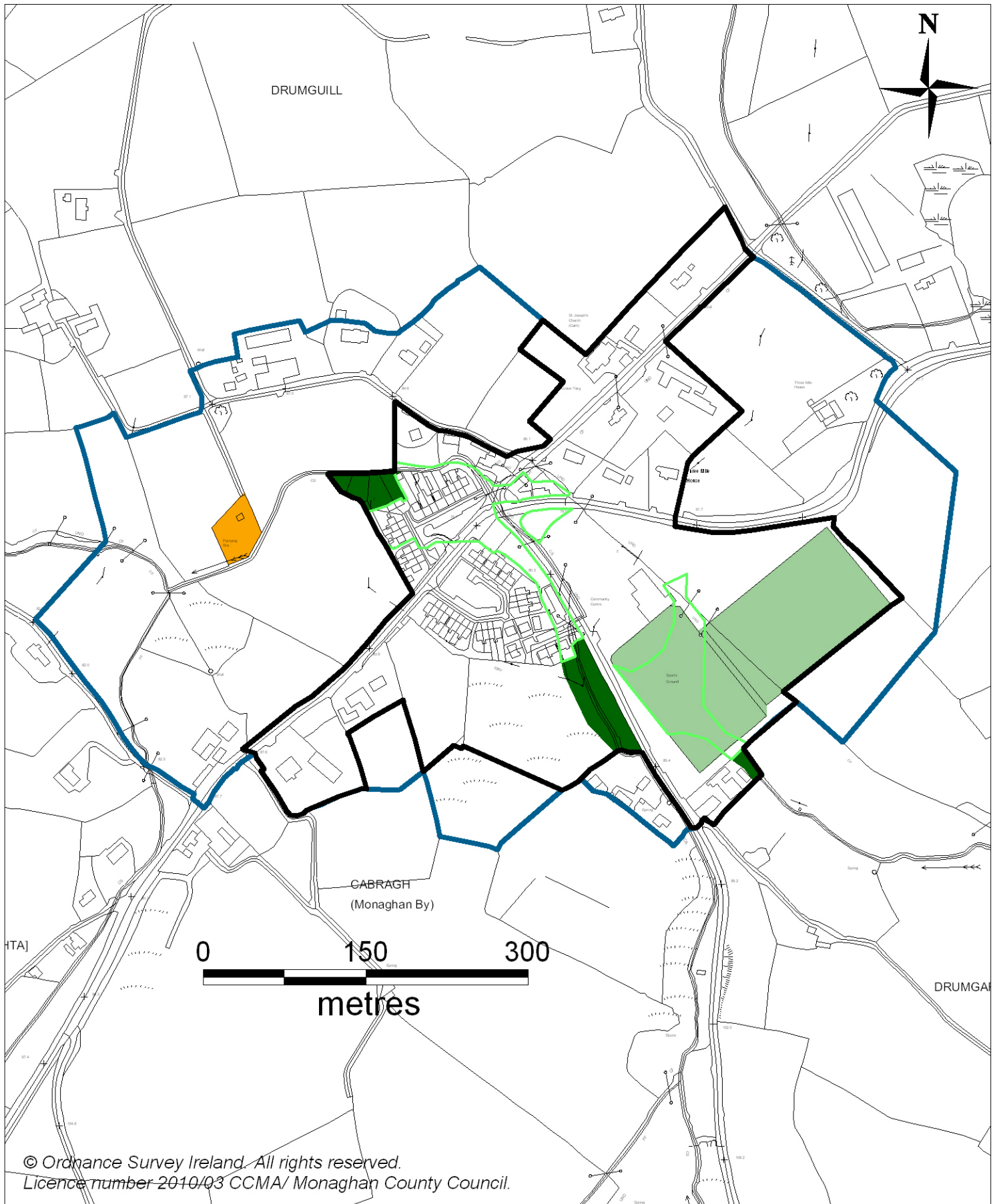








Threemilehouse

Draft Monaghan County Development Plan 2013-2019



© Ordnance Survey Ireland. All rights reserved.
Licence number 2010/Q3 CCMA/ Monaghan County Council.

- | | | | |
|-------------------------------------------------------------------------------------|----------------------------|-------------------------------------------------------------------------------------|-----------------------------------|
|  | Proposed Development Limit |  | Sewerage Treatment Works |
|  | Existing Development Limit |  | Recreation/Amenity |
|  | Flood Risk Area |  | Landscape Protection/Conservation |