





## Map 2.3: Rural Area Under Strong Urban Influence - Carrickmacross

Draft Monaghan County Development Plan 2019-2025

- |   |   |   |                       |
|---|---|---|-----------------------|
|  | Rural Area Under Strong Urban Influence |  | National Primary Road |
|  | Settlement Envelope                     |  | Regional Road         |

© Ordnance Survey Ireland. All rights reserved. Licence number 2013/03 CCMA/ Monaghan County Council.



Monaghan County Council