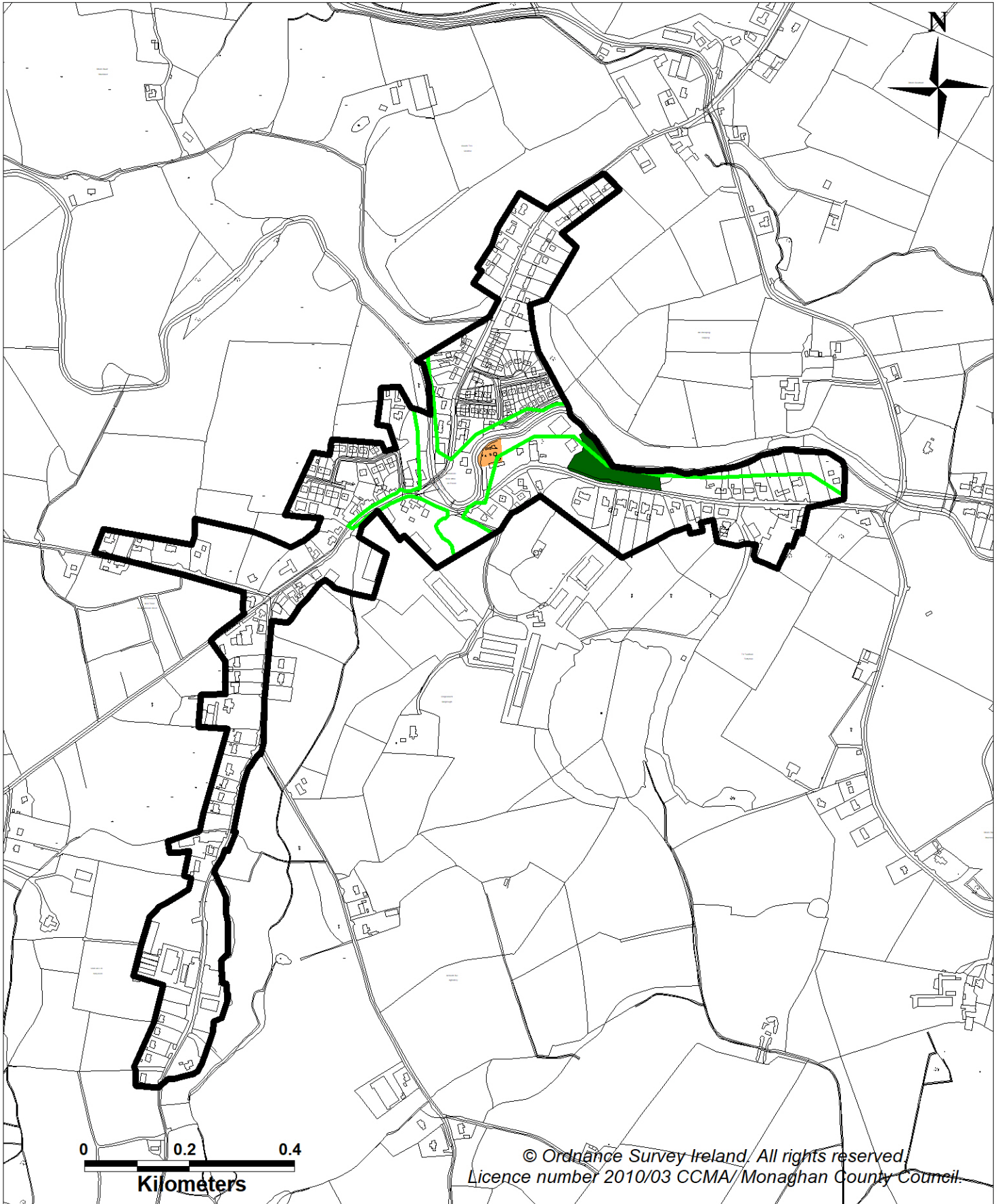






Ballinode

Monaghan County Development Plan 2019-2025
Variation No. 5 - 6th Nov 2023



0 0.2 0.4
Kilometers

© Ordnance Survey Ireland. All rights reserved.
Licence number 2010/03 CCMA/Monaghan County Council.

-  Proposed Development Limit
-  Sewerage Treatment Works
-  Landscape Protection/Conservation
-  Flood Risk Area