

TOPSOIL GENERAL

Imported multi purpose topsoil to be provided to all planting areas to meet meet any shortfall in required minimum depths set out opposite and the specification within BS3882:2015 Quantity and requirements to be determined following testing of site won topsoil stockpiles.

Topsoil maximum stone size:

- Max Stone Size 20mm

Storing / placing / handling / preparing for topsoil

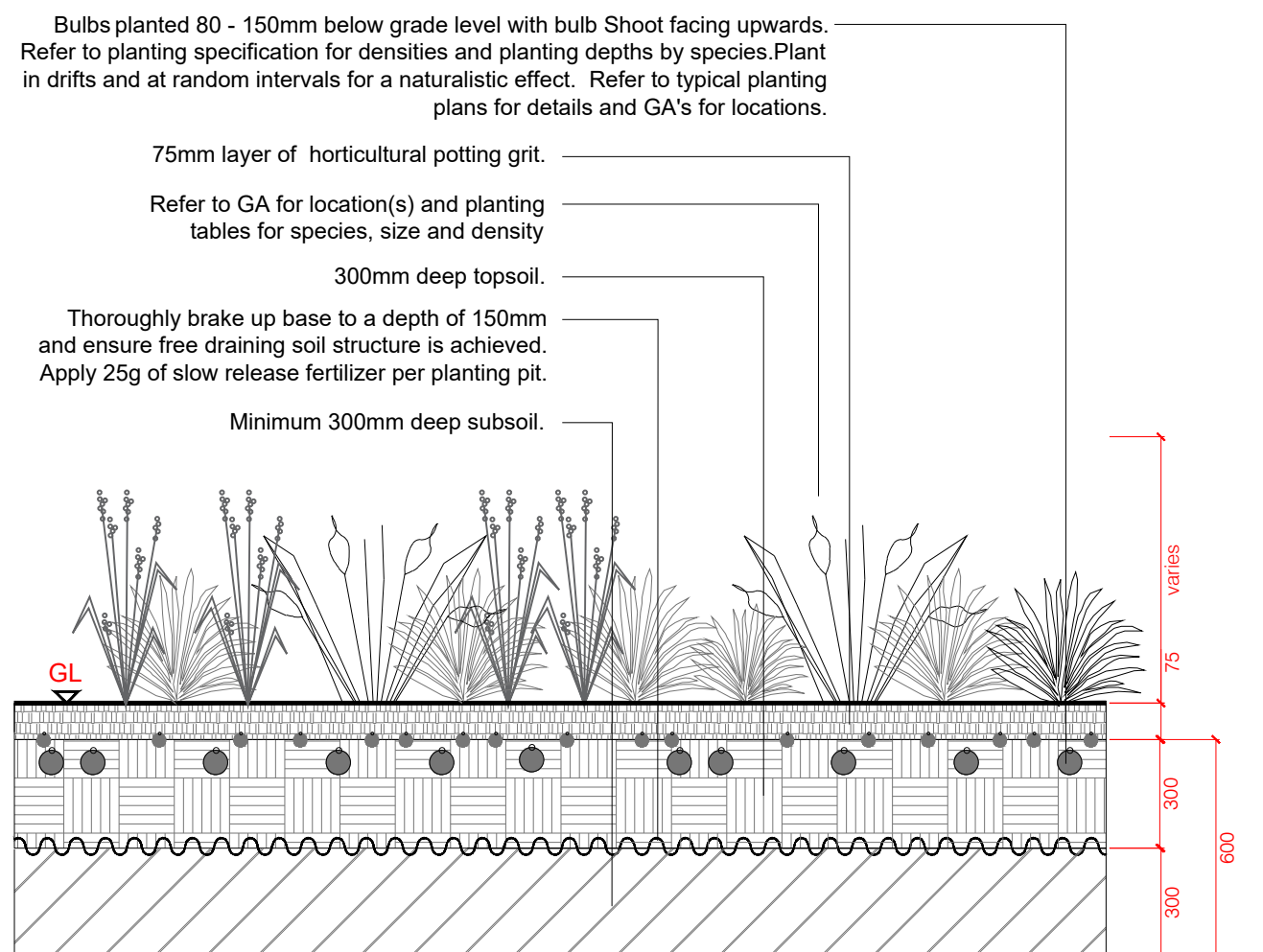
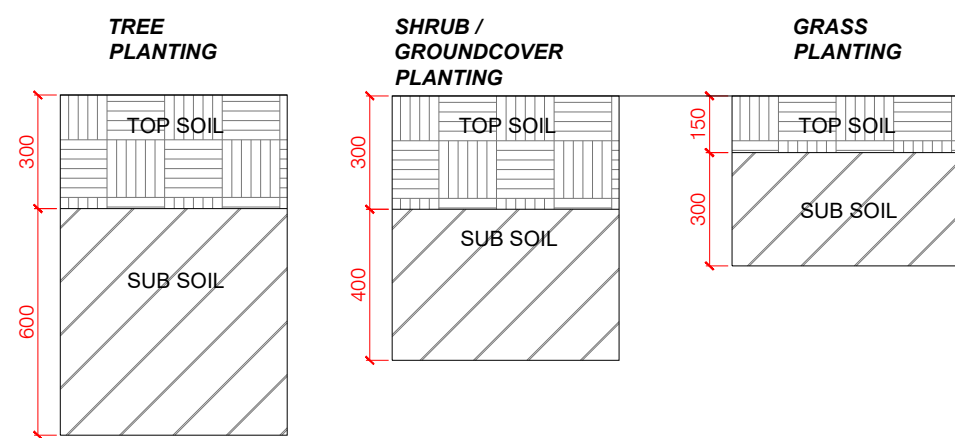
- Topsoil to be stored and handled following recommendations set out within Annex A of BS3882:2015 (*Recommendations for stripping, handling and preparing topsoil*)

SUBSOIL

- Imported subsoil to be provided to meet any shortfall in required minimum depths set out opposite.
- Subsoil to meet requirements of 'BS 8601:2013 Specification for subsoil and requirements for use.'
- Quantity and requirements to be determined following testing of site won Subsoil stockpiles.

Storing / placing / handling / of subsoil

- Subsoil to be stored and handled following recommendations set out within Annex A of BS3882:2015 (*Recommendations for stripping, handling and preparing topsoil*)

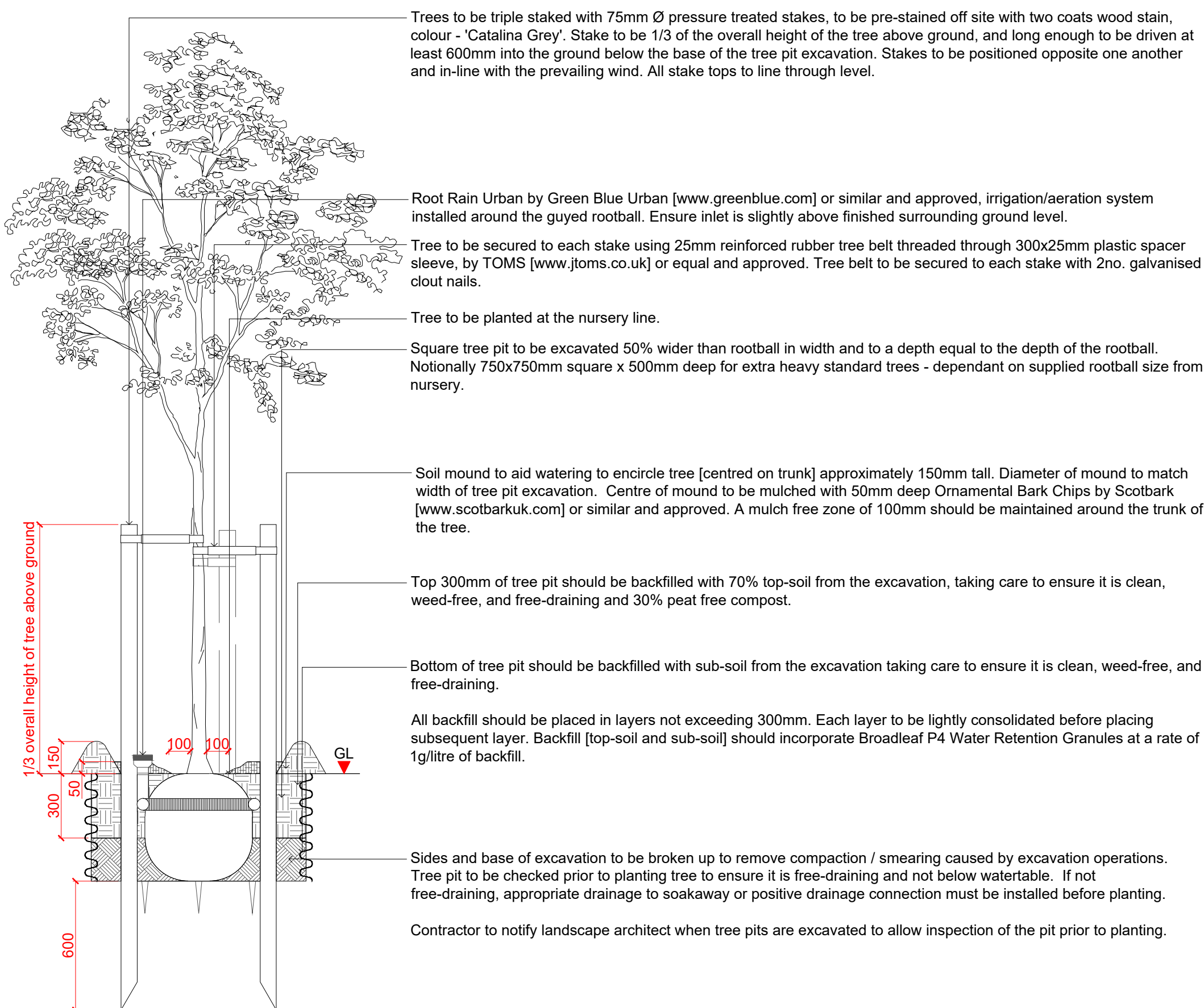


Typical Section

Note: Refer to GA for location(s) and planting tables for species, size and density

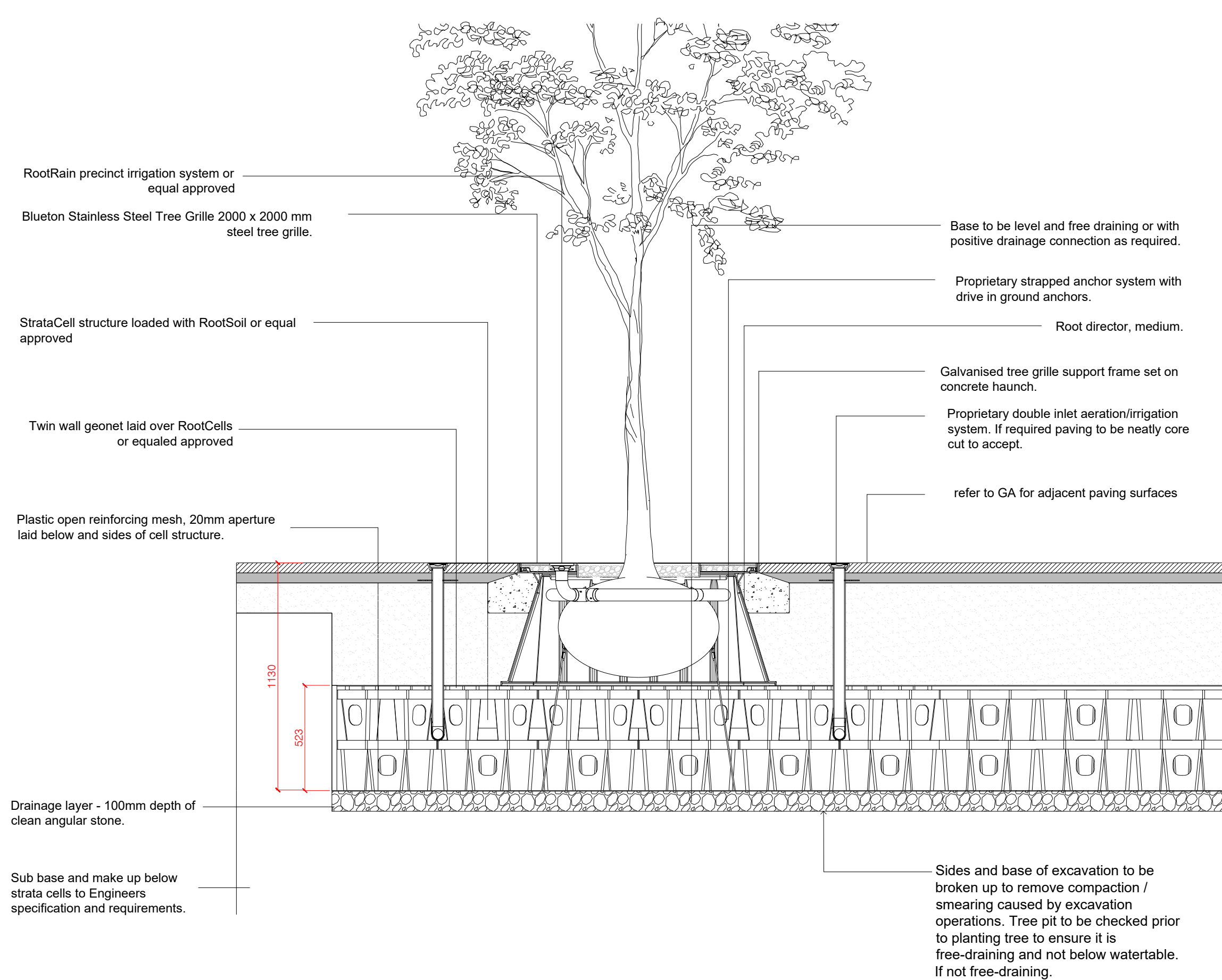
S1/S2/S3 Shrub and Herbaceous Mixes

Scale: 1:20



Tree Planting in Soft Landscape

Scale: 1:20



Tree Pit in Hard

Scale: 1 : 20

NOTES

1. This drawing is to be read in conjunction with all other drawings and specifications.
2. Do not scale off this drawing. Written dimensions to be taken only.
3. Any discrepancies found between this drawing and other drawings and specifications in the construction documents must be referred to the Landscape Architect prior to work commencing.
4. This drawing must not be copied in whole or in part without prior written consent of Optimised Environments Ltd.
5. Survey information is based upon aspect surveyors Topographical as Survey.

KEY PLAN

Issue	Revision	Initial	Date
02	Drawing updated. Issued for Planning	nt	09.01.20
01	Issued for Planning	nt	09.09.24
-	First Issue - Issued for information	nt	09.08.24

open
optimised environments

optimised environments Ltd
EDINBURGH 2nd Floor | Quarmile Two | 2 Lister Square | Edinburgh | EH3 9GL
t 0131 221 5920 w optimisedenvironments.com
LONDON Unit 6 | 36-42 New Inn Yard | London | EC2A 3EY
t 0203 994 4022 | w optimisedenvironments.com
MANCHESTER 13 Swan Street | Manchester | M4 5JZ
t 0161 696 7500 | w optimisedenvironments.com
Optimised Environments Ltd. Registered in England 020855
Registered Address: Unit 6 | 36-42 New Inn Yard | London | EC2A 3EY

Client
Monaghan County Council

Project
Dublin Street North
Monaghan

Drawing Title
DETAILS
Soft Landscape Planting 03

Scale Bar
0.2m 0.4m 0.6m 0.8m 1.0m

Scale: 1:20@A1 Date: AUGUST 2024

By: bs Status: PLANNING

Checked: nt Approved: bp

Drawing Number
DBL-OPE-ZZ-XX-DR-L-902203 Rev
02