


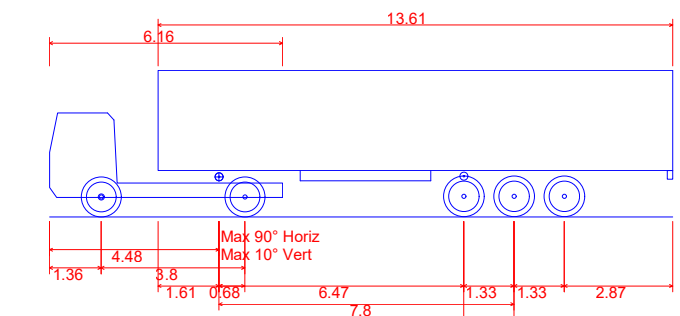




LEGEND

-  Vehicle footprint
-  Path of wheels
-  Path of Chassis inc overhangs



FTA Design Articulated Vehicle (2016)	
Overall Length	16.480m
Overall Width	2.550m
Overall Body Height	3.870m
Min Body Ground Clearance	0.515m
Max Track Width	2.470m
Lock to lock time	3.00s
Kerb to Kerb Turning Radius	6.600m

Includes Ordnance Survey Ireland data reproduced under OSI Licence No. 2020/OSI NMA 158 Monaghan County Council. Unauthorised reproduction infringes Ordnance Survey Ireland. Government of Ireland copyright. © Ordnance Survey Ireland, 2023

P02	08.04.25	Changes for planning issue	DSA
P01	04.02.25	First issue for client review	IA
Rev	Date	Description	App

Project Manager, Civil & Structural Engineers



1c Montgomery House
478 Castlereagh Road
Belfast, BT5 6BQ

T: 028 9040 2000
E: admin@mcadamdesign.co.uk
www.mcadamdesign.co.uk

Landscape Architects



optimised environments

Optimised Environments Ltd
Quartermile two, 2 Lister Square
Edinburgh, EH3 9GL

T 0131 221 5920
www.op-en.co.uk | info@op-en.co.uk

Client



Comhairle Contae Mhuineacháin
Monaghan County Council

Project Status

STAGE 3 - PLANNING

Project

NORTH DUBLIN ROAD & BACK-
LANDS REGENERATION PROJECT

Drawing PROPOSED VEHICLE TRACKING
ARTICULATED LORRY

Scale 1:500 @ A1

Drawn	IA	Checked	DSA	Approved	KO'S
Date	04.02.25	Date	04.02.25	Date	04.02.25

Project	DBRN	Organisation	MCA	Zone	ZZ	Level	XX	Type	DR	Role	CE	Number	1714	Revision	P02
---------	------	--------------	-----	------	----	-------	----	------	----	------	----	--------	------	----------	-----

Project Number	E2442	Status code & Description	S2 For Information
----------------	-------	---------------------------	--------------------

All dimensions are in metres. Figured dimensions to be taken in preference to scaled dimensions. Dimensions to be checked on site. © 2023 McAdam Design Ltd.