# TRAFFIC MANAGEMENT PLAN

## APPENDIX 1

## TEMPORARY TRAFFIC MANAGEMENT DRAWINGS

# Northern Ireland

102
103
104
105
106
107
108
114
115
116
117

Fintully
Glennyhorn
Carrickaderry
Pullans
Coolartragh
Crossaghy
Battle of Clontibret (1595)
Clontibret
Cluain Tiobrad
Church
Gallagh
Glasdrummon West
Kilcrow
Crossmore
Monaghan Way
Lemgare
Lemgare Rocks
Drumgallan
Tonagh
Aghnameal
Crannóg
Glasdrummon East
White Lough
Avalbane
Tassan
Lisdrumgormly
Great Cullens
Loughbrack
Arclintagh
Avaleagh
Black Lough
Annaglogh
Lough Nahinch
Latnal
Letteragh
Carrickanure
Cornamucklagh Lough
Cashel
Crannóg
Tattyreagh North
Cornahoe Upper
Tullynagrow
Lurganboy
Letterbane Lough
Burial Ground
Cornamucklagh North
Lisnagreeve
Creaghanroe
Crichean Rua
Tullinearly
Megalithic Tomb
Croaghan
Annagh
Clarderry
Annayalla
Eanaigh Gheala
Corrintra
Tullynamalr

LEGEND:

- Two Way Traffic
- One Way Traffic
- Access Roads
- Departure
- National Road
- Tower Location
- Temporary Traffic Signs
- Direction of Traffic
- L-7502 Road Names
- Traffic Manual Operative

Note: Departure
Two Way Traffic flow for construction traffic and Local Access Only

| Rev | Date | Description | By | Chkd. |
|---|---|---|---|---|
| D01 | 18.10.21 | Draft | K.D | P.C |

Client: ESB NETWORKS

Project: ESB North/South Interconnector
Traffic Management Plan

Title: Overview Map
Sequence #1

Prepared by: K.Duffy
Checked: P. Cunningham
Date: October 2021
Project Director: M. McDonnell
Drawing Status: Planning
Scale @ A1: 1:10,000

TOBIN CONSULTING ENGINEERS
TOBIN Consulting Engineers,
Fairgreen House,
Fairgreen Road,
Co. Galway, Ireland
tel: +353 (0)941-565211
e-mail: info@tobin.ie
www.tobin.ie

TOBIN Consulting Engineers will not be liable for any use of this document for any purpose other than that for which it was originally prepared and provided. Except where specifically and explicitly agreed in writing by TOBIN Consulting Engineers, as copyright holder, no part of this document may be reproduced or transmitted in any form and this document shall not be relied upon by any third party for any purpose.

Drawing No.: 11201-1001

Revision: D01

© Ordnance Survey Ireland. All rights reserved. Licence Number: EN 0061515

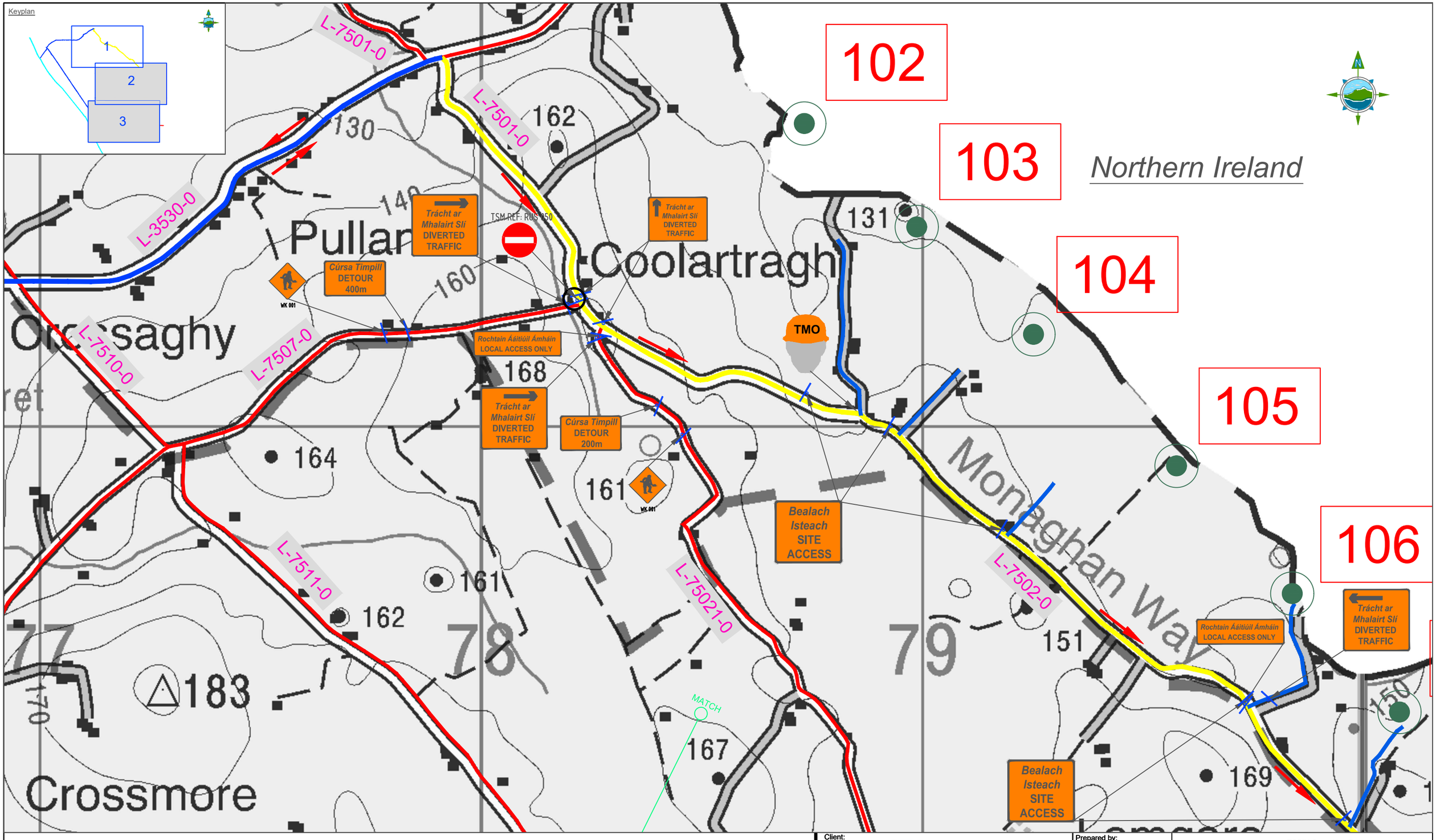


LEGEND:

- Two Way Traffic
- One Way Traffic
- Access Roads
- Departure
- National Road
- Tower Location
- Temporary Traffic Signs
- Direction of Traffic
- L-7502 Road Names
- Traffic Manual Operative

Note: Departure
Two Way Traffic flow for construction traffic and Local Access Only

| Rev | Date | Description | By | Chkd. |
|---|---|---|---|---|
| D01 | 18.10.21 | Draft | K.D | P.C |

Client: ESB NETWORKS

Project: ESB North/South Interconnector
Traffic Management Plan

Title: Temporary Traffic Signage
Sequence #1
Location 1

Prepared by: K.Duffy
Checked: P. Cunningham
Date: October 2021
Project Director: M. McDonnell
Drawing Status: Planning
Scale @ A1: 1:2,500

TOBIN Consulting Engineers,
Fairgreen House,
Fairgreen Road,
Co. Galway, Ireland
tel: +353 (0)941-565211
e-mail: info@tobin.ie
www.tobin.ie

TOBIN Consulting Engineers will not be liable for any use of this document for any purpose other than that for which it was originally prepared and provided. Except where specifically and explicitly agreed in writing by TOBIN Consulting Engineers, as copyright holder, no part of this document may be reproduced or transmitted in any form and this document shall not be relied upon by any third party for any purpose.

Drawing No.: 11201-1002

Revision: D01

© Ordnance Survey Ireland. All rights reserved. Licence Number: EN 0061515

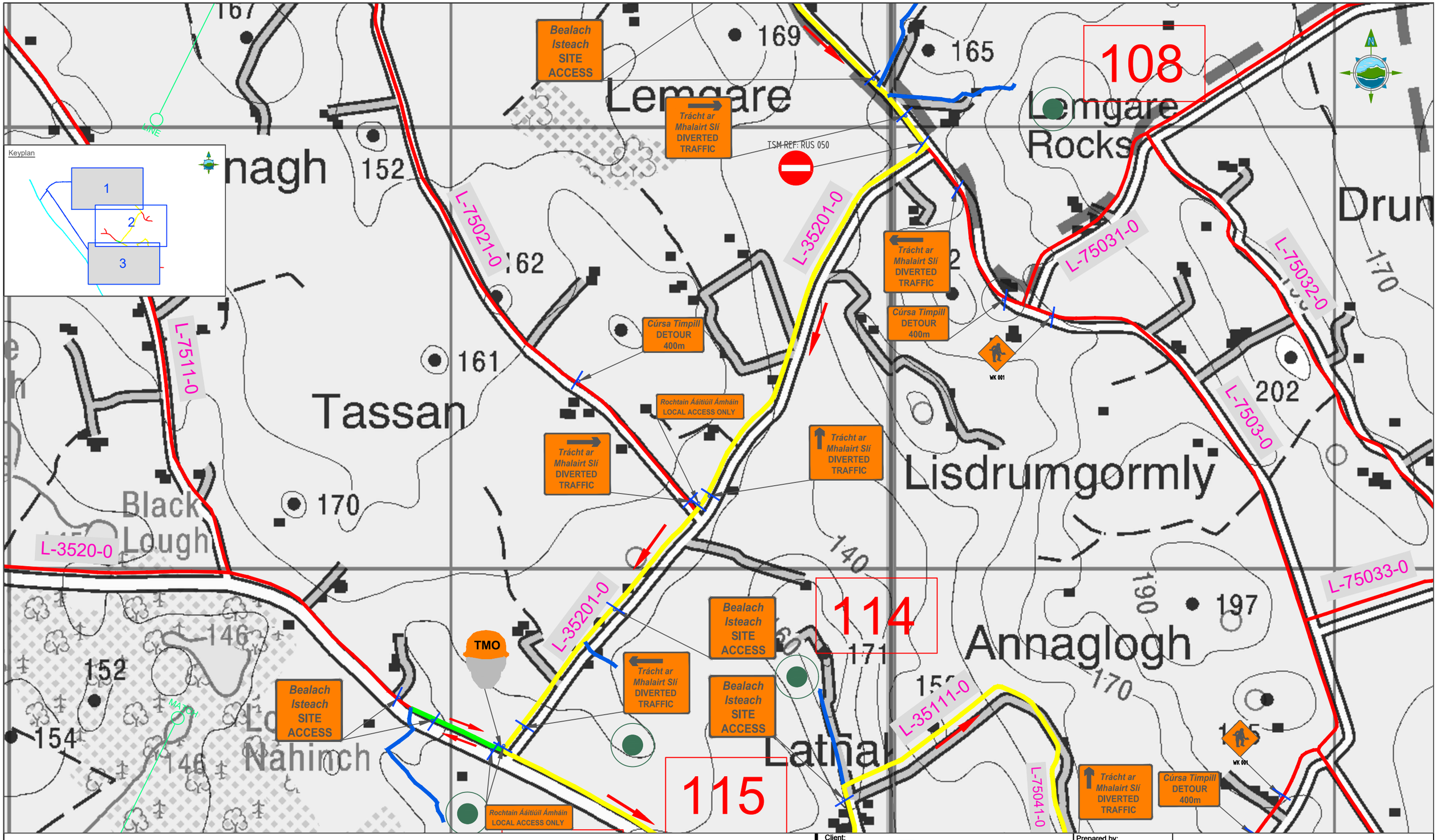


LEGEND:

- Two Way Traffic
- One Way Traffic
- Access Roads
- Departure
- National Road
- Tower Location
- Temporary Traffic Signs
- Direction of Traffic
- L-7502 Road Names
- Traffic Manual Operative

Note: Departure
Two Way Traffic flow for construction traffic and Local Access Only

| Rev | Date | Description | By | Chkd. |
|---|---|---|---|---|
| D01 | 18.10.21 | Draft | K.D | P.C |

Client: ESB NETWORKS

Project: ESB North/South Interconnector
Traffic Management Plan

Title: Temporary Traffic Signage
Sequence #1
Location 2

Prepared by: K.Duffy
Checked: P. Cunningham
Date: October 2021
Project Director: M. McDonnell
Drawing Status: Planning
Scale @ A1: 1:2,500

TOBIN Consulting Engineers,
Fairgreen House,
Fairgreen Road,
Co. Galway, Ireland
tel: +353 (0)941-565211
e-mail: info@tobin.ie
www.tobin.ie

TOBIN Consulting Engineers will not be liable for any use of this document for any purpose other than that for which it was originally prepared and provided. Except where specifically and explicitly agreed in writing by TOBIN Consulting Engineers, all copyright holder, no part of this document may be reproduced or transmitted in any form and this document shall not be relied upon by any third party for any purpose.

Drawing No.: 11201-1003

Revision: D01

© Ordnance Survey Ireland. All rights reserved. Licence Number: EN 0061515

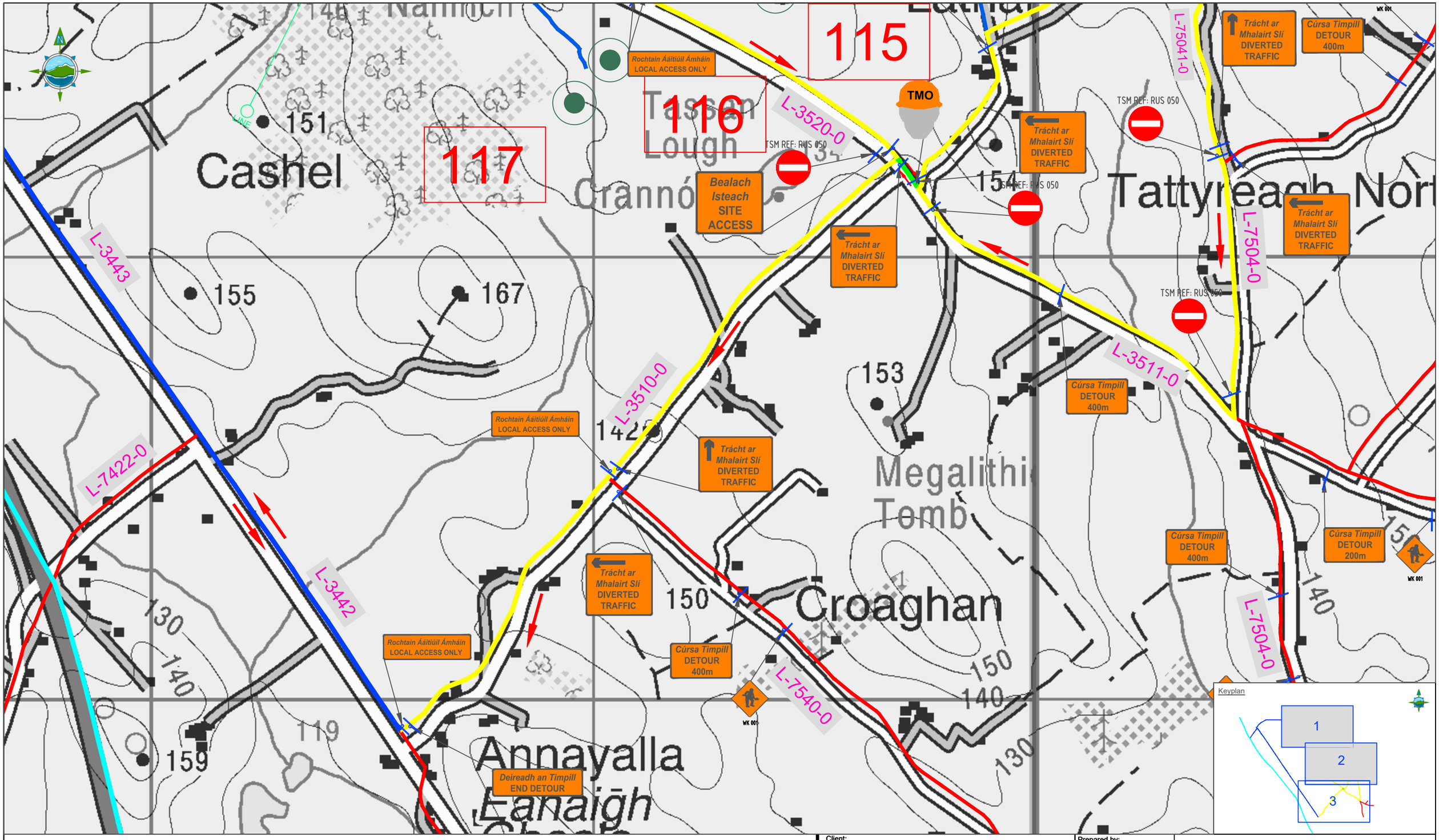


LEGEND:

- Two Way Traffic
- One Way Traffic
- Access Roads
- Departure
- National Road
- Tower Location
- Temporary Traffic Signs
- Direction of Traffic
- L-7502 Road Names
- Traffic Manual Operative

Note: Departure
Two Way Traffic flow for construction traffic and Local Access Only

| Rev | Date | Description | By | Chkd. |
|---|---|---|---|---|
| D01 | 18.10.21 | Draft | K.D | P.C |

Client: ESB NETWORKS

Project: ESB North/South Interconnector
Traffic Management Plan

Title: Temporary Traffic Signage
Sequence #1
Location 3

Prepared by: K.Duffy
Checked: P. Cunningham
Date: October 2021
Project Director: M. McDonnell
Drawing Status: Planning
Scale @ A1: 1:2,500

TOBIN CONSULTING ENGINEERS
TOBIN Consulting Engineers,
Fairgreen House,
Fairgreen Road,
Co. Galway, Ireland
tel: +353 (0)941-565211
e-mail: info@tobin.ie
www.tobin.ie

TOBIN Consulting Engineers will not be liable for any use of this document for any purpose other than that for which it was originally prepared and provided. Except where specifically and explicitly agreed in writing by TOBIN Consulting Engineers, as copyright holder, no part of this document may be reproduced or transmitted in any form and this document shall not be relied upon by any third party for any purpose.

Drawing No.: 11201-1004

Revision: D01

© Ordnance Survey Ireland. All rights reserved. Licence Number: EN 0061515

# Northern Ireland

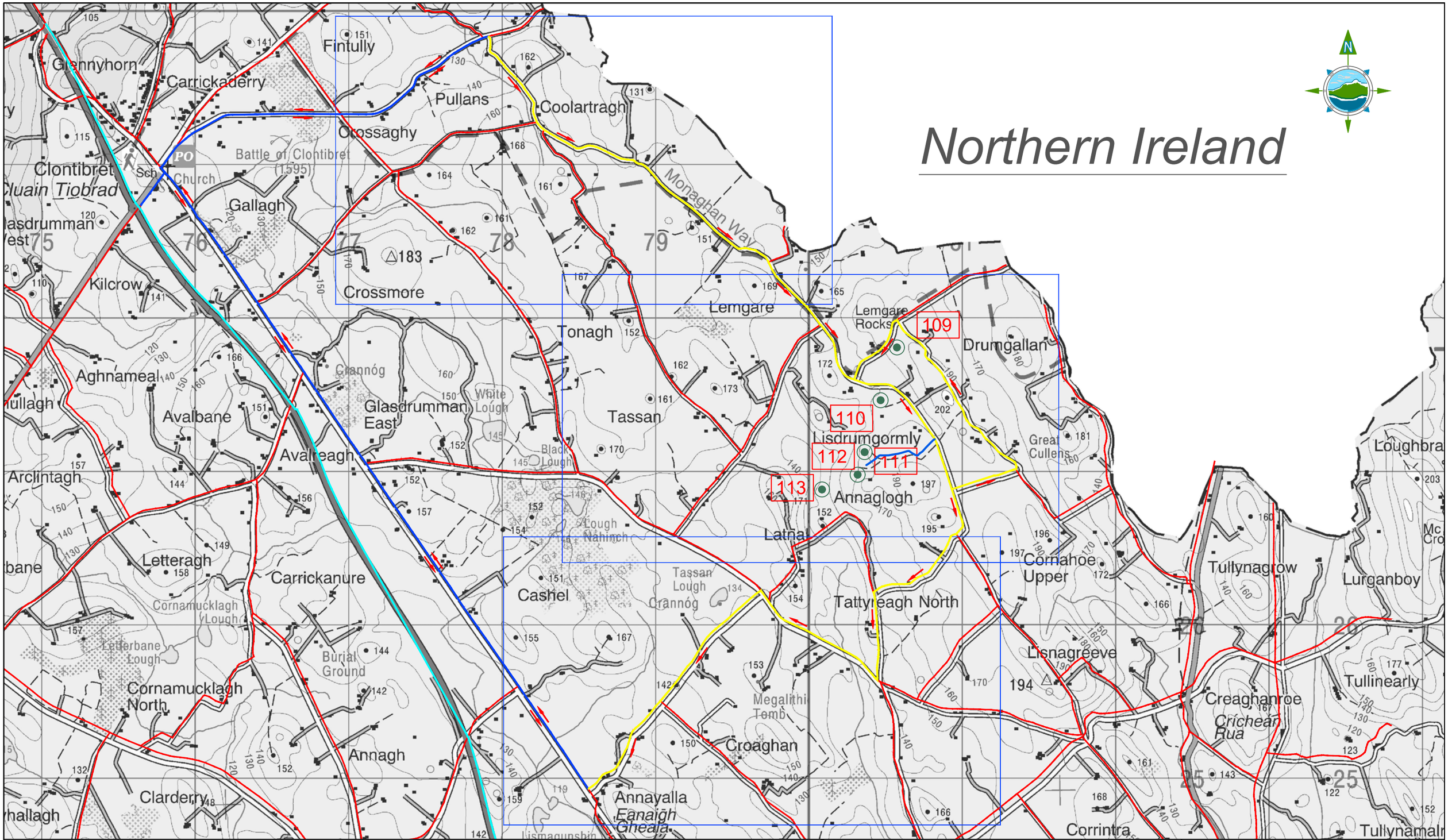


LEGEND:

- Two Way Traffic
- One Way Traffic
- Access Roads
- National Road
- Tower Location
- Temporary Traffic Signs
- Direction of Traffic
- L-7502 Road Names

Note: All Signs have been designed in accordance with TII Publications - TSM Ch 8 & Ch 5

| Rev | Date | Description | By | Chkd. |
|---|---|---|---|---|
| D01 | 27.10.21 | Draft | K.D | P.C |

Client: ESB NETWORKS

Project: ESB North/South Interconnector
Traffic Management Plan

Title: Overview Map
Sequence #2

Prepared by: K.Duffy
Checked: P. Cunningham
Date: October 2021
Project Director: M. McDonnell
Drawing Status: Planning
Scale @ A1: 1:10,000

TOBIN CONSULTING ENGINEERS
TOBIN Consulting Engineers,
Fairgreen House,
Fairgreen Road,
Co. Galway, Ireland
tel: +353 (0)941-565211
e-mail: info@tobin.ie
www.tobin.ie

TOBIN Consulting Engineers will not be liable for any use of this document for any purpose other than that for which it was originally prepared and provided. Except where specifically and explicitly agreed in writing by TOBIN Consulting Engineers, as copyright holder, no part of this document may be reproduced or transmitted in any form and this document shall not be relied upon by any third party for any purpose.

Drawing No.: 11201-1005

Revision: D01

© Ordnance Survey Ireland. All rights reserved. Licence Number: EN 0061515

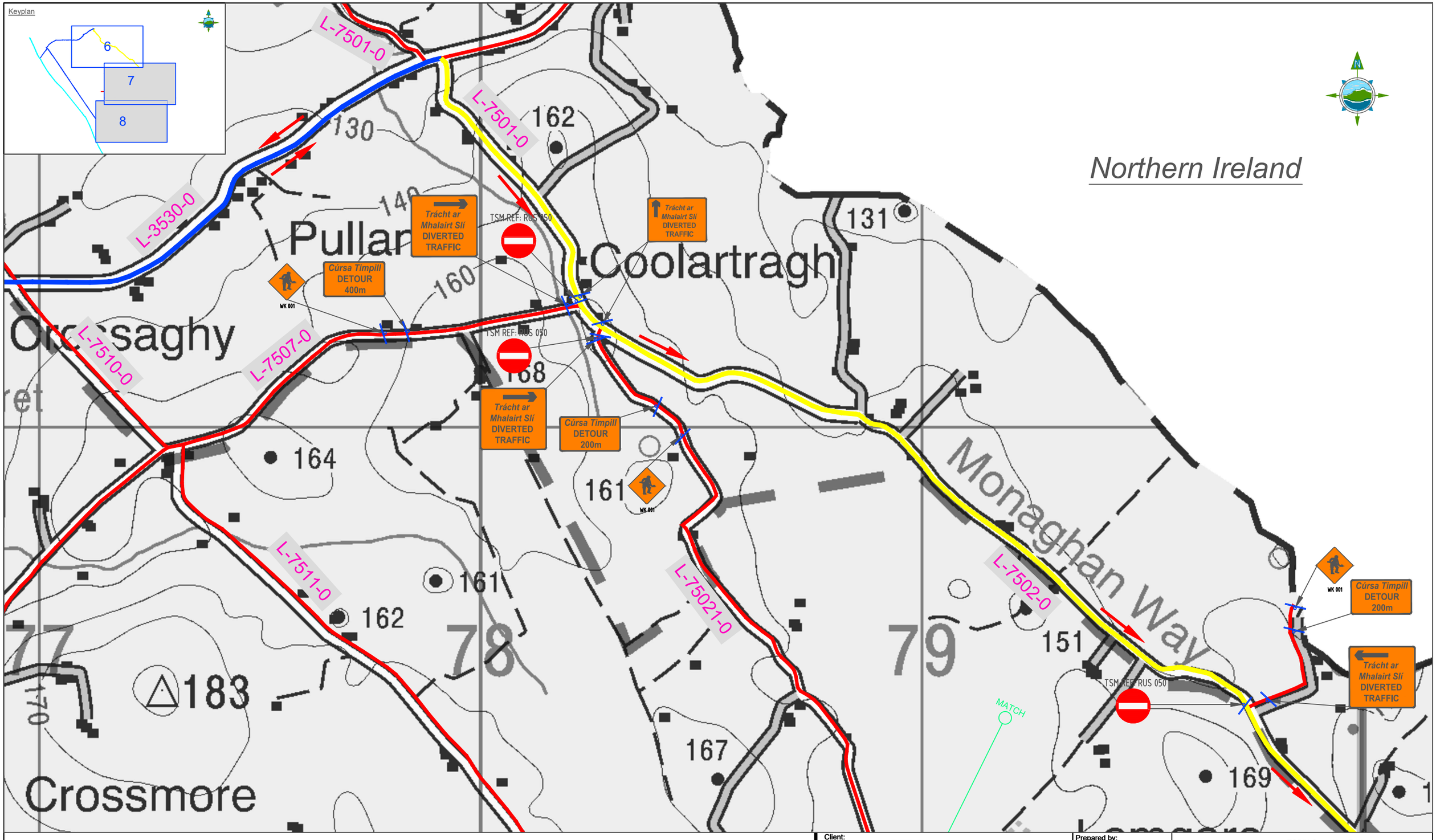


LEGEND:

- Two Way Traffic
- One Way Traffic
- Access Roads
- National Road
- Tower Location
- Temporary Traffic Signs
- Direction of Traffic
- L-7502 Road Names

Note: All Signs have been designed in accordance with TII Publications - TSM Ch 8 & Ch 5

| Rev | Date | Description | By | Chkd. |
|---|---|---|---|---|
| D01 | 27.10.21 | Draft | K.D | P.C |

Client: ESB NETWORKS

Project: ESB North/South Interconnector
Traffic Management Plan

Title: Temporary Traffic Signage
Sequence #2
Location 1

Prepared by: K.Duffy
Checked: P. Cunningham
Date: October 2021
Project Director: M. McDonnell
Drawing Status: Planning
Scale @ A1: 1:2,500

TOBIN CONSULTING ENGINEERS
TOBIN Consulting Engineers,
Fairgreen House,
Fairgreen Road,
Co. Galway, Ireland
tel: +353 (0)941-565211
e-mail: info@tobin.ie
www.tobin.ie

TOBIN Consulting Engineers will not be liable for any use of this document for any purpose other than that for which it was originally prepared and provided. Except where specifically and explicitly agreed in writing by TOBIN Consulting Engineers, as copyright holder, no part of this document may be reproduced or transmitted in any form and this document shall not be relied upon by any third party for any purpose.

Drawing No.: 11201-1006

Revision: D01

© Ordnance Survey Ireland. All rights reserved. Licence Number: EN 0061515

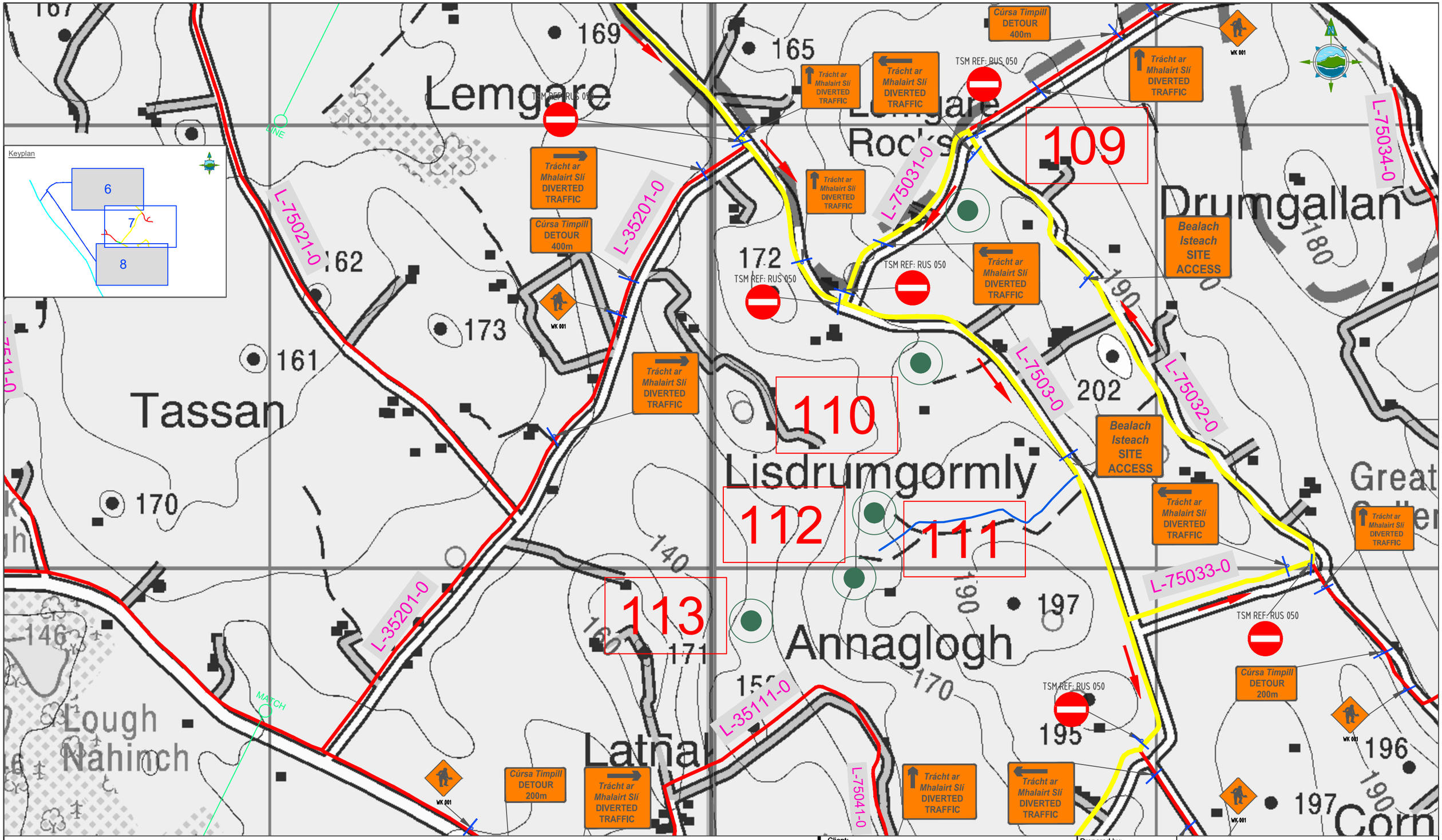


LEGEND:

- Two Way Traffic
- One Way Traffic
- Access Roads
- National Road
- Tower Location
- Temporary Traffic Signs
- Direction of Traffic
- L-7502 Road Names

Note: All Signs have been designed in accordance with TII Publications - TSM Ch 8 & Ch 5

| Rev | Date | Description | By | Chkd. |
|---|---|---|---|---|
| D01 | 27.10.21 | Draft | K.D | P.C |

Client: ESB NETWORKS

Project: ESB North/South Interconnector
Traffic Management Plan

Title: Temporary Traffic Signage
Sequence #2
Location 2

Prepared by: K.Duffy
Checked: P. Cunningham
Date: October 2021
Project Director: M. McDonnell
Drawing Status: Planning
Scale @ A1: 1:2,500

TOBIN CONSULTING ENGINEERS
TOBIN Consulting Engineers,
Fairgreen House,
Fairgreen Road,
Co. Galway, Ireland
tel: +353 (0)941-565211
e-mail: info@tobin.ie
www.tobin.ie

TOBIN Consulting Engineers will not be liable for any use of this document for any purpose other than that for which it was originally prepared and provided. Except where specifically and explicitly agreed in writing by TOBIN Consulting Engineers, as copyright holder, no part of this document may be reproduced or transmitted in any form, and this document shall not be relied upon by any third party for any purpose.

Drawing No.: 11201-1007

Revision: D01

© Ordnance Survey Ireland. All rights reserved. Licence Number: EN 0061515

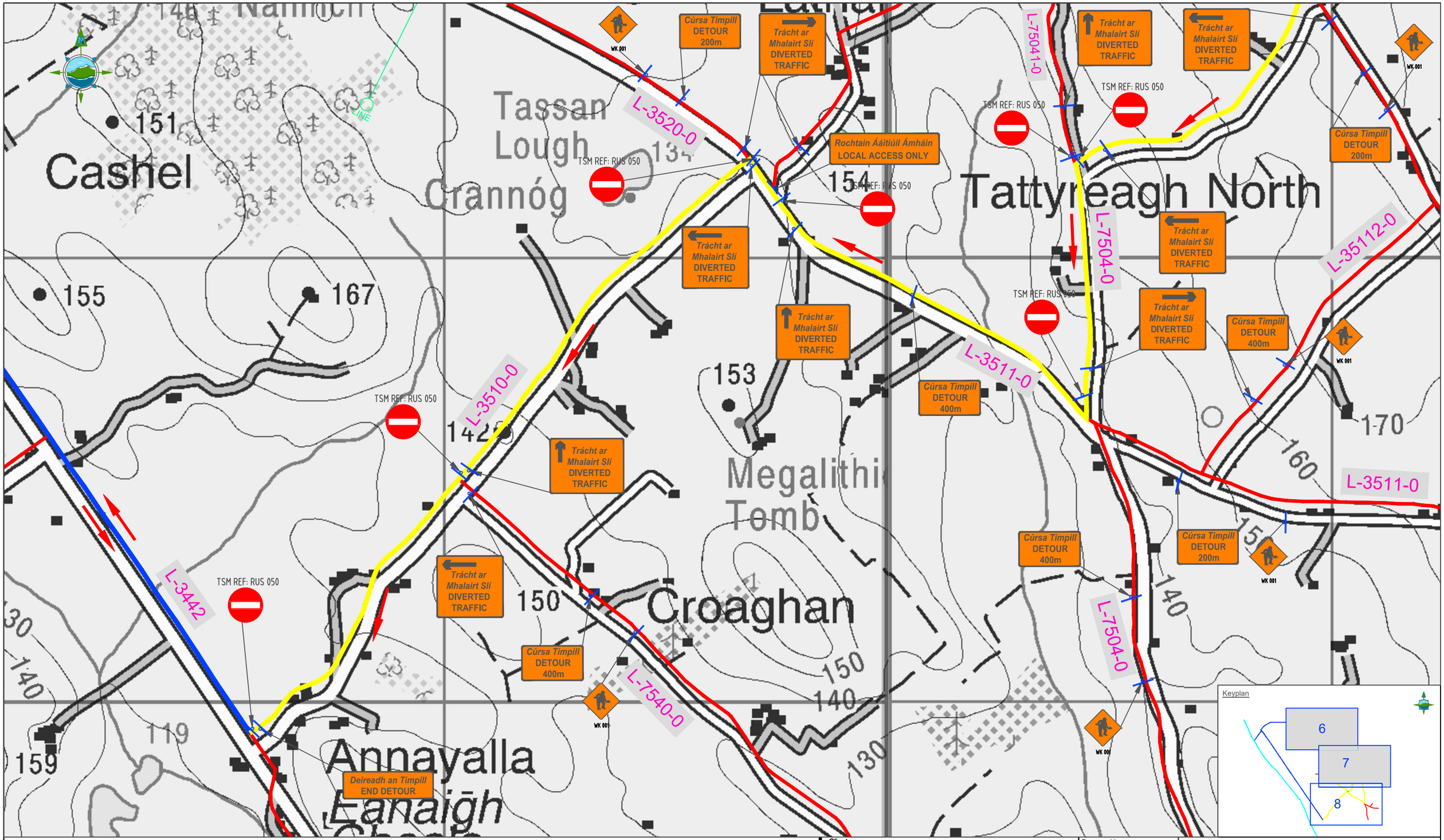


LEGEND:

- Two Way Traffic
- One Way Traffic
- Access Roads
- National Road
- Tower Location
- Temporary Traffic Signs
- Direction of Traffic
- L-7502 Road Names

Note: All Signs have been designed in accordance with TII Publications – TSM Ch 8 & Ch 5

| Rev | Date | Description | By | Chkd. |
|---|---|---|---|---|
| D01 | 27.10.21 | Draft | K.D | P.C |

Client: ESB NETWORKS

Project: ESB North/South Interconnector
Traffic Management Plan

Title: Temporary Traffic Signage
Sequence #2
Location 3

Prepared by: K.Duffy
Checked: P. Cunningham
Date: October 2021
Project Director: M. McDonnell
Drawing Status: Planning
Scale @ A1: 1:2,500

TOBIN Consulting Engineers,
Fairgreen House,
Fairgreen Road,
Co. Galway, Ireland
tel: +353 (0)941-565211
e-mail: info@tobin.ie
www.tobin.ie

TOBIN Consulting Engineers will not be liable for any use of this document for any purpose other than that for which it was originally prepared and provided. Except where specifically and explicitly agreed in writing by TOBIN Consulting Engineers, as copyright holder, no part of this document may be reproduced or transmitted in any form and this document shall not be relied upon by any third party for any purpose.

Drawing No.: 11201-1008

Revision: D01

© Ordnance Survey Ireland. All rights reserved. Licence Number: EN 0061515

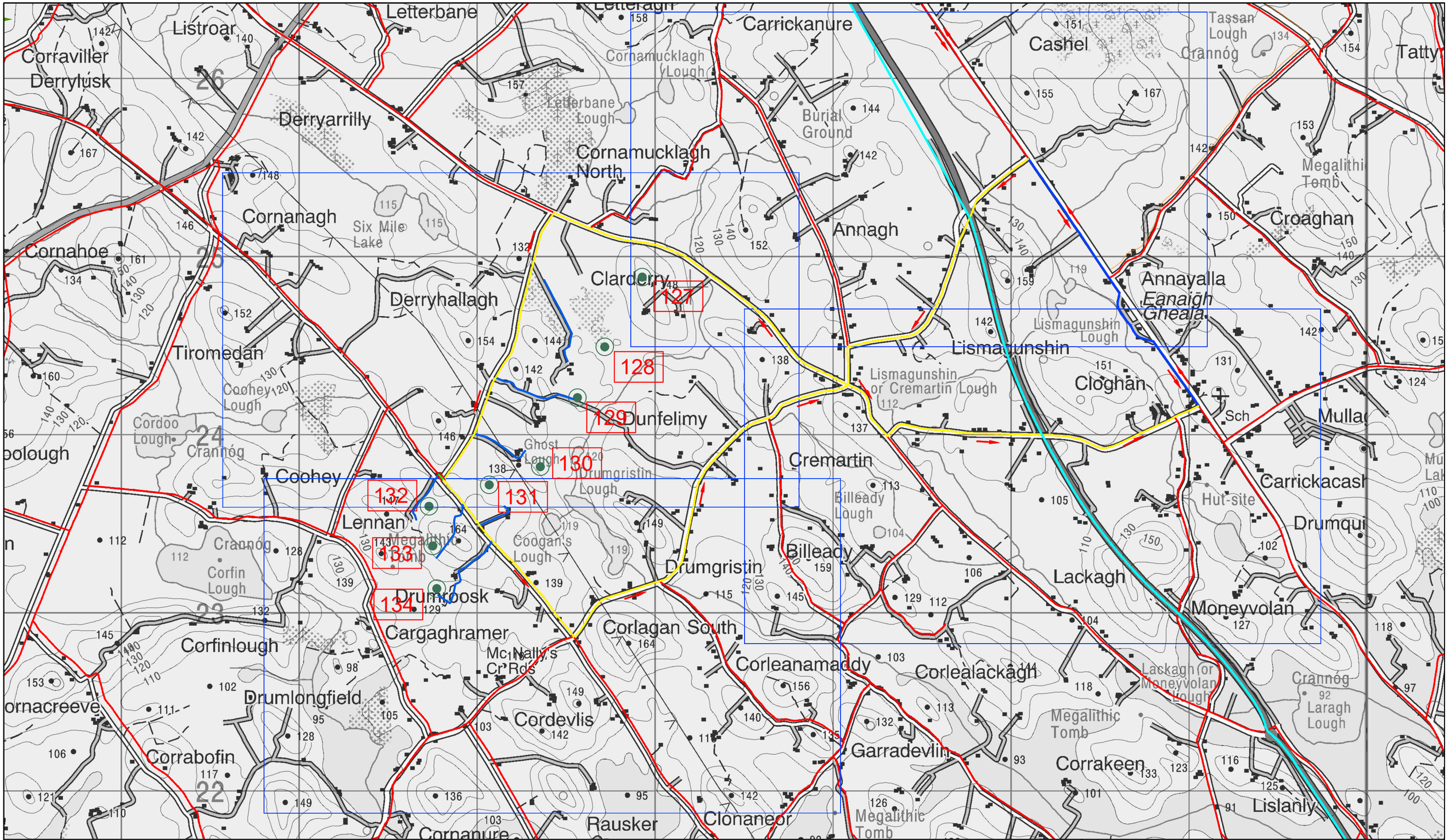


LEGEND:

- Two Way Traffic
- One Way Traffic
- Access Roads
- Departure
- National Road
- Tower Location
- Temporary Traffic Signs
- Direction of Traffic
- L-7502 Road Names
- Traffic Manual Operative

Note:
Departure - Two Way Traffic flow for construction traffic and Local Access Only.All Signs have been designed in accordance with TII Publications - TSM Ch 8 & Ch 5

| Rev | Date | Description | By | Chkd. |
|---|---|---|---|---|
| D01 | 27.10.21 | Draft | K.D | P.C |

Client: ESB NETWORKS

Project: ESB North/South Interconnector
Traffic Management Plan

Title: Overview Map
Sequence #3
Co. Monaghan

Prepared by: K.Duffy
Checked: P. Cunningham
Date: October 2021
Project Director: M. McDonnell
Drawing Status: Planning
Scale @ A1: 1:10,000

TOBIN CONSULTING ENGINEERS
TOBIN Consulting Engineers,
Fairgreen House,
Fairgreen Road,
Co. Galway, Ireland
tel: +353 (0)941-565211
e-mail: info@tobin.ie
www.tobin.ie

TOBIN Consulting Engineers will not be liable for any use of this document for any purpose other than that for which it was originally prepared and provided. Except where specifically and explicitly agreed in writing by TOBIN Consulting Engineers, as copyright holder, no part of this document may be reproduced or transmitted in any form and this document shall not be relied upon by any third party for any purpose.

Drawing No.: 11201-1009

Revision: D01

© Ordnance Survey Ireland. All rights reserved. Licence Number: EN 0061515

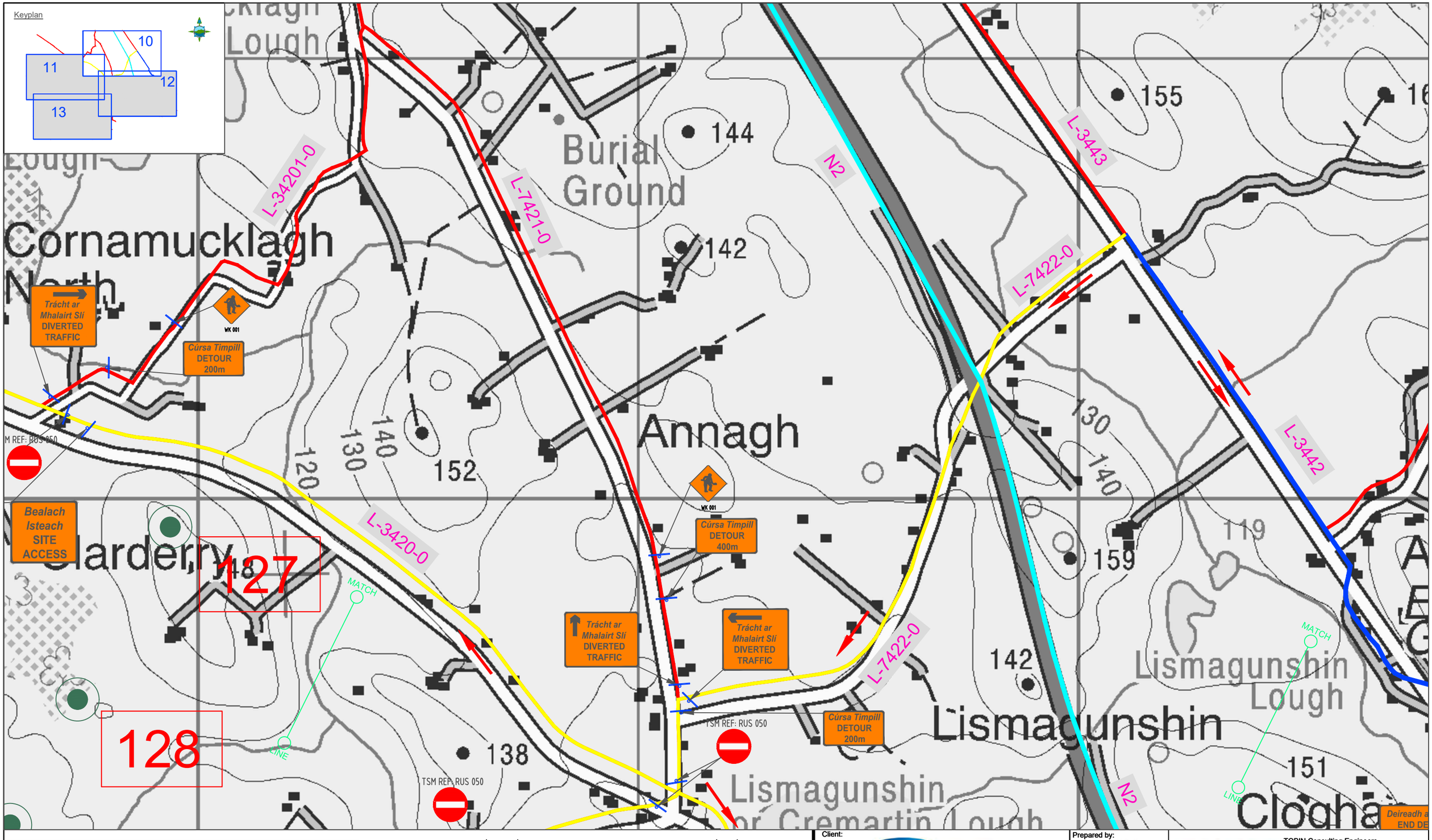


LEGEND:

- Two Way Traffic
- One Way Traffic
- Access Roads
- Departure
- National Road
- Tower Location
- Temporary Traffic Signs
- Direction of Traffic
- L-7502 Road Names
- Traffic Manual Operative

Note:
Departure - Two Way Traffic flow for construction traffic and Local Access Only.All Signs have been designed in accordance with TII Publications - TSM Ch 8 & Ch 5

| Rev | Date | Description | By | Chkd. |
|---|---|---|---|---|
| D01 | 27.10.21 | Draft | K.D | P.C |

Client: ESB NETWORKS

Project: ESB North/South Interconnector
Traffic Management Plan

Title: Temporary Traffic Signage
Sequence #3
Co. Monaghan

Prepared by: K.Duffy
Checked: P. Cunningham
Date: October 2021
Project Director: M. McDonnell
Drawing Status: Planning
Scale @ A1: 1:2,500

TOBIN Consulting Engineers,
Fairgreen House,
Fairgreen Road,
Co. Galway, Ireland
tel: +353 (0)941-565211
e-mail: info@tobin.ie
www.tobin.ie

TOBIN Consulting Engineers will not be liable for any use of this document for any purpose other than that for which it was originally prepared and provided. Except where specifically and explicitly agreed in writing by TOBIN Consulting Engineers, as copyright holder, no part of this document may be reproduced or transmitted in any form and this document shall not be relied upon by any third party for any purpose.

Drawing No.: 11201-1010

Revision: D01

© Ordnance Survey Ireland. All rights reserved. Licence Number: EN 0061515

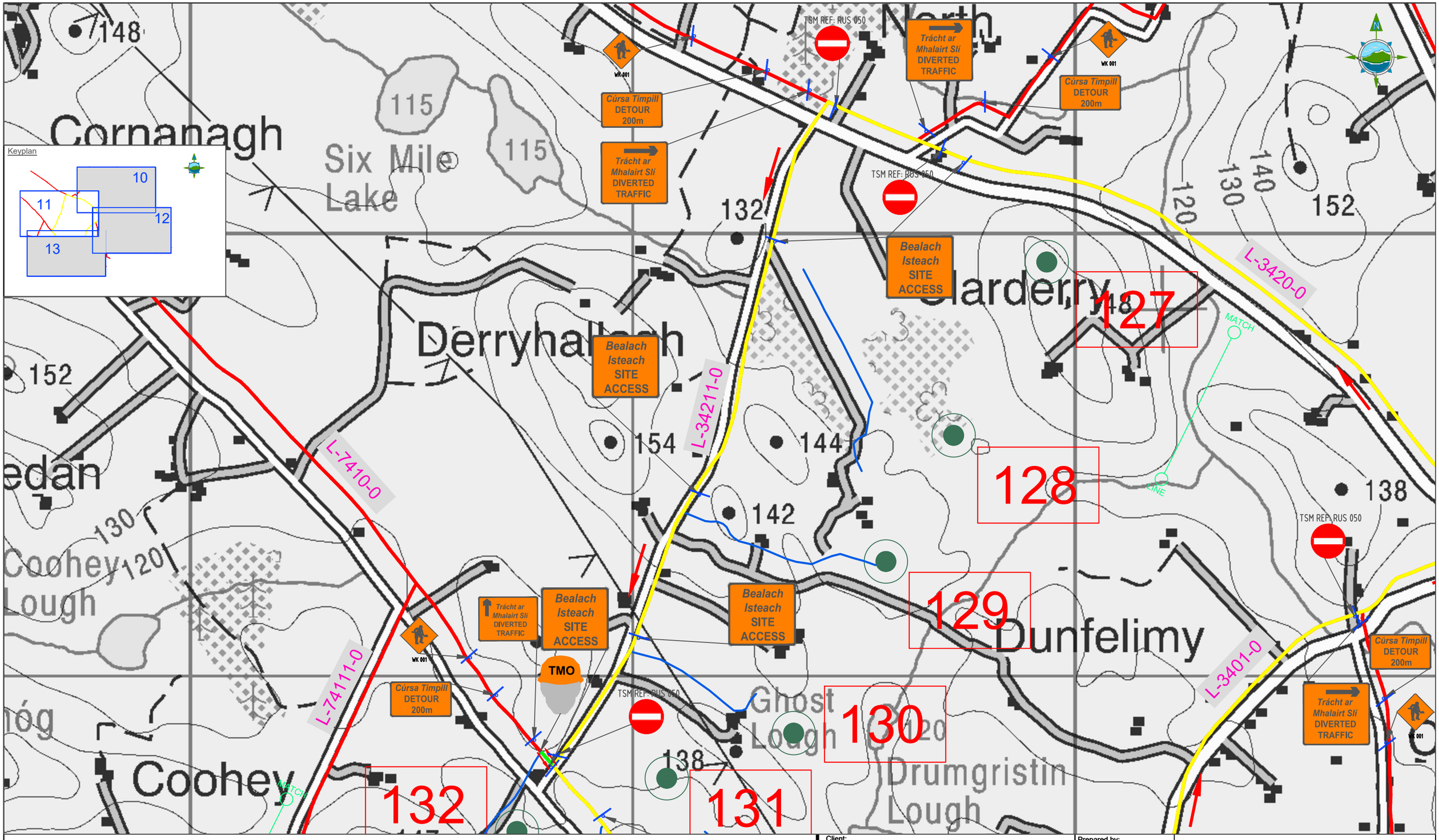


LEGEND:

- Two Way Traffic
- One Way Traffic
- Access Roads
- Departure
- National Road
- Tower Location
- Temporary Traffic Signs
- Direction of Traffic
- L-7502 Road Names
- Traffic Manual Operative

Note:
Departure - Two Way Traffic flow for construction traffic and Local Access Only.All Signs have been designed in accordance with TII Publications - TSM Ch 8 & Ch 5

| Rev | Date | Description | By | Chkd. |
|---|---|---|---|---|
| D01 | 27.10.21 | Draft | K.D | P.C |

Client: ESB NETWORKS

Project: ESB North/South Interconnector
Traffic Management Plan

Title: Temporary Traffic Signage
Sequence #3
Co. Monaghan

Prepared by: K.Duffy
Checked: P. Cunningham
Date: October 2021
Project Director: M. McDonnell
Drawing Status: Planning
Scale @ A1: 1:2,500

TOBIN CONSULTING ENGINEERS
TOBIN Consulting Engineers,
Fairgreen House,
Fairgreen Road,
Co. Galway, Ireland
tel: +353 (0)941-565211
e-mail: info@tobin.ie
www.tobin.ie

TOBIN Consulting Engineers will not be liable for any use of this document for any purpose other than that for which it was originally prepared and provided. Except where specifically and explicitly agreed in writing by TOBIN Consulting Engineers, as copyright holder, no part of this document may be reproduced or transmitted in any form and this document shall not be relied upon by any third party for any purpose.

Drawing No.: 11201-1011

Revision: D01

© Ordnance Survey Ireland. All rights reserved. Licence Number: EN 0061515

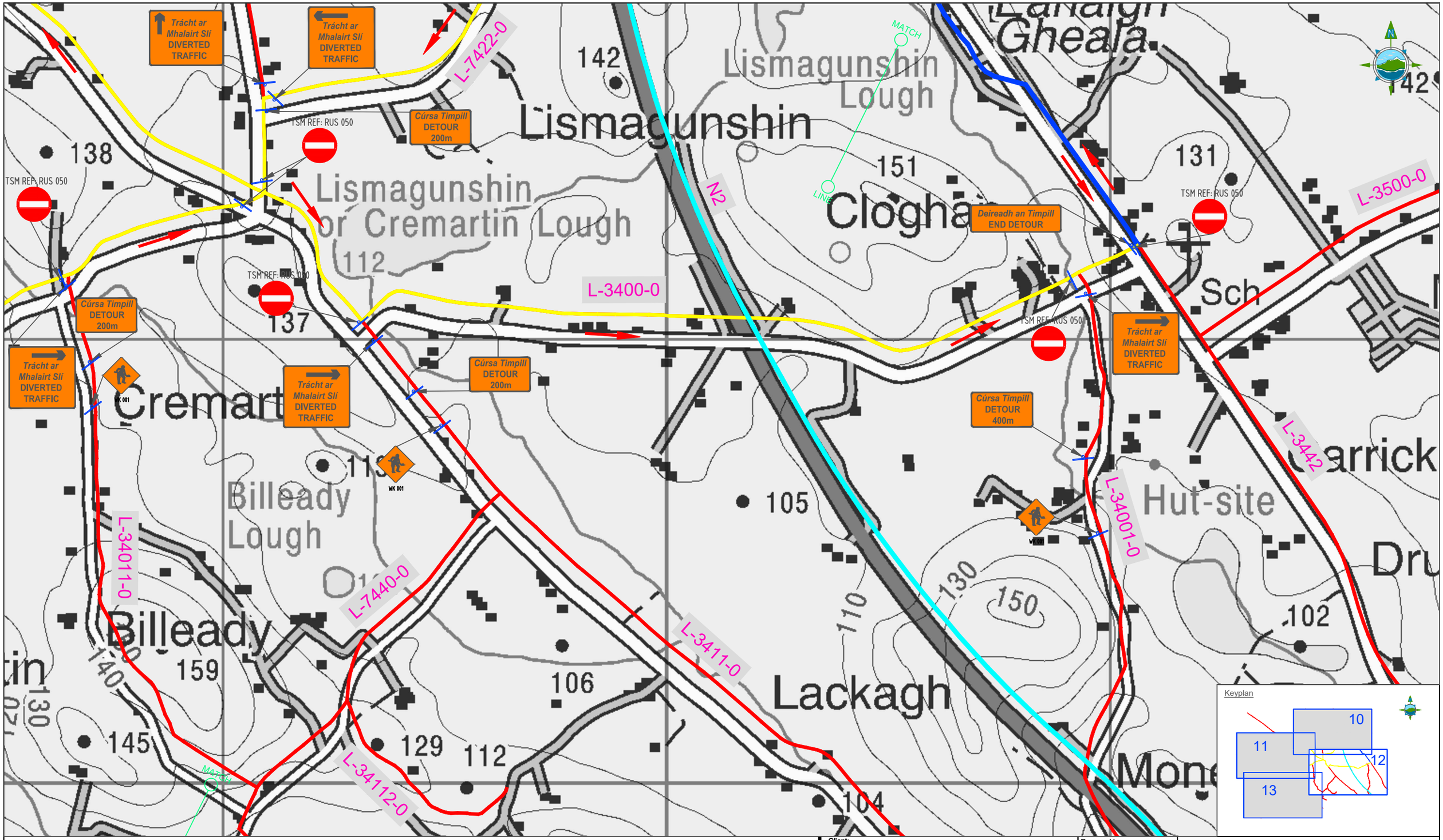


LEGEND:

- Two Way Traffic
- One Way Traffic
- Access Roads
- Departure
- National Road
- Tower Location
- Temporary Traffic Signs
- Direction of Traffic
- L-7502 Road Names
- Traffic Manual Operative

Note:
Departure - Two Way Traffic flow for construction traffic and Local Access Only.All Signs have been designed in accordance with TII Publications - TSM Ch 8 & Ch 5

| Rev | Date | Description | By | Chkd. |
|---|---|---|---|---|
| D01 | 27.10.21 | Draft | K.D | P.C |

Client: ESB NETWORKS

Project: ESB North/South Interconnector
Traffic Management Plan

Title: Temporary Traffic Signage
Sequence #3
Co. Monaghan

Prepared by: K.Duffy
Checked: P. Cunningham
Date: October 2021
Project Director: M. McDonnell
Drawing Status: Planning
Scale @ A1: 1:2,500

TOBIN Consulting Engineers,
Fairgreen House,
Fairgreen Road,
Co. Galway, Ireland
tel: +353 (0)941-565211
e-mail: info@tobin.ie
www.tobin.ie

TOBIN Consulting Engineers will not be liable for any use of this document for any purpose other than that for which it was originally prepared and provided. Except where specifically and explicitly agreed in writing by TOBIN Consulting Engineers, as copyright holder, no part of this document may be reproduced or transmitted in any form and this document shall not be relied upon by any third party for any purpose.

Drawing No.: 11201-1012

Revision: D01

© Ordnance Survey Ireland. All rights reserved. Licence Number: EN 0061515

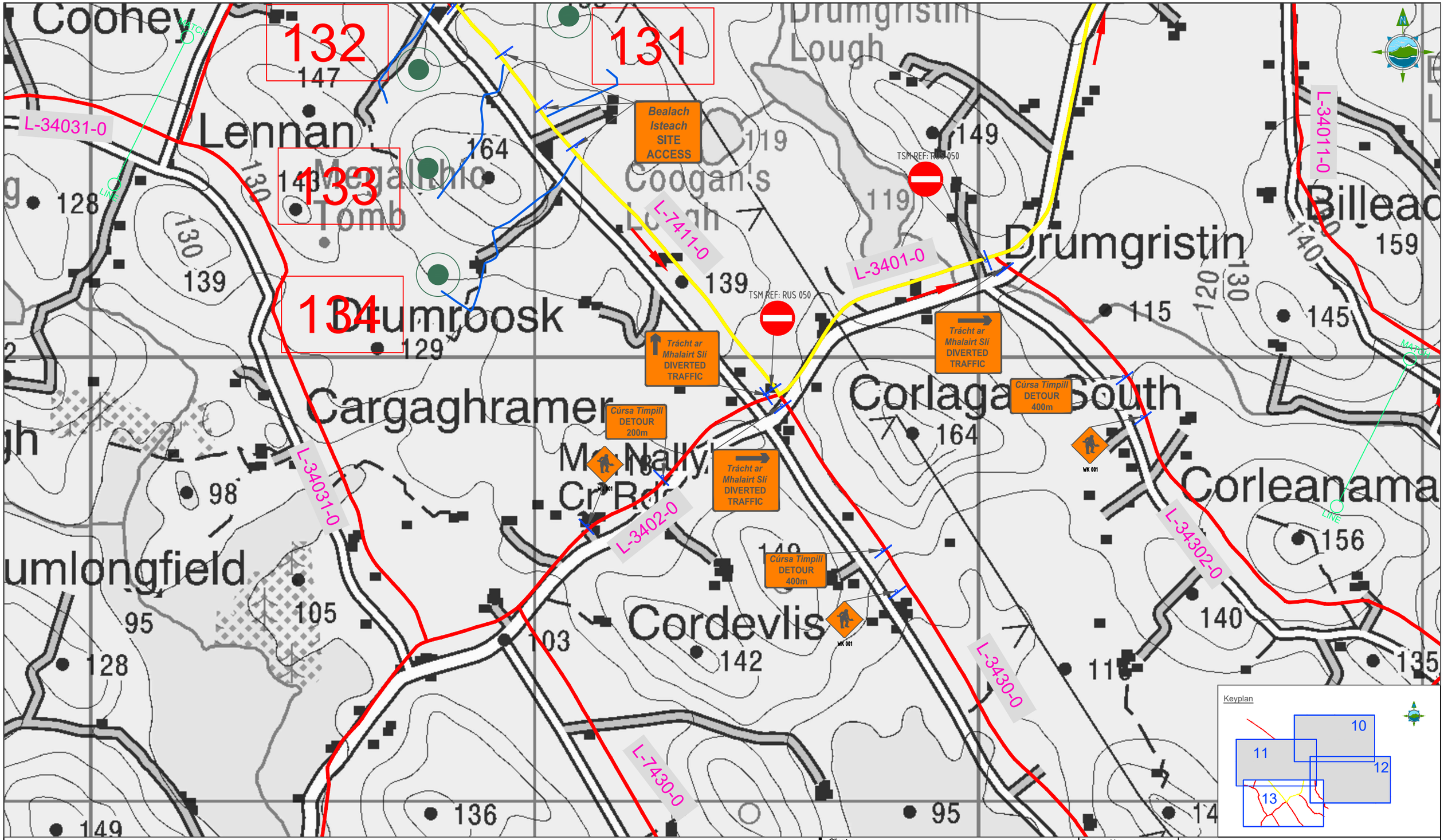


LEGEND:

- Two Way Traffic
- One Way Traffic
- Access Roads
- Departure
- National Road
- Tower Location
- Temporary Traffic Signs
- Direction of Traffic
- L-7502 Road Names
- Traffic Manual Operative

Note:
Departure - Two Way Traffic flow for construction traffic and Local Access Only.All Signs have been designed in accordance with TII Publications - TSM Ch 8 & Ch 5

| Rev | Date | Description | By | Chkd. |
|---|---|---|---|---|
| D01 | 27.10.21 | Draft | K.D | P.C |

Client: ESB NETWORKS

Project: ESB North/South Interconnector
Traffic Management Plan

Title: Temporary Traffic Signage
Sequence #3
Co. Monaghan

Prepared by: K.Duffy
Checked: P. Cunningham
Date: October 2021
Project Director: M. McDonnell
Drawing Status: Planning
Scale @ A1: 1:2,500

TOBIN Consulting Engineers,
Fairgreen House,
Fairgreen Road,
Co. Galway, Ireland
tel: +353 (0)941-565211
e-mail: info@tobin.ie
www.tobin.ie

TOBIN Consulting Engineers will not be liable for any use of this document for any purpose other than that for which it was originally prepared and provided. Except where specifically and explicitly agreed in writing by TOBIN Consulting Engineers, as copyright holder, no part of this document may be reproduced or transmitted in any form and this document shall not be relied upon by any third party for any purpose.

Drawing No.: 11201-1013

Revision: D01

© Ordnance Survey Ireland. All rights reserved. Licence Number: EN 0061515

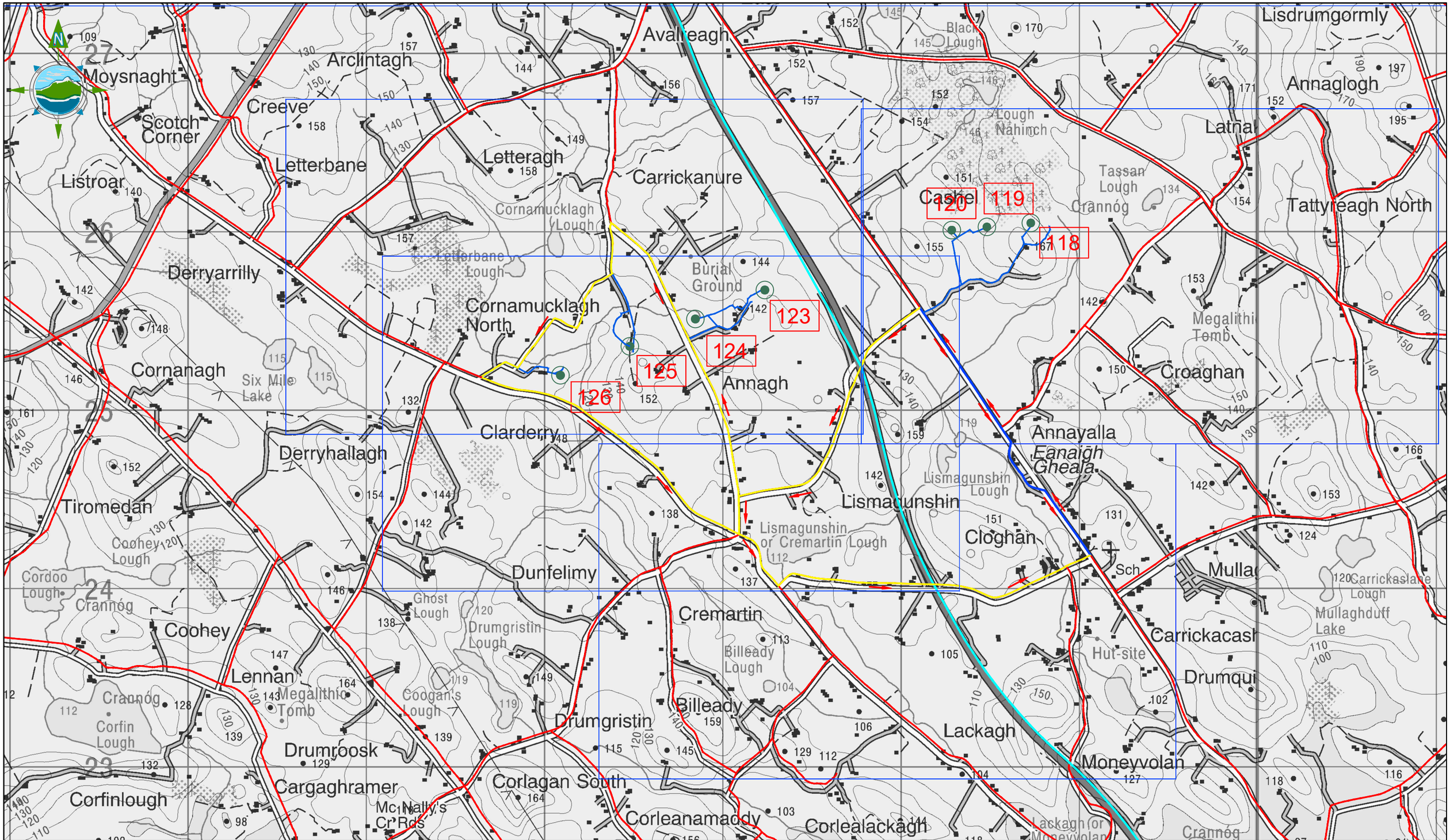


LEGEND:

- Two Way Traffic
- One Way Traffic
- Access Roads
- National Road
- Tower Location
- Temporary Traffic Signs
- Direction of Traffic
- L-7502 Road Names
- TMO Traffic Manual Operative

Note: All Signs have been designed in accordance with TII Publications – TSM Ch 8 & Ch 5

| Rev | Date | Description | By | Chkd. |
|---|---|---|---|---|
| D02 | 14.07.22 | Draft | K.D | P.C |
| D01 | 29.10.21 | Draft | K.D | P.C |

Client: ESB NETWORKS

Project: ESB North/South Interconnector
Traffic Management Plan

Title: Overview Map
Sequence #4
Co. Monaghan

Prepared by: K.Duffy
Checked: P. Cunningham
Date: July 2022
Project Director: M. McDonnell
Drawing Status: Planning
Scale @ A1: 1:10,000

TOBIN CONSULTING ENGINEERS
TOBIN Consulting Engineers,
Fairgreen House,
Fairgreen Road,
Co. Galway, Ireland
tel: +353 (0)941-565211
e-mail: info@tobin.ie
www.tobin.ie

TOBIN Consulting Engineers will not be liable for any use of this document for any purpose other than that for which it was originally prepared and provided. Except where specifically and explicitly agreed in writing by TOBIN Consulting Engineers, as copyright holder, no part of this document may be reproduced or transmitted in any form and this document shall not be relied upon by any third party for any purpose.

Drawing No.: 11201-1014

Revision: D02

© Ordnance Survey Ireland. All rights reserved. Licence Number: EN 0061515

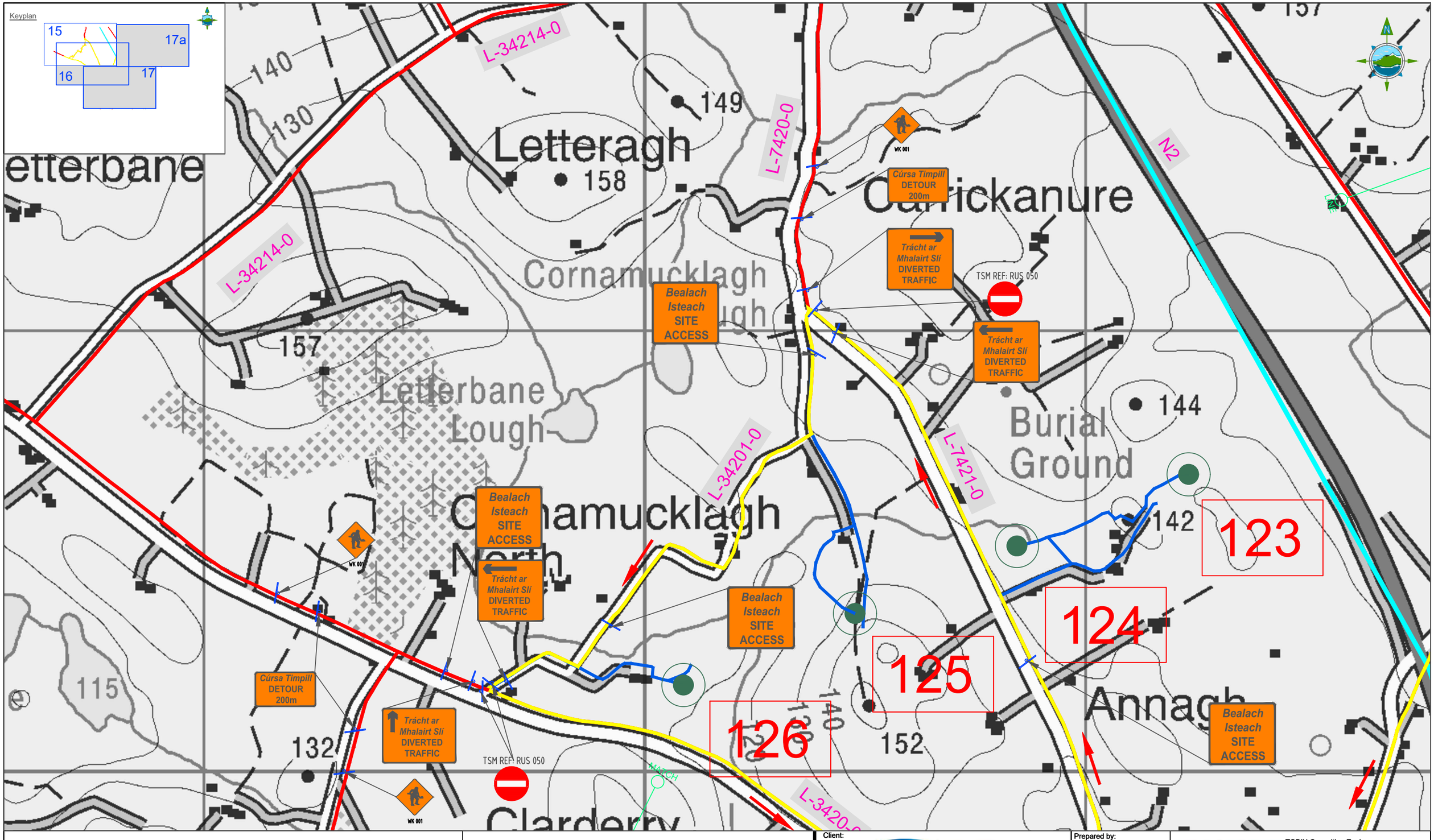


LEGEND:

- Two Way Traffic
- One Way Traffic
- Access Roads
- National Road
- Tower Location
- Temporary Traffic Signs
- Direction of Traffic
- L-7502 Road Names
- Traffic Manual Operative

Note: All Signs have been designed in accordance with TII Publications – TSM Ch 8 & Ch 5

| Rev | Date | Description | By | Chkd. |
|---|---|---|---|---|
| D02 | 15.07.22 | Draft | K.D | P.C |
| D01 | 29.10.21 | Draft | K.D | P.C |

Client: ESB NETWORKS

Project: ESB North/South Interconnector
Traffic Management Plan

Title: Temporary Traffic Signage
Sequence #4
Co. Monaghan

Prepared by: K.Duffy
Checked: P. Cunningham
Date: July 2022
Project Director: M. McDonnell
Drawing Status: Planning
Scale @ A1: 1:2,500

TOBIN Consulting Engineers,
Fairgreen House,
Fairgreen Road,
Co. Galway, Ireland
tel: +353 (0)941-565211
e-mail: info@tobin.ie
www.tobin.ie

TOBIN Consulting Engineers will not be liable for any use of this document for any purpose other than that for which it was originally prepared and provided. Except where specifically and explicitly agreed in writing by TOBIN Consulting Engineers, as copyright holder, no part of this document may be reproduced or transmitted in any form and this document shall not be relied upon by any third party for any purpose.

Drawing No.: 11201-1015

Revision: D02

© Ordnance Survey Ireland. All rights reserved. Licence Number: EN 0061515

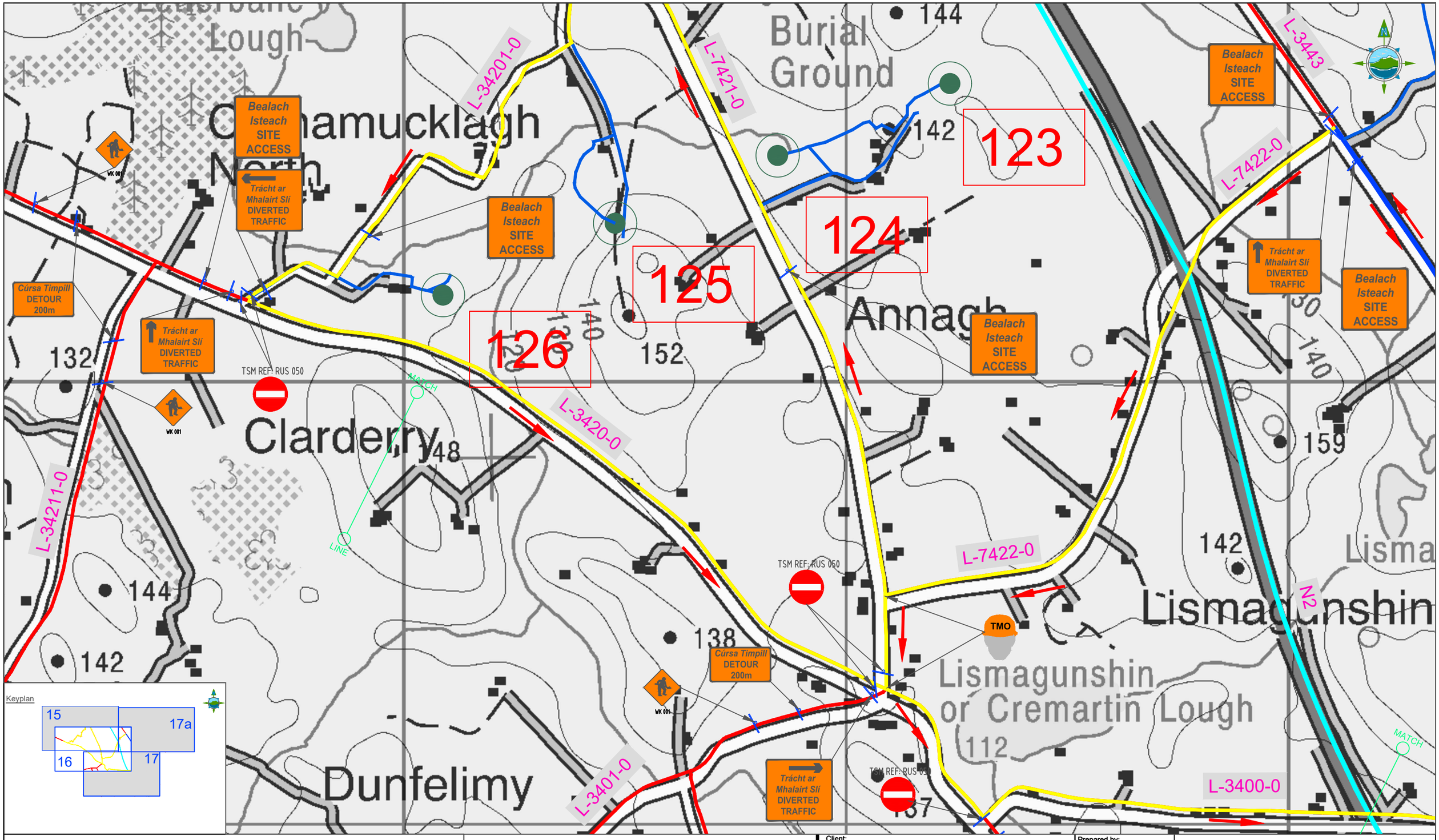


LEGEND:

- Two Way Traffic
- One Way Traffic
- Access Roads
- National Road
- Tower Location
- Temporary Traffic Signs
- Direction of Traffic
- L-7502 Road Names
- Traffic Manual Operative

Note: All Signs have been designed in accordance with TII Publications - TSM Ch 8 & Ch 5

| Rev | Date | Description | By | Chkd. |
|---|---|---|---|---|
| D02 | 15.07.22 | Draft | K.D | P.C |
| D01 | 29.10.21 | Draft | K.D | P.C |

Client: ESB NETWORKS

Project: ESB North/South Interconnector
Traffic Management Plan

Title: Temporary Traffic Signage
Sequence #4
Co. Monaghan

Prepared by: K.Duffy
Checked: P. Cunningham
Date: July 2022
Project Director: M. McDonnell
Drawing Status: Planning
Scale @ A1: 1:2,500

TOBIN CONSULTING ENGINEERS
TOBIN Consulting Engineers,
Fairgreen House,
Fairgreen Road,
Co. Galway, Ireland
tel: +353 (0)941-565211
e-mail: info@tobin.ie
www.tobin.ie

TOBIN Consulting Engineers will not be liable for any use of this document for any purpose other than that for which it was originally prepared and provided. Except where specifically and explicitly agreed in writing by TOBIN Consulting Engineers, as copyright holder, no part of this document may be reproduced or transmitted in any form and this document shall not be relied upon by any third party for any purpose.

Drawing No.: 11201-1016

Revision: D02

© Ordnance Survey Ireland. All rights reserved. Licence Number: EN 0061515

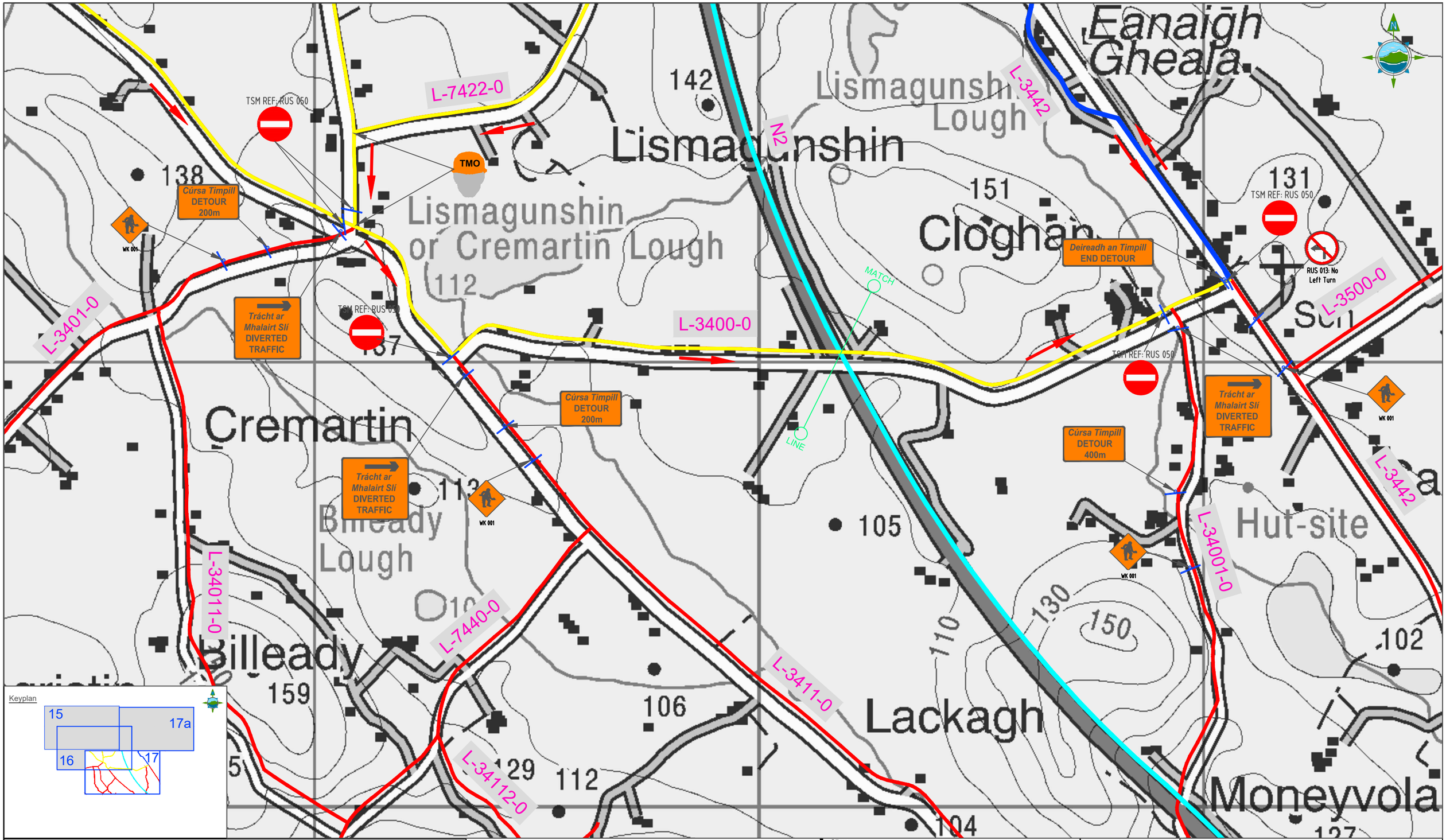


Keplan




LEGEND:

- Two Way Traffic
- One Way Traffic
- Access Roads
- National Road
- Tower Location
- Temporary Traffic Signs
- Direction of Traffic
- L-7502 Road Names
- Traffic Manual Operative

Note: All Signs have been designed in accordance with TII Publications - TSM Ch 8 & Ch 5

| Rev | Date | Description | By | Chkd. |
|---|---|---|---|---|
| D02 | 15.07.22 | Draft | K.D | P.C |
| D01 | 29.10.21 | Draft | K.D | P.C |

Client: ESB NETWORKS

Project: ESB North/South Interconnector
Traffic Management Plan

Title: Temporary Traffic Signage
Sequence #4
Co. Monaghan

Prepared by: K.Duffy
Checked: P. Cunningham
Date: July 2022
Project Director: M. McDonnell
Drawing Status: Planning
Scale @ A1: 1:2,500

TOBIN Consulting Engineers,
Fairgreen House,
Fairgreen Road,
Co. Galway, Ireland
tel: +353 (0)941-565211
e-mail: info@tobin.ie
www.tobin.ie

TOBIN Consulting Engineers will not be liable for any use of this document for any purpose other than that for which it was originally prepared and provided. Except where specifically and explicitly agreed in writing by TOBIN Consulting Engineers, as copyright holder, no part of this document may be reproduced or transmitted in any form and this document shall not be relied upon by any third party for any purpose.

Drawing No.: 11201-1017

Revision: D02

© Ordnance Survey Ireland. All rights reserved. Licence Number: EN 0061515

Keyplan

15 16 17 17a

Lough Nahinch

Latnah

Tassan Lough

Crannóg

Cashel

Tattyreagh North

Megalithic Tomb

Croaghan

Annayalla

120 119 118

146 151 155 167 154 153 195 160 150 140 130 159

L-3443 L-7422-0 L-3520-0 L-3510-0 L-3511-0 L-7504-0 L-7540-0 L-7504-0

Bealach Isteach SITE ACCESS

Trácht ar Mhalairt Slí DIVERTED TRAFFIC

Bealach Isteach SITE ACCESS

LEGEND:

- Two Way Traffic
- One Way Traffic
- Access Roads
- National Road
- Tower Location
- Temporary Traffic Signs
- Direction of Traffic
- L-7502 Road Names
- Traffic Manual Operative

Note: All Signs have been designed in accordance with TII Publications - TSM Ch 8 & Ch 5

| Rev | Date | Description | By | Chkd. |
|---|---|---|---|---|
| D02 | 15.07.22 | Draft | K.D | P.C |
| D01 | 29.10.21 | Draft | K.D | P.C |

Client: ESB NETWORKS

Project: ESB North/South Interconnector
Traffic Management Plan

Title: Temporary Traffic Signage
Sequence #4
Co. Monaghan

Prepared by: K.Duffy
Checked: P. Cunningham
Date: July 2022
Project Director: M. McDonnell
Drawing Status: Planning
Scale @ A1: 1:2,500

TOBIN CONSULTING ENGINEERS
TOBIN Consulting Engineers,
Fairgreen House,
Fairgreen Road,
Co. Galway, Ireland
tel: +353 (0)941-565211
e-mail: info@tobin.ie
www.tobin.ie

TOBIN Consulting Engineers will not be liable for any use of this document for any purpose other than that for which it was originally prepared and provided. Except where specifically and explicitly agreed in writing by TOBIN Consulting Engineers, as copyright holder, no part of this document may be reproduced or transmitted in any form and this document shall not be relied upon by any third party for any purpose.

Drawing No.: 11201-1017a

Revision: D02

© Ordnance Survey Ireland. All rights reserved. Licence Number: EN 0061515

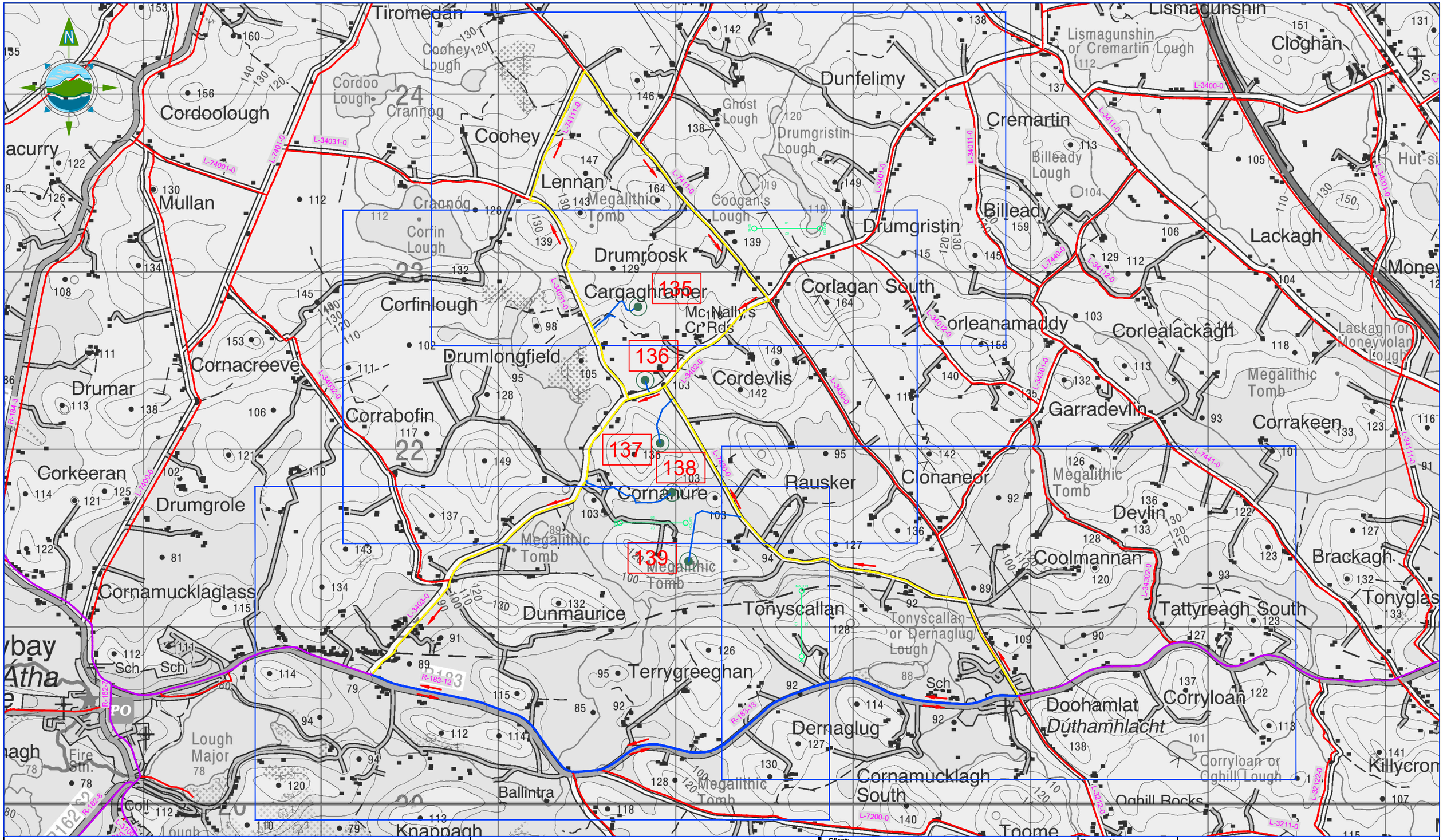


LEGEND:

- Two Way Traffic
- One Way Traffic
- Access Roads
- Regional Road
- Tower Location
- Temporary Traffic Signs
- Direction of Traffic
- L-7502 Road Names
- Traffic Manual Operative

Note: All Signs have been designed in accordance with TII Publications - TSM Ch 8 & Ch 5

| Rev | Date | Description | By | Chkd. |
|---|---|---|---|---|
| D02 | 19.07.22 | Draft | K.D | P.C |
| D01 | 12.04.22 | Draft | J.L | P.C |

Client: ESB NETWORKS

Project: ESB North/South Interconnector
Traffic Management Plan

Title: Overview Map
Sequence #5
Co. Monaghan

Prepared by: K.Duffy
Checked: P. Cunningham
Date: July 2022
Project Director: M. McDonnell
Drawing Status: Planning
Scale @ A1: 1:10,000

TOBIN CONSULTING ENGINEERS
TOBIN Consulting Engineers,
Fairgreen House,
Fairgreen Road,
Co. Galway, Ireland
tel: +353 (0)941-565211
e-mail: info@tobin.ie
www.tobin.ie

TOBIN Consulting Engineers will not be liable for any use of this document for any purpose other than that for which it was originally prepared and provided. Except where specifically and explicitly agreed in writing by TOBIN Consulting Engineers, as copyright holder, no part of this document may be reproduced or transmitted in any form and this document shall not be relied upon by any third party for any purpose.

Drawing No.: 11201-1069

Revision: D02

© Ordnance Survey Ireland. All rights reserved. Licence Number: EN 0061515

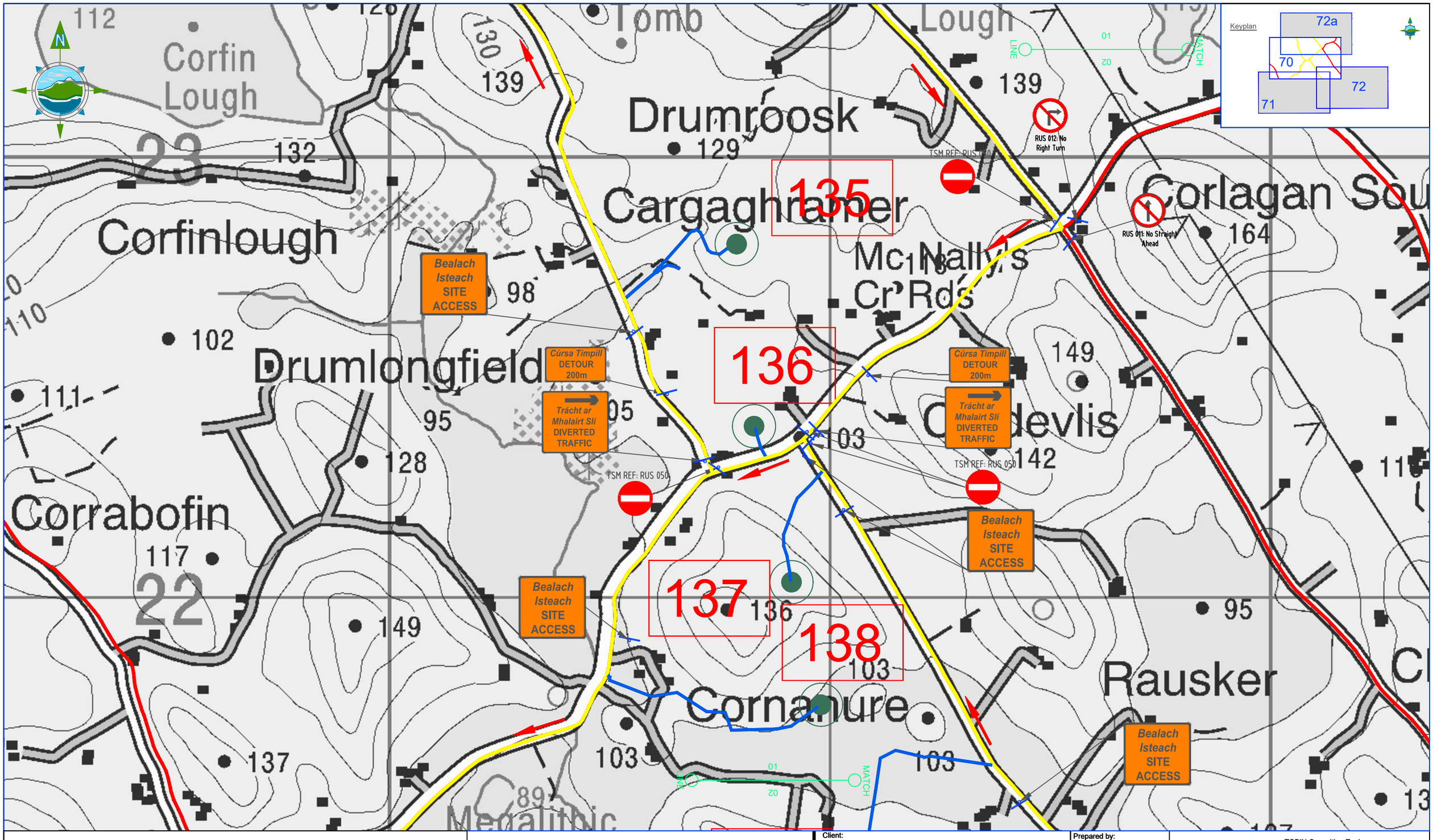


LEGEND:

- Two Way Traffic
- One Way Traffic
- Access Roads
- Regional Road
- Tower Location
- Temporary Traffic Signs
- Direction of Traffic
- L-7502 Road Names
- Traffic Manual Operative

Note: All Signs have been designed in accordance with TII Publications – TSM Ch 8 & Ch 5

| Rev | Date | Description | By | Chkd. |
|---|---|---|---|---|
| D02 | 19.07.22 | Draft | K.D | P.C |
| D01 | 12.04.22 | Draft | J.L | P.C |

Client: ESB NETWORKS

Project: ESB North/South Interconnector
Traffic Management Plan

Title: Temporary Traffic Signage Sequence #5
Co. Monaghan

Prepared by: K.Duffy
Checked: P. Cunningham
Date: July 2022
Project Director: M. McDonnell
Drawing Status: Planning
Scale @ A1: 1:2,500

TOBIN CONSULTING ENGINEERS
TOBIN Consulting Engineers,
Fairgreen House,
Fairgreen Road,
Co. Galway, Ireland
tel: +353 (0)941-565211
e-mail: info@tobin.ie
www.tobin.ie

TOBIN Consulting Engineers will not be liable for any use of this document for any purpose other than that for which it was originally prepared and provided. Except where specifically and explicitly agreed in writing by TOBIN Consulting Engineers, as copyright holder, no part of this document may be reproduced or transmitted in any form and this document shall not be relied upon by any third party for any purpose.

Drawing No.: 11201-1070

Revision: D02

© Ordnance Survey Ireland. All rights reserved. Licence Number: EN 0061515

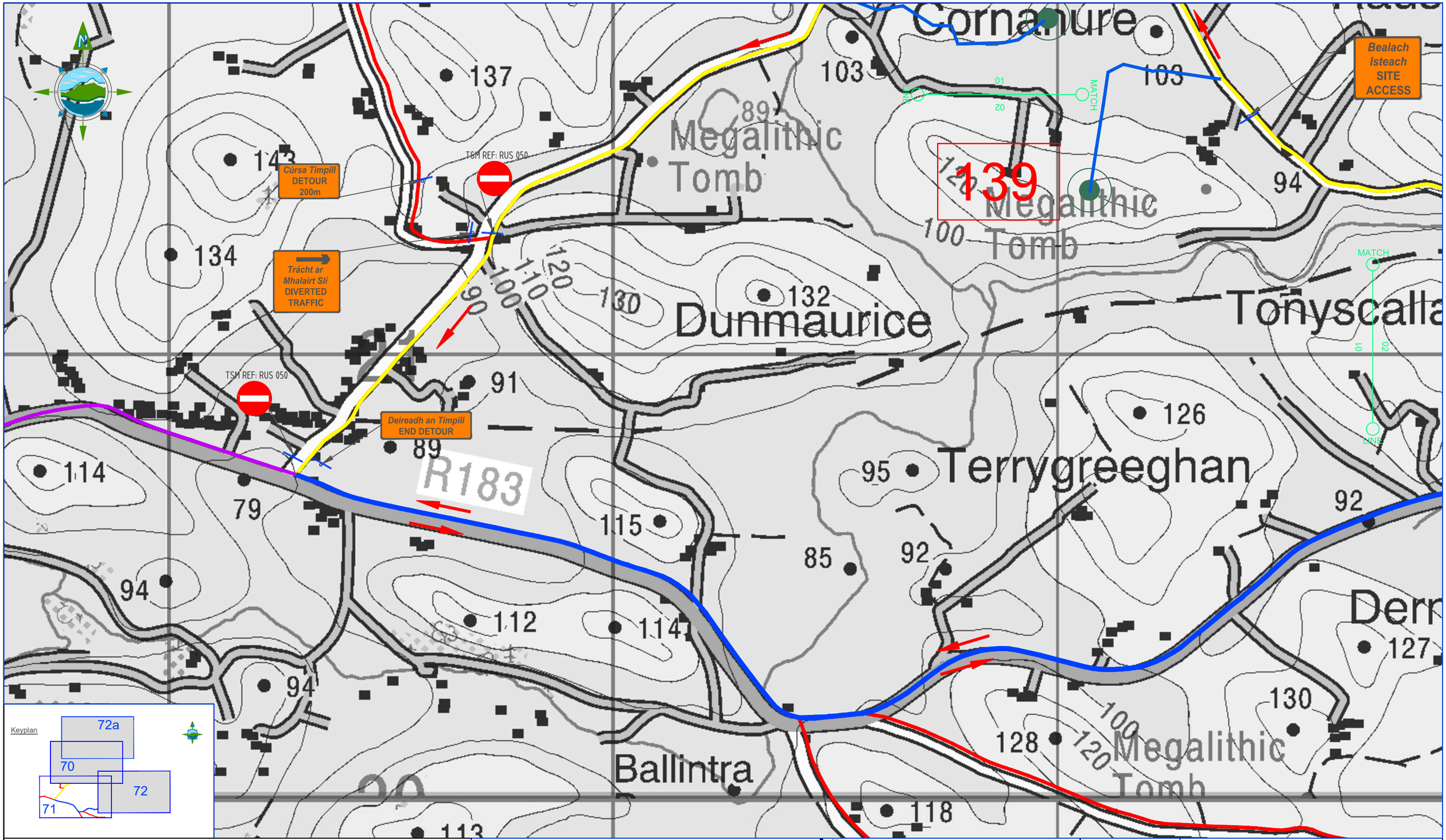


Keyplan




LEGEND:

- Two Way Traffic
- One Way Traffic
- Access Roads
- Regional Road
- Tower Location
- Temporary Traffic Signs
- Direction of Traffic
- L-7502 Road Names
- Traffic Manual Operative

Note: All Signs have been designed in accordance with TII Publications - TSM Ch 8 & Ch 5

| Rev | Date | Description | By | Chkd. |
|---|---|---|---|---|
| D02 | 19.07.22 | Draft | K.D | P.C |
| D01 | 12.04.22 | Draft | J.L | P.C |

Client: ESB NETWORKS

Project: ESB North/South Interconnector
Traffic Management Plan

Title: Temporary Traffic Signage
Sequence #5
Co. Monaghan

Prepared by: K.Duffy
Checked: P. Cunningham
Date: July 2022
Project Director: M. McDonnell
Drawing Status: Planning
Scale @ A1: 1:2,500

TOBIN CONSULTING ENGINEERS
TOBIN Consulting Engineers,
Fairgreen House,
Fairgreen Road,
Co. Galway, Ireland
tel: +353 (0)941-565211
e-mail: info@tobin.ie
www.tobin.ie

TOBIN Consulting Engineers will not be liable for any use of this document for any purpose other than that for which it was originally prepared and provided. Except where specifically and explicitly agreed in writing by TOBIN Consulting Engineers, as copyright holder, no part of this document may be reproduced or transmitted in any form, and this document shall not be relied upon by any third party for any purpose.

Drawing No.: 11201-1071

Revision: D02

© Ordnance Survey Ireland. All rights reserved. Licence Number: EN 0061515

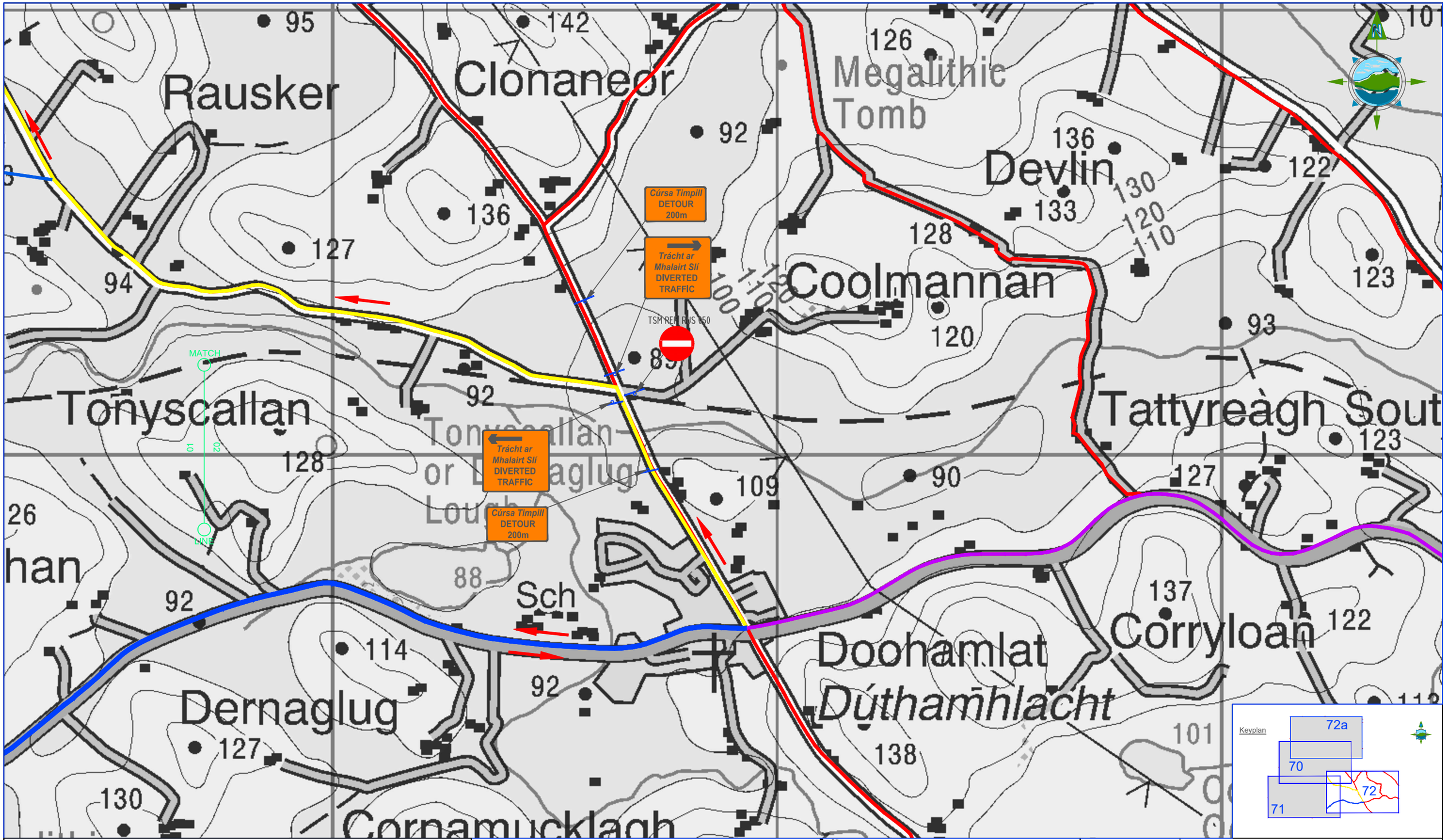


LEGEND:

- Two Way Traffic
- One Way Traffic
- Access Roads
- Regional Road
- Tower Location
- Temporary Traffic Signs
- Direction of Traffic
- L-7502 Road Names
- Traffic Manual Operative

Note: All Signs have been designed in accordance with TII Publications - TSM Ch 8 & Ch 5

| Rev | Date | Description | By | Chkd. |
|---|---|---|---|---|
| D02 | 19.07.22 | Draft | K.D | P.C |
| D01 | 12.04.22 | Draft | J.L | P.C |

Client: ESB NETWORKS

Project: ESB North/South Interconnector
Traffic Management Plan

Title: Temporary Traffic Signage
Sequence #5
Co. Monaghan

Prepared by: K.Duffy
Checked: P. Cunningham
Date: July 2022
Project Director: M. McDonnell
Drawing Status: Planning
Scale @ A1: 1:2,500

TOBIN CONSULTING ENGINEERS
TOBIN Consulting Engineers,
Fairgreen House,
Fairgreen Road,
Co. Galway, Ireland
tel: +353 (0)941-565211
e-mail: info@tobin.ie
www.tobin.ie

TOBIN Consulting Engineers will not be liable for any use of this document for any purpose other than that for which it was originally prepared and provided. Except where specifically and explicitly agreed in writing by TOBIN Consulting Engineers, as copyright holder, no part of this document may be reproduced or transmitted in any form, and this document shall not be relied upon by any third party for any purpose.

Drawing No.: 11201-1072

Revision: D02

© Ordnance Survey Ireland. All rights reserved. Licence Number: EN 0061515

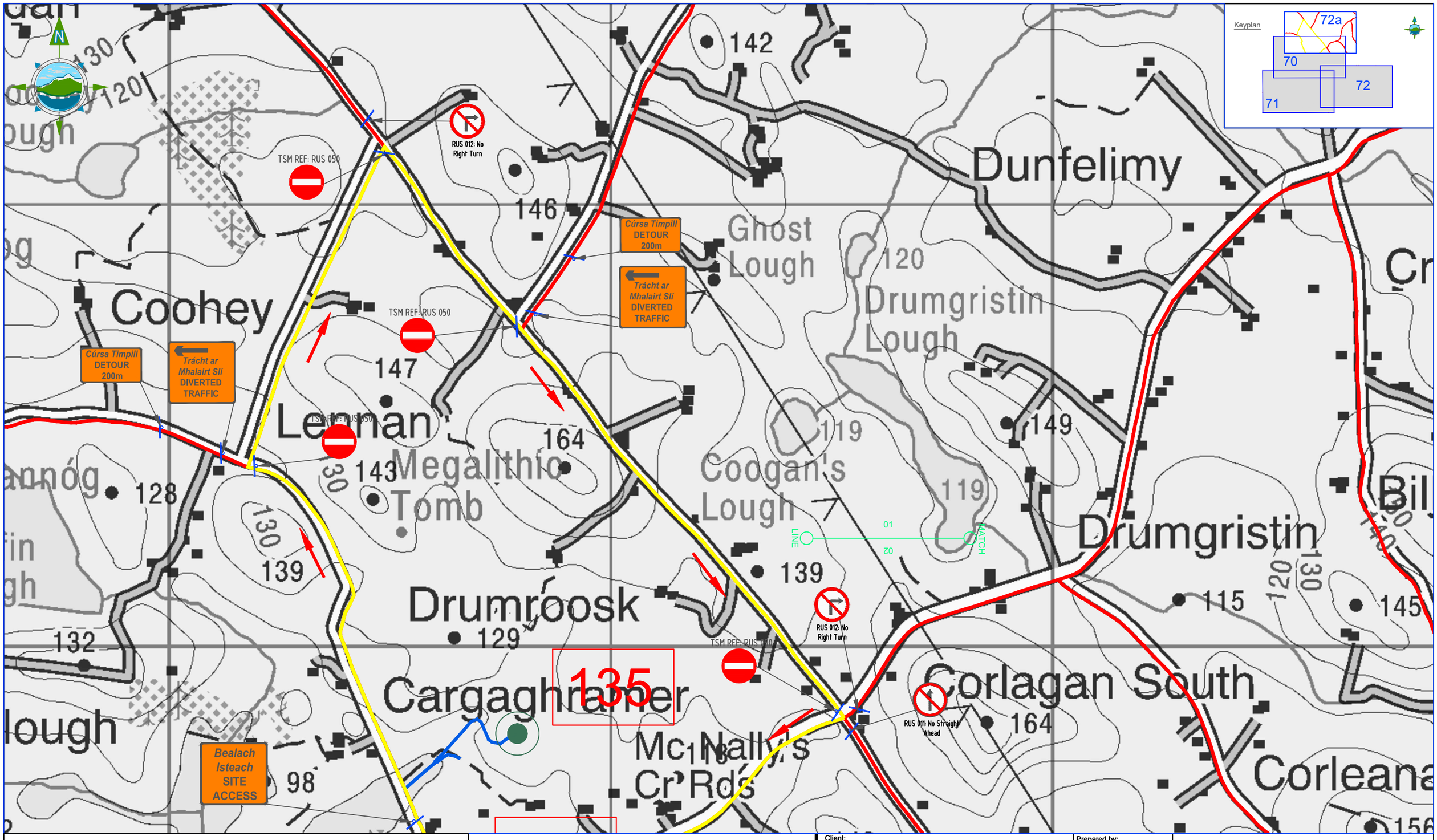


LEGEND:

- Two Way Traffic
- One Way Traffic
- Access Roads
- Regional Road
- Tower Location
- Temporary Traffic Signs
- Direction of Traffic
- L-7502 Road Names
- Traffic Manual Operative

Note: All Signs have been designed in accordance with TII Publications – TSM Ch 8 & Ch 5

| Rev | Date | Description | By | Chkd. |
|---|---|---|---|---|
| D02 | 19.07.22 | Draft | K.D | P.C |
| D01 | 12.04.22 | Draft | J.L | P.C |

Client: ESB NETWORKS

Project: ESB North/South Interconnector
Traffic Management Plan

Title: Temporary Traffic Signage
Sequence #5
Co. Monaghan

Prepared by: K.Duffy
Checked: P. Cunningham
Date: July 2022
Project Director: M. McDonnell
Drawing Status: Planning
Scale @ A1: 1:2,500

TOBIN CONSULTING ENGINEERS
TOBIN Consulting Engineers,
Fairgreen House,
Fairgreen Road,
Co. Galway, Ireland
tel: +353 (0)941-565211
e-mail: info@tobin.ie
www.tobin.ie

TOBIN Consulting Engineers will not be liable for any use of this document for any purpose other than that for which it was originally prepared and provided. Except where specifically and explicitly agreed in writing by TOBIN Consulting Engineers, as copyright holder, no part of this document may be reproduced or transmitted in any form and this document shall not be relied upon by any third party for any purpose.

Drawing No.: 11201-1072a

Revision: D02

© Ordnance Survey Ireland. All rights reserved. Licence Number: EN 0061515




LEGEND:

- Two Way Traffic
- One Way Traffic
- Access Roads
- Regional Road
- Tower Location
- Temporary Traffic Signs
- Direction of Traffic
- L-7502 Road Names
- Traffic Manual Operative

Note: All Signs have been designed in accordance with TII Publications - TSM Ch 8 & Ch 5

| Rev | Date | Description | By | Chkd. |
|---|---|---|---|---|
| D01 | 05.04.22 | Draft | J.L | P.C |

Client: ESB NETWORKS

Project: ESB North/South Interconnector
Traffic Management Plan

Title: Overview Map
Sequence #6
Co. Monaghan

Prepared by: J.Lima
Checked: P. Cunningham
Date: March 2022
Project Director: M. McDonnell
Drawing Status: Planning
Scale @ A1: 1:2,500

TOBIN Consulting Engineers,
Fairgreen House,
Fairgreen Road,
Co. Galway, Ireland
tel: +353 (0)941-565211
e-mail: info@tobin.ie
www.tobin.ie

TOBIN Consulting Engineers will not be liable for any use of this document for any purpose other than that for which it was originally prepared and provided. Except where specifically and explicitly agreed in writing by TOBIN Consulting Engineers, as copyright holder, no part of this document may be reproduced or transmitted in any form and this document shall not be relied upon by any third party for any purpose.

Drawing No.: 11201-1073

Revision: D01

© Ordnance Survey Ireland. All rights reserved. Licence Number: EN 0061515

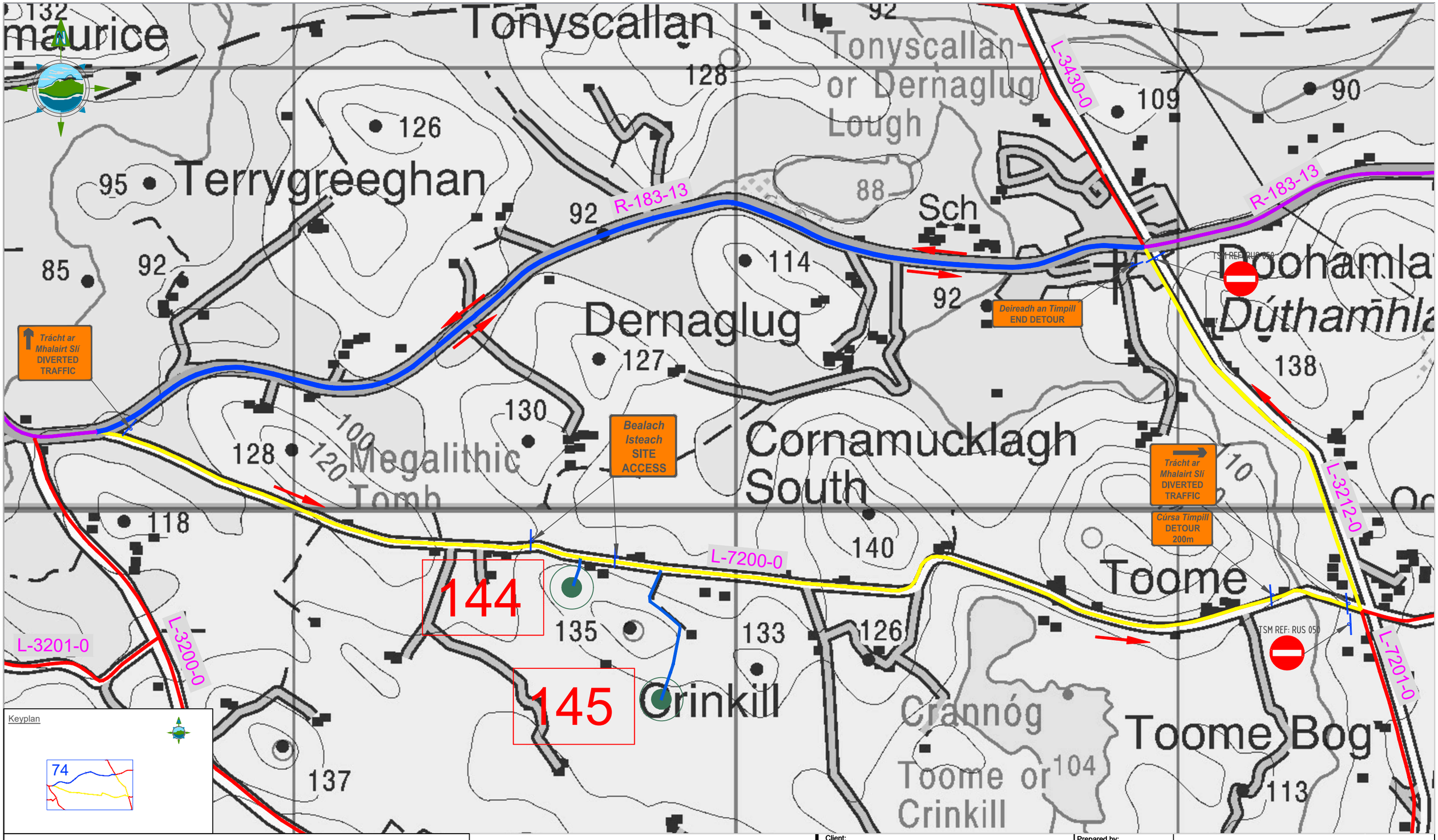


Keyplan




LEGEND:

- Two Way Traffic
- One Way Traffic
- Access Roads
- Regional Road
- Tower Location
- Temporary Traffic Signs
- Direction of Traffic
- L-7502 Road Names
- Traffic Manual Operative

Note: All Signs have been designed in accordance with TII Publications – TSM Ch 8 & Ch 5

| Rev | Date | Description | By | Chkd. |
|---|---|---|---|---|
| D01 | 05.04.22 | Draft | J.L | P.C |

Client: ESB NETWORKS

Project: ESB North/South Interconnector
Traffic Management Plan

Title: Temporary Traffic Signage
Sequence #6
Co. Monaghan

Prepared by: J.Lima
Checked: P. Cunningham
Date: March 2022
Project Director: M. McDonnell
Drawing Status: Planning
Scale @ A1: 1:2,500

TOBIN Consulting Engineers,
Fairgreen House,
Fairgreen Road,
Co. Galway, Ireland
tel: +353 (0)941-565211
e-mail: info@tobin.ie
www.tobin.ie

TOBIN Consulting Engineers will not be liable for any use of this document for any purpose other than that for which it was originally prepared and provided. Except where specifically and explicitly agreed in writing by TOBIN Consulting Engineers, as copyright holder, no part of this document may be reproduced or transmitted in any form and this document shall not be relied upon by any third party for any purpose.

Drawing No.: 11201-1074

Revision: D01

© Ordnance Survey Ireland. All rights reserved. Licence Number: EN 0061515

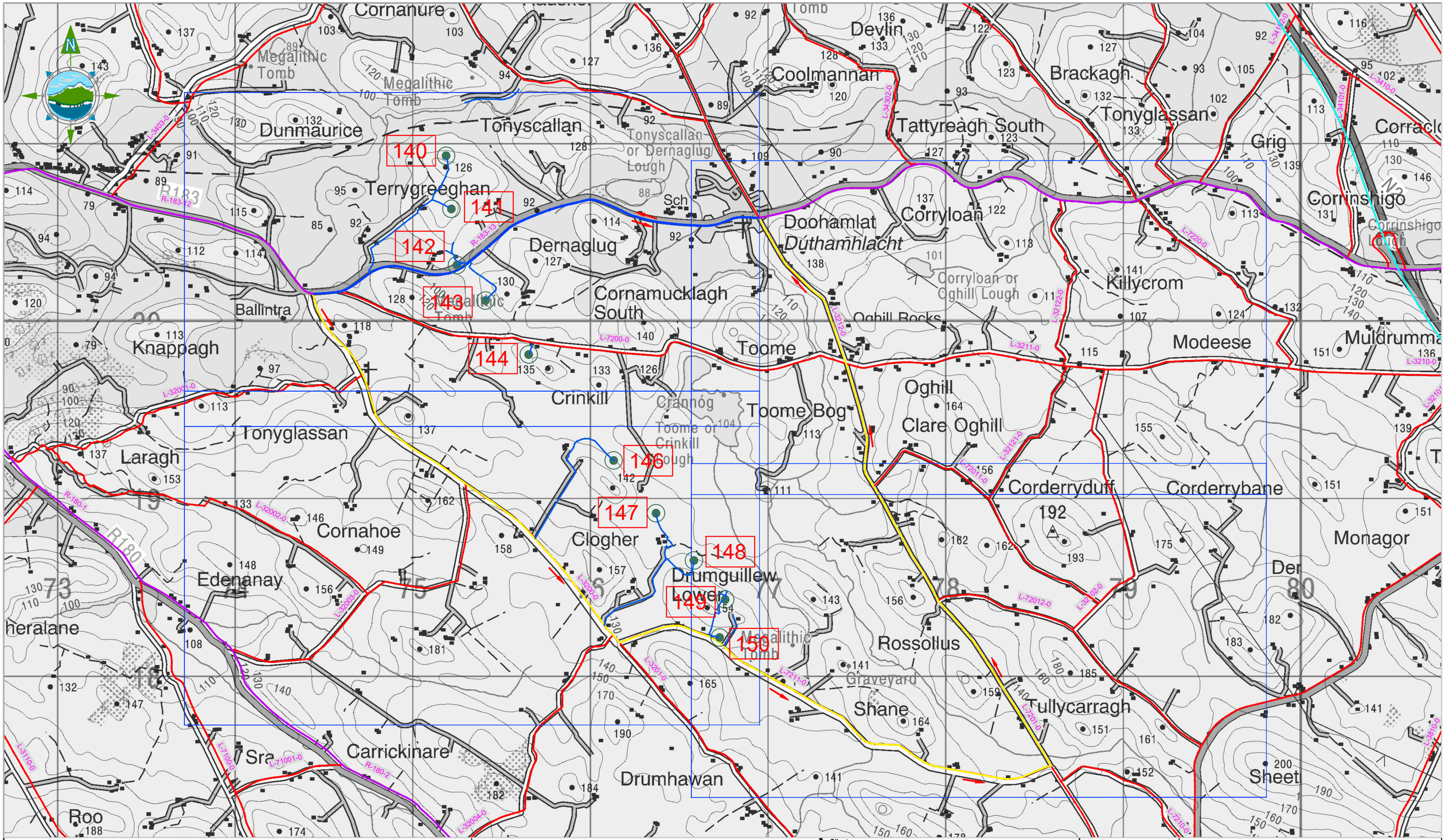


LEGEND:

- Two Way Traffic
- One Way Traffic
- Access Roads
- Regional Road
- National Road
- Tower Location
- Temporary Traffic Signs
- Direction of Traffic
- L-7502 Road Names
- Traffic Manual Operative

Note: All Signs have been designed in accordance with TII Publications - TSM Ch 8 & Ch 5

| Rev | Date | Description | By | Chkd. |
|---|---|---|---|---|
| D01 | 05.04.22 | Draft | J.L | P.C |

Client: ESB NETWORKS

Project: ESB North/South Interconnector
Traffic Management Plan

Title: Overview Map
Sequence #7
Co. Monaghan

Prepared by: J.Lima
Checked: P. Cunningham
Date: March 2022
Project Director: M. McDonnell
Drawing Status: Planning
Scale @ A1: 1:2,500

TOBIN CONSULTING ENGINEERS
TOBIN Consulting Engineers,
Fairgreen House,
Fairgreen Road,
Co. Galway, Ireland
tel: +353 (0)941-565211
e-mail: info@tobin.ie
www.tobin.ie

TOBIN Consulting Engineers will not be liable for any use of this document for any purpose other than that for which it was originally prepared and provided. Except where specifically and explicitly agreed in writing by TOBIN Consulting Engineers, as copyright holder, no part of this document may be reproduced or transmitted in any form and this document shall not be relied upon by any third party for any purpose.

Drawing No.: 11201-1075

Revision: D01

© Ordnance Survey Ireland. All rights reserved. Licence Number: EN 0061515

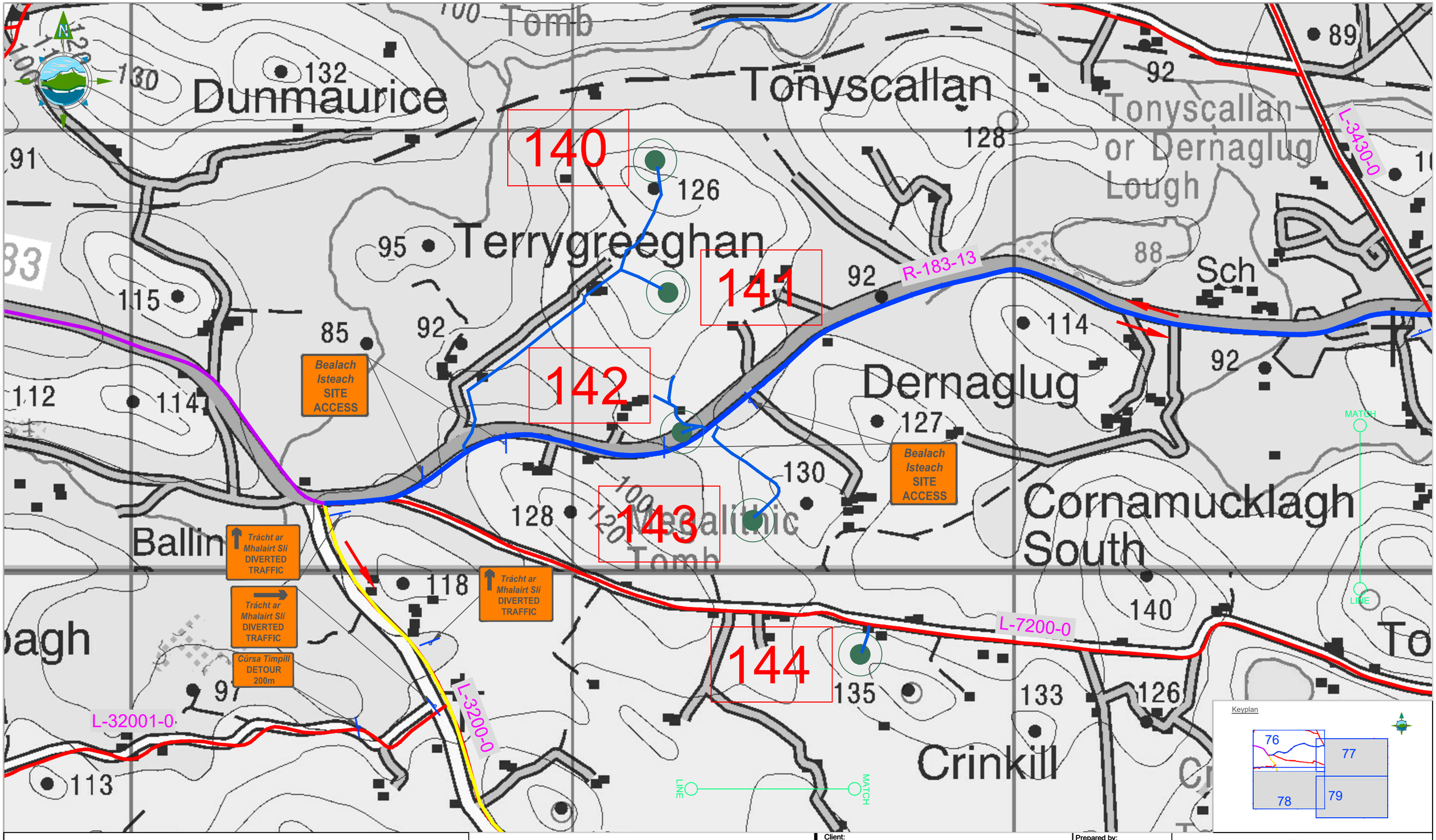


LEGEND:

- Two Way Traffic
- One Way Traffic
- Access Roads
- Regional Road
- National Road
- Tower Location
- Temporary Traffic Signs
- Direction of Traffic
- L-7502 Road Names
- Traffic Manual Operative

Note: All Signs have been designed in accordance with TII Publications – TSM Ch 8 & Ch 5

| Rev | Date | Description | By | Chkd. |
|---|---|---|---|---|
| D01 | 05.04.22 | Draft | J.L | P.C |

Client: ESB NETWORKS

Project: ESB North/South Interconnector
Traffic Management Plan

Title: Temporary Traffic Signage
Sequence #7
Co. Monaghan

Prepared by: J.Lima
Checked: P. Cunningham
Date: March 2022
Project Director: M. McDonnell
Drawing Status: Planning
Scale @ A1: 1:2,500

TOBIN Consulting Engineers,
Fairgreen House,
Fairgreen Road,
Co. Galway, Ireland
tel: +353 (0)941-565211
e-mail: info@tobin.ie
www.tobin.ie

TOBIN Consulting Engineers will not be liable for any use of this document for any purpose other than that for which it was originally prepared and provided. Except where specifically and explicitly agreed in writing by TOBIN Consulting Engineers, as copyright holder, no part of this document may be reproduced or transmitted in any form and this document shall not be relied upon by any third party for any purpose.

Drawing No.: 11201-1076

Revision: D01

© Ordnance Survey Ireland. All rights reserved. Licence Number: EN 0061515

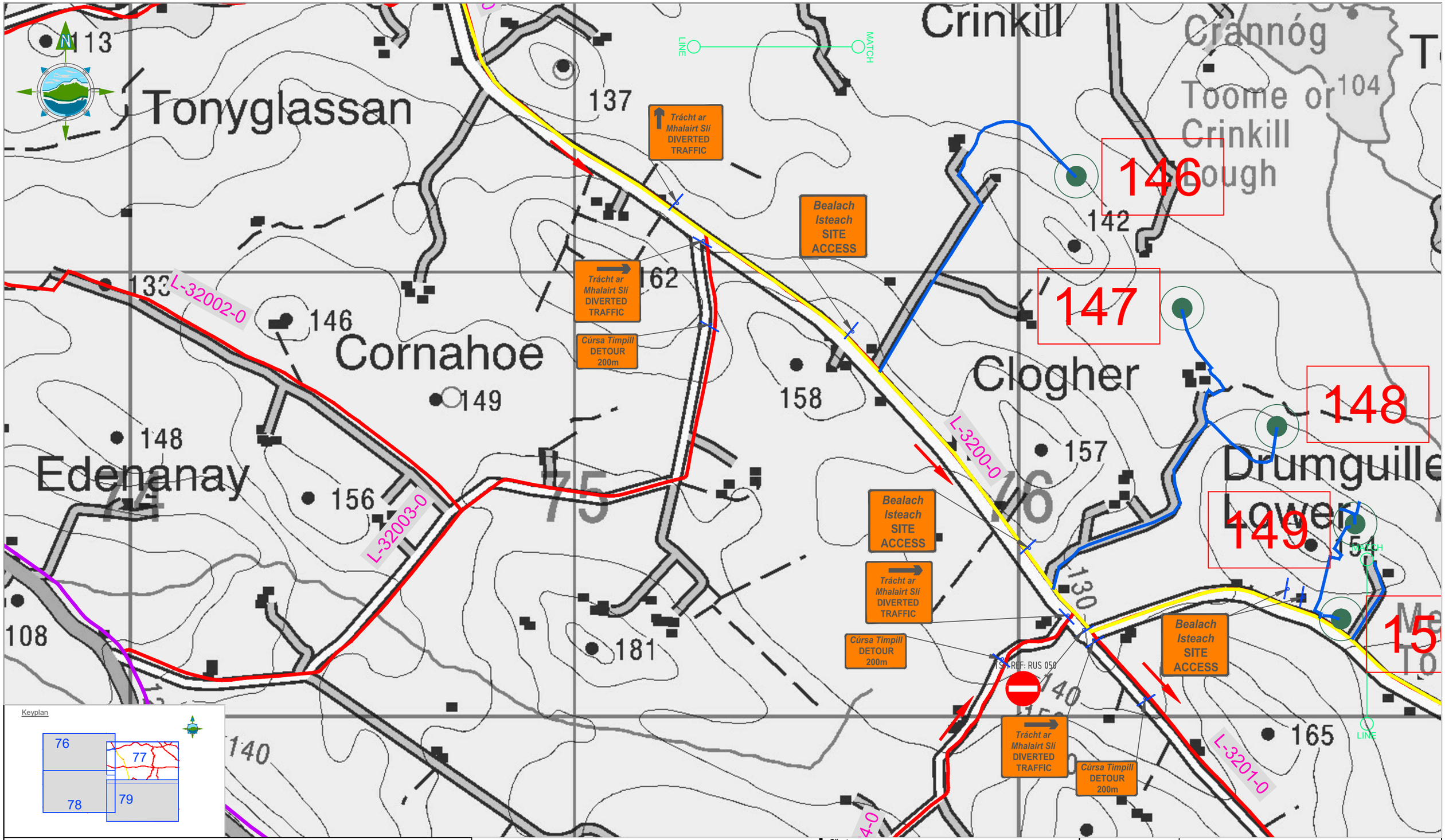


Keyplan

LEGEND:

- Two Way Traffic
- One Way Traffic
- Access Roads
- Regional Road
- National Road
- Tower Location
- Temporary Traffic Signs
- Direction of Traffic
- L-7502 Road Names
- Traffic Manual Operative

Note: All Signs have been designed in accordance with TII Publications - TSM Ch 8 & Ch 5

| Rev | Date | Description | By | Chkd. |
|---|---|---|---|---|
| D01 | 05.04.22 | Draft | J.L. | P.C |

Client: ESB NETWORKS

Project: ESB North/South Interconnector
Traffic Management Plan

Title: Temporary Traffic Signage
Sequence #7
Co. Monaghan

Prepared by: J.Lima
Checked: P. Cunningham
Date: March 2022
Project Director: M. McDonnell
Drawing Status: Planning
Scale @ A1: 1:2,500

TOBIN Consulting Engineers,
Fairgreen House,
Fairgreen Road,
Co. Galway, Ireland
tel: +353 (0)941-565211
e-mail: info@tobin.ie
www.tobin.ie

TOBIN Consulting Engineers will not be liable for any use of this document for any purpose other than that for which it was originally prepared and provided. Except where specifically and explicitly agreed in writing by TOBIN Consulting Engineers, as copyright holder, no part of this document may be reproduced or transmitted in any form and this document shall not be relied upon by any third party for any purpose.

Drawing No.: 11201-1077

Revision: D01

© Ordnance Survey Ireland. All rights reserved. Licence Number: EN 0061515

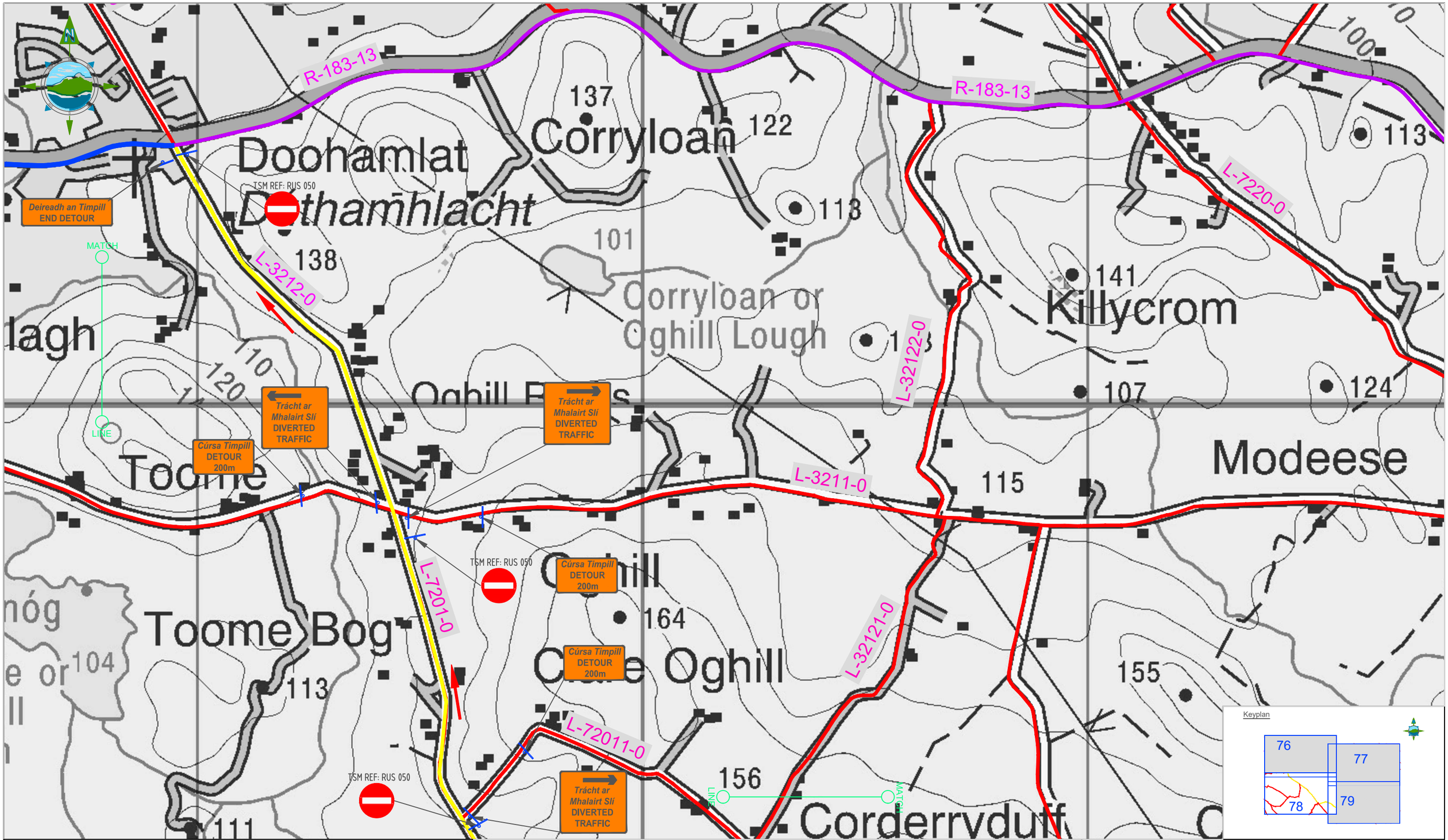


LEGEND:

- Two Way Traffic
- One Way Traffic
- Access Roads
- Regional Road
- National Road
- Tower Location
- Temporary Traffic Signs
- Direction of Traffic
- L-7502 Road Names
- Traffic Manual Operative

Note: All Signs have been designed in accordance with TII Publications – TSM Ch 8 & Ch 5

| Rev | Date | Description | By | Chkd. |
|---|---|---|---|---|
| D01 | 05.04.22 | Draft | J.L | P.C |

Client: ESB NETWORKS

Project: ESB North/South Interconnector
Traffic Management Plan

Title: Temporary Traffic Signage
Sequence #7
Co. Monaghan

Prepared by: J.Lima
Checked: P. Cunningham
Date: March 2022
Project Director: M. McDonnell
Drawing Status: Planning
Scale @ A1: 1:2,500

TOBIN Consulting Engineers,
Fairgreen House,
Fairgreen Road,
Co. Galway, Ireland
tel: +353 (0)941-565211
e-mail: info@tobin.ie
www.tobin.ie

TOBIN Consulting Engineers will not be liable for any use of this document for any purpose other than that for which it was originally prepared and provided. Except where specifically and explicitly agreed in writing by TOBIN Consulting Engineers, as copyright holder, no part of this document may be reproduced or transmitted in any form and this document shall not be relied upon by any third party for any purpose.

Drawing No.: 11201-1078

Revision: D01

© Ordnance Survey Ireland. All rights reserved. Licence Number: EN 0061515

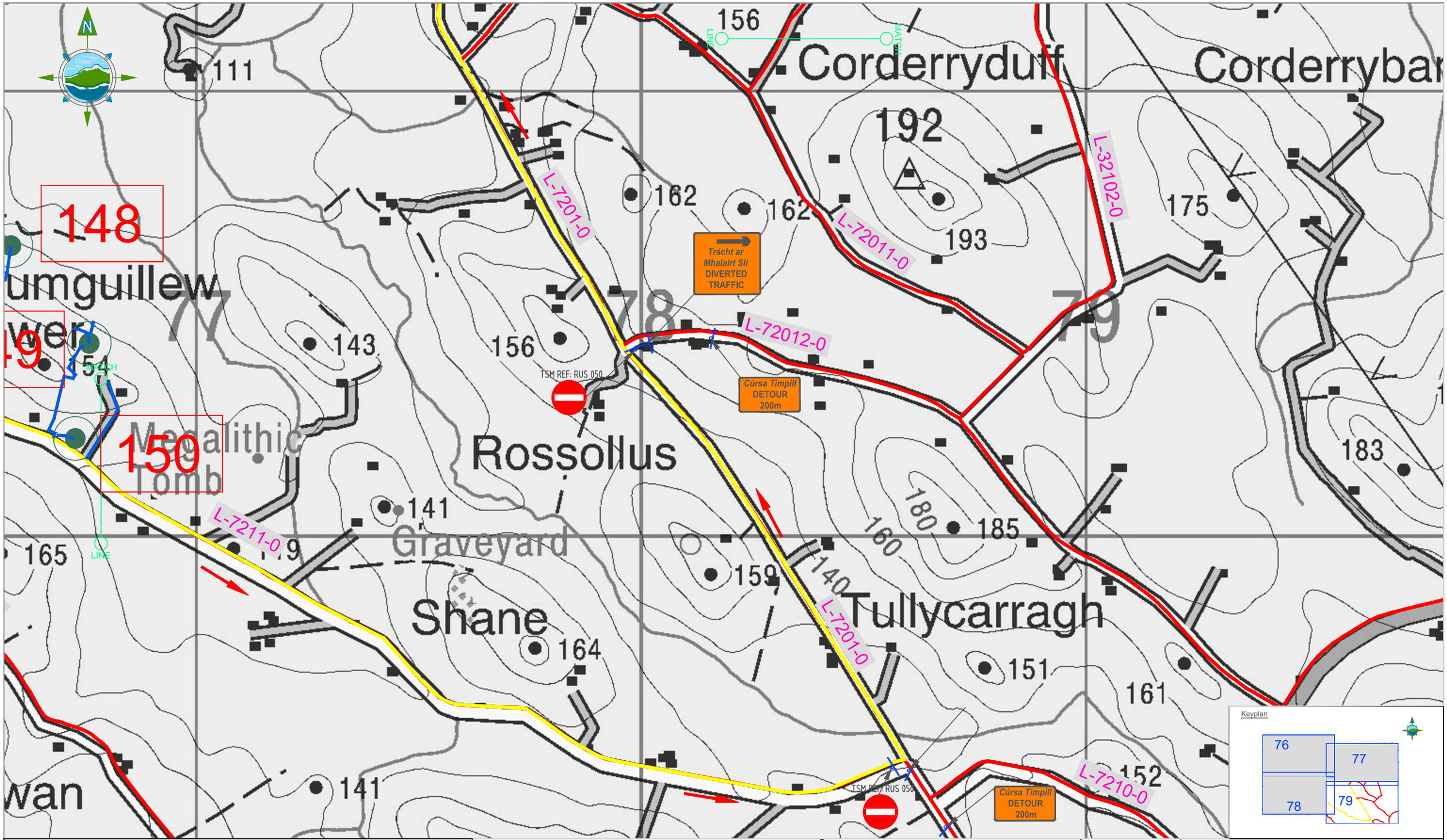


LEGEND:

- Two Way Traffic
- One Way Traffic
- Access Roads
- Regional Road
- National Road
- Tower Location
- Temporary Traffic Signs
- Direction of Traffic
- L-7502 Road Names
- Traffic Manual Operative

Note: All Signs have been designed in accordance with TII Publications - TSM Ch 8 & Ch 5

| Rev | Date | Description | By | Chkd. |
|---|---|---|---|---|
| D01 | 05.04.22 | Draft | J.L | P.C |

Client: ESB NETWORKS

Project: ESB North/South Interconnector
Traffic Management Plan

Title: Temporary Traffic Signage
Sequence #7
Co. Monaghan

Prepared by: J.Lima
Checked: P. Cunningham
Date: March 2022
Project Director: M. McDonnell
Drawing Status: Planning
Scale @ A1: 1:2,500

TOBIN Consulting Engineers,
Fairgreen House,
Fairgreen Road,
Co. Galway, Ireland
tel: +353 (0)941-565211
e-mail: info@tobin.ie
www.tobin.ie

TOBIN Consulting Engineers will not be liable for any use of this document for any purpose other than that for which it was originally prepared and provided. Except where specifically and explicitly agreed in writing by TOBIN Consulting Engineers, as copyright holder, no part of this document may be reproduced or transmitted in any form and this document shall not be relied upon by any third party for any purpose.

Drawing No.: 11201-1079

Revision: D01

© Ordnance Survey Ireland. All rights reserved. Licence Number: EN 0061515

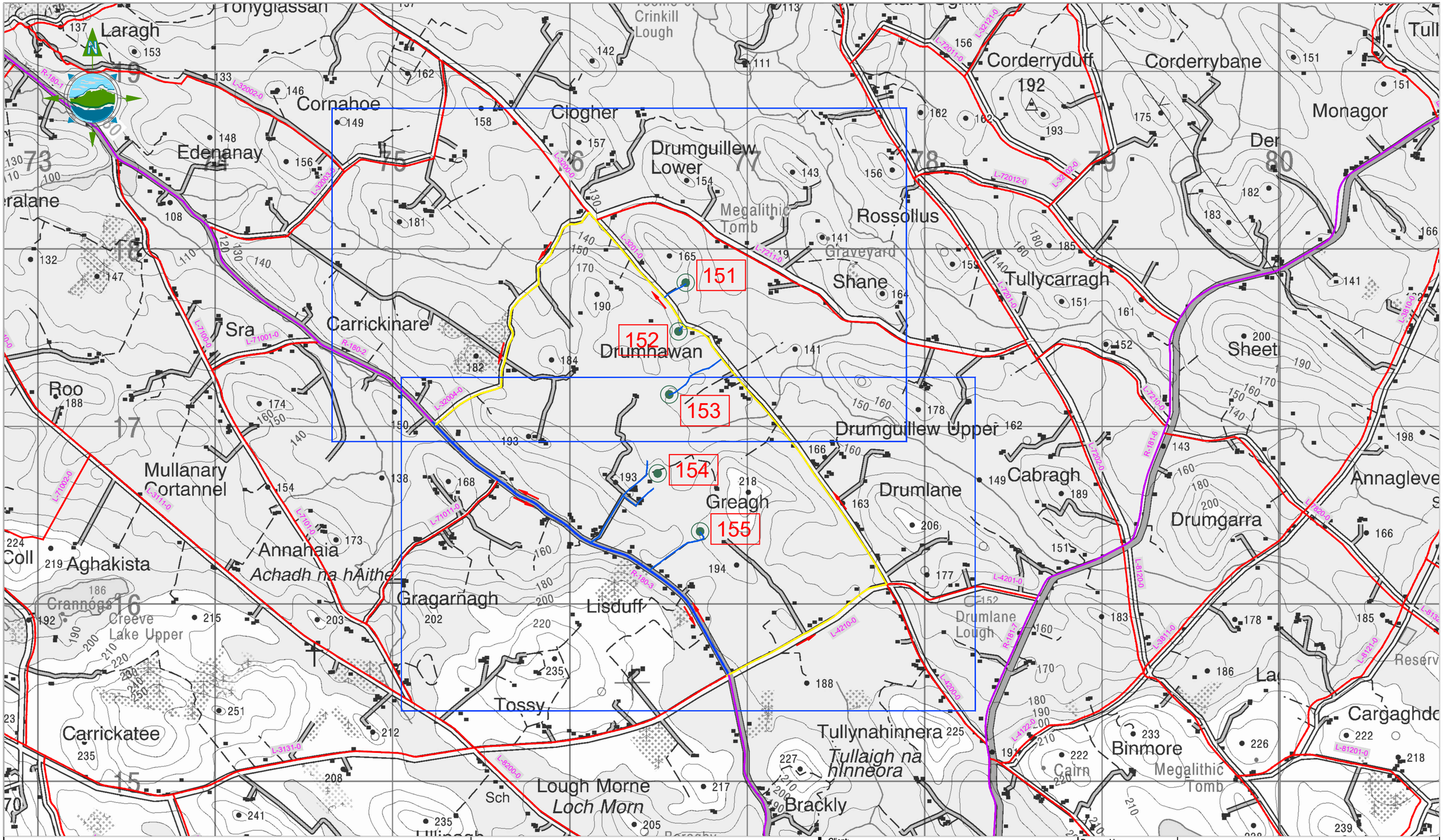


LEGEND:

- Two Way Traffic
- One Way Traffic
- Access Roads
- Regional Road
- Tower Location
- Temporary Traffic Signs
- Direction of Traffic
- L-7502 Road Names
- Traffic Manual Operative

Note: All Signs have been designed in accordance with TII Publications - TSM Ch 8 & Ch 5

| Rev | Date | Description | By | Chkd. |
|---|---|---|---|---|
| D01 | 31.03.22 | Draft | J.L. | P.C |

Client: ESB NETWORKS

Project: ESB North/South Interconnector
Traffic Management Plan

Title: Overview Map
Sequence #8
Co. Monaghan

Prepared by: J.Lima
Checked: P. Cunningham
Date: March 2022
Project Director: M. McDonnell
Drawing Status: Planning
Scale @ A1: 1:2,500

TOBIN CONSULTING ENGINEERS
TOBIN Consulting Engineers,
Fairgreen House,
Fairgreen Road,
Co. Galway, Ireland
tel: +353 (0)941-565211
e-mail: info@tobin.ie
www.tobin.ie

TOBIN Consulting Engineers will not be liable for any use of this document for any purpose other than that for which it was originally prepared and provided. Except where specifically and explicitly agreed in writing by TOBIN Consulting Engineers, as copyright holder, no part of this document may be reproduced or transmitted in any form and this document shall not be relied upon by any third party for any purpose.

Drawing No.: 11201-1080

Revision: D01

© Ordnance Survey Ireland. All rights reserved. Licence Number: EN 0061515

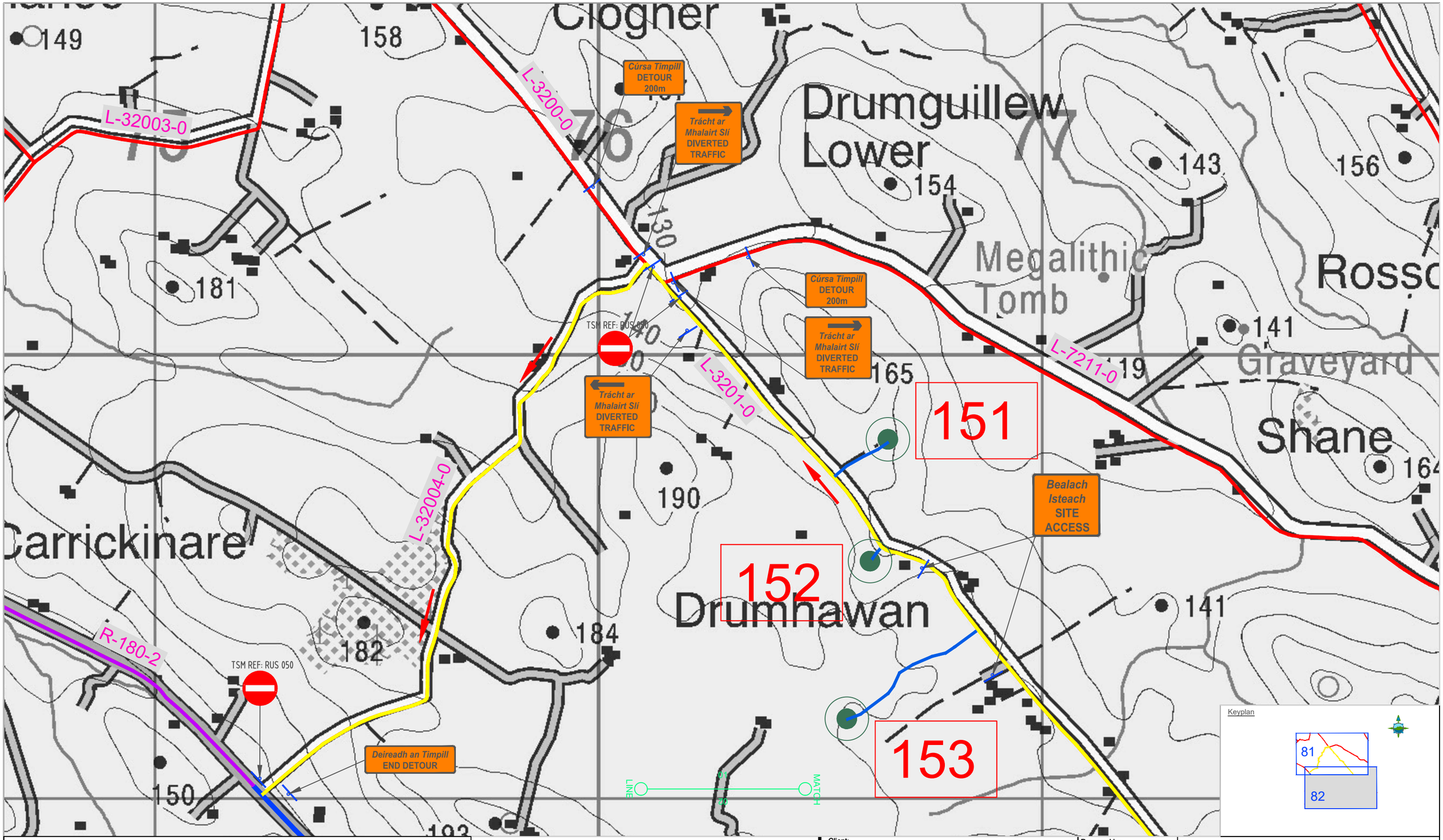


LEGEND:

- Two Way Traffic
- One Way Traffic
- Access Roads
- Regional Road
- Tower Location
- Temporary Traffic Signs
- Direction of Traffic
- L-7502 Road Names
- Traffic Manual Operative

Note: All Signs have been designed in accordance with TII Publications – TSM Ch 8 & Ch 5

| Rev | Date | Description | By | Chkd. |
|---|---|---|---|---|
| D01 | 31.03.22 | Draft | J.L | P.C |

Keyplan




Client: ESB NETWORKS

Project: ESB North/South Interconnector
Traffic Management Plan

Title: Temporary Traffic Signage
Sequence #8
Co. Monaghan

Prepared by: J.Lima
Checked: P. Cunningham
Date: March 2022
Project Director: M. McDonnell
Drawing Status: Planning
Scale @ A1: 1:2,500

TOBIN CONSULTING ENGINEERS
TOBIN Consulting Engineers,
Fairgreen House,
Fairgreen Road,
Co. Galway, Ireland
tel: +353 (0)941-565211
e-mail: info@tobin.ie
www.tobin.ie

TOBIN Consulting Engineers will not be liable for any use of this document for any purpose other than that for which it was originally prepared and provided. Except where specifically and explicitly agreed in writing by TOBIN Consulting Engineers, as copyright holder, no part of this document may be reproduced or transmitted in any form and this document shall not be relied upon by any third party for any purpose.

Drawing No.: 11201-1081

Revision: D01

© Ordnance Survey Ireland. All rights reserved. Licence Number: EN 0061515

153

154

155

L-71011-0

L-3201-0

L-4201-0

L-4210-0

L-3131-0

R-180-2

Bealach Isteach
SITE ACCESS

Trácht ar Mhalairt Slí
DIVERTED TRAFFIC

Trácht ar Mhalairt Slí
DIVERTED TRAFFIC

Cúrsa Timpill
DETOUR 200m

TSM REF: RUS 050

Drumguillew Upp

Drumlane

Greagh

Lisduff

Gragarnagh

Tossy

LINE MATCH

Keyplan

81

82

LEGEND:

- Two Way Traffic
- One Way Traffic
- Access Roads
- Regional Road
- Tower Location
- Temporary Traffic Signs
- Direction of Traffic
- L-7502 Road Names
- Traffic Manual Operative

Note: All Signs have been designed in accordance with TII Publications - TSM Ch 8 & Ch 5

| Rev | Date | Description | By | Chkd. |
|---|---|---|---|---|
| D01 | 31.03.22 | Draft | J.L | P.C |

Client: ESB NETWORKS

Project: ESB North/South Interconnector
Traffic Management Plan

Title: Temporary Traffic Signage
Sequence #8
Co. Monaghan

Prepared by: J.Lima
Checked: P. Cunningham
Date: March 2022
Project Director: M. McDonnell
Drawing Status: Planning
Scale @ A1: 1:2,500

TOBIN Consulting Engineers,
Fairgreen House,
Fairgreen Road,
Co. Galway, Ireland
tel: +353 (0)941-565211
e-mail: info@tobin.ie
www.tobin.ie

TOBIN Consulting Engineers will not be liable for any use of this document for any purpose other than that for which it was originally prepared and provided. Except where specifically and explicitly agreed in writing by TOBIN Consulting Engineers, as copyright holder, no part of this document may be reproduced or transmitted in any form and this document shall not be relied upon by any third party for any purpose.

Drawing No.: 11201-1082

Revision: D01

© Ordnance Survey Ireland. All rights reserved. Licence Number: EN 0061515

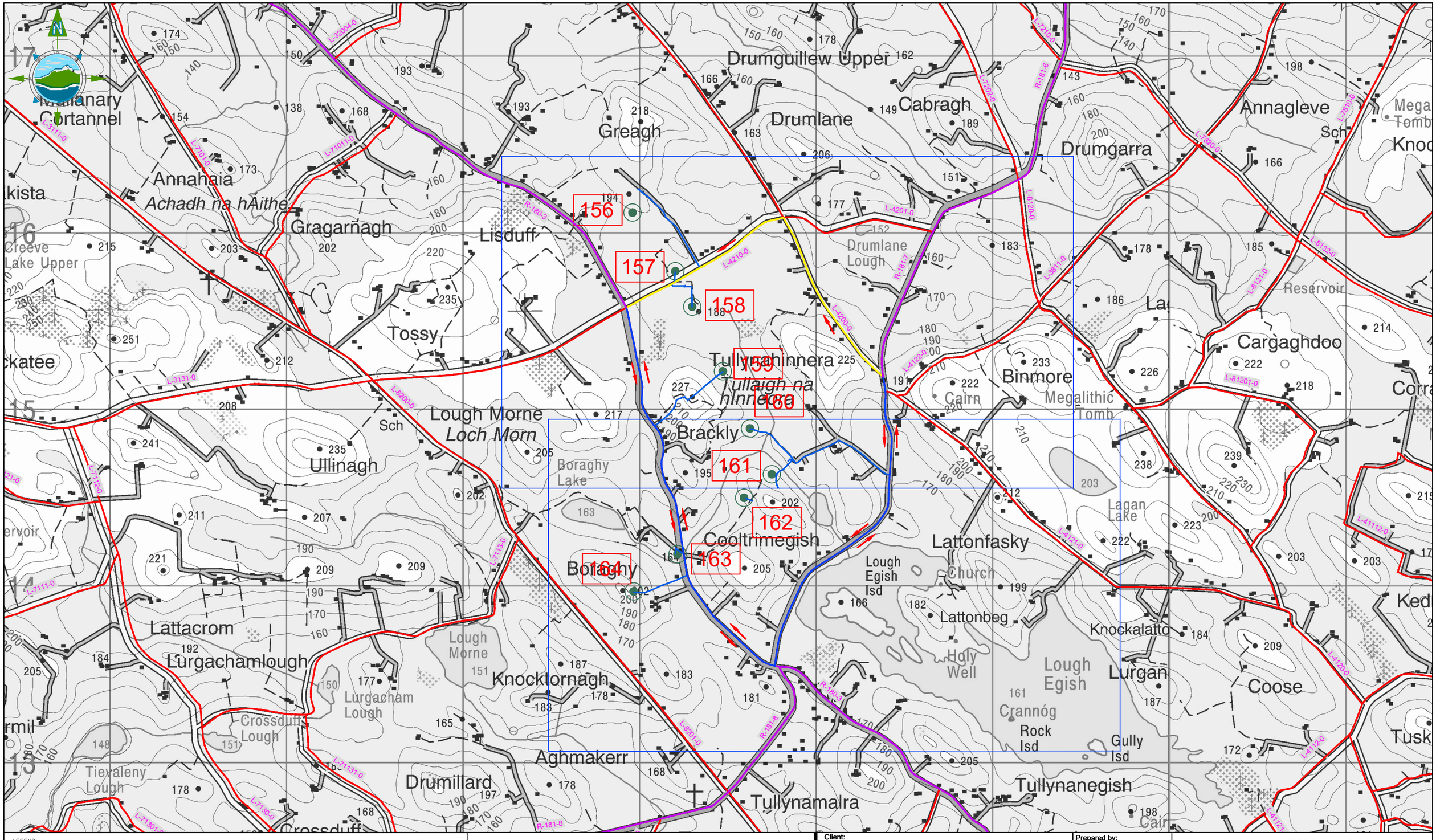


LEGEND:

- Two Way Traffic
- One Way Traffic
- Access Roads
- Regional Road
- Tower Location
- Temporary Traffic Signs
- Direction of Traffic
- L-7502 Road Names
- TMO Traffic Manual Operative

Note: All Signs have been designed in accordance with TII Publications - TSM Ch 8 & Ch 5

| Rev | Date | Description | By | Chkd. |
|---|---|---|---|---|
| D01 | 25.04.22 | Draft | K.D | P.C |

Client: ESB NETWORKS

Project: ESB North/South Interconnector
Traffic Management Plan

Title: Overview Map
Sequence #9
Co. Monaghan

Prepared by: K.Duffy
Checked: P. Cunningham
Date: April 2022
Project Director: M. McDonnell
Drawing Status: Planning
Scale @ A1: 1:10,000

TOBIN CONSULTING ENGINEERS
TOBIN Consulting Engineers,
Fairgreen House,
Fairgreen Road,
Co. Galway, Ireland
tel: +353 (0)941-565211
e-mail: info@tobin.ie
www.tobin.ie

TOBIN Consulting Engineers will not be liable for any use of this document for any purpose other than that for which it was originally prepared and provided. Except where specifically and explicitly agreed in writing by TOBIN Consulting Engineers, as copyright holder, no part of this document may be reproduced or transmitted in any form and this document shall not be relied upon by any third party for any purpose.

Drawing No.: 11201-1083

Revision: D01

© Ordnance Survey Ireland. All rights reserved. Licence Number: EN 0061515

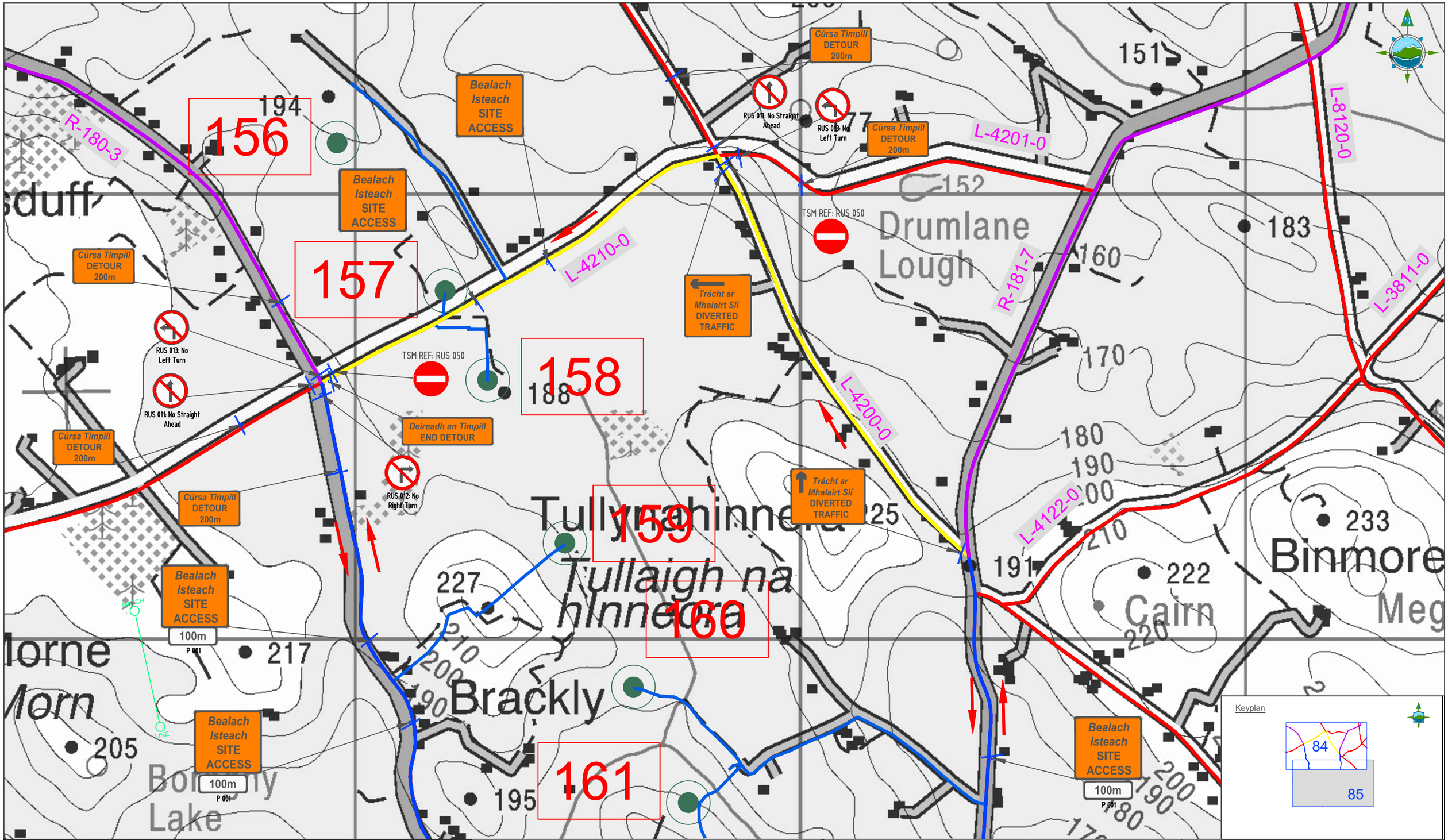


Keyplan




LEGEND:

- Two Way Traffic
- One Way Traffic
- Access Roads
- Regional Road
- Tower Location
- Temporary Traffic Signs
- Direction of Traffic
- L-7502 Road Names
- Traffic Manual Operative

Note: All Signs have been designed in accordance with TII Publications - TSM Ch 8 & Ch 5

| Rev | Date | Description | By | Chkd. |
|---|---|---|---|---|
| D01 | 25.04.22 | Draft | K.D | P.C |

Client: ESB NETWORKS

Project: ESB North/South Interconnector
Traffic Management Plan

Title: Temporary Traffic Signage
Sequence #9
Co. Monaghan

Prepared by: K.Duffy
Checked: P. Cunningham
Date: April 2022
Project Director: M. McDonnell
Drawing Status: Planning
Scale @ A1: 1:2,500

TOBIN Consulting Engineers,
Fairgreen House,
Fairgreen Road,
Co. Galway, Ireland
tel: +353 (0)941-565211
e-mail: info@tobin.ie
www.tobin.ie

TOBIN Consulting Engineers will not be liable for any use of this document for any purpose other than that for which it was originally prepared and provided. Except where specifically and explicitly agreed in writing by TOBIN Consulting Engineers, as copyright holder, no part of this document may be reproduced or transmitted in any form and this document shall not be relied upon by any third party for any purpose.

Drawing No.: 11201-1084

Revision: D01

© Ordnance Survey Ireland. All rights reserved. Licence Number: EN 0061515

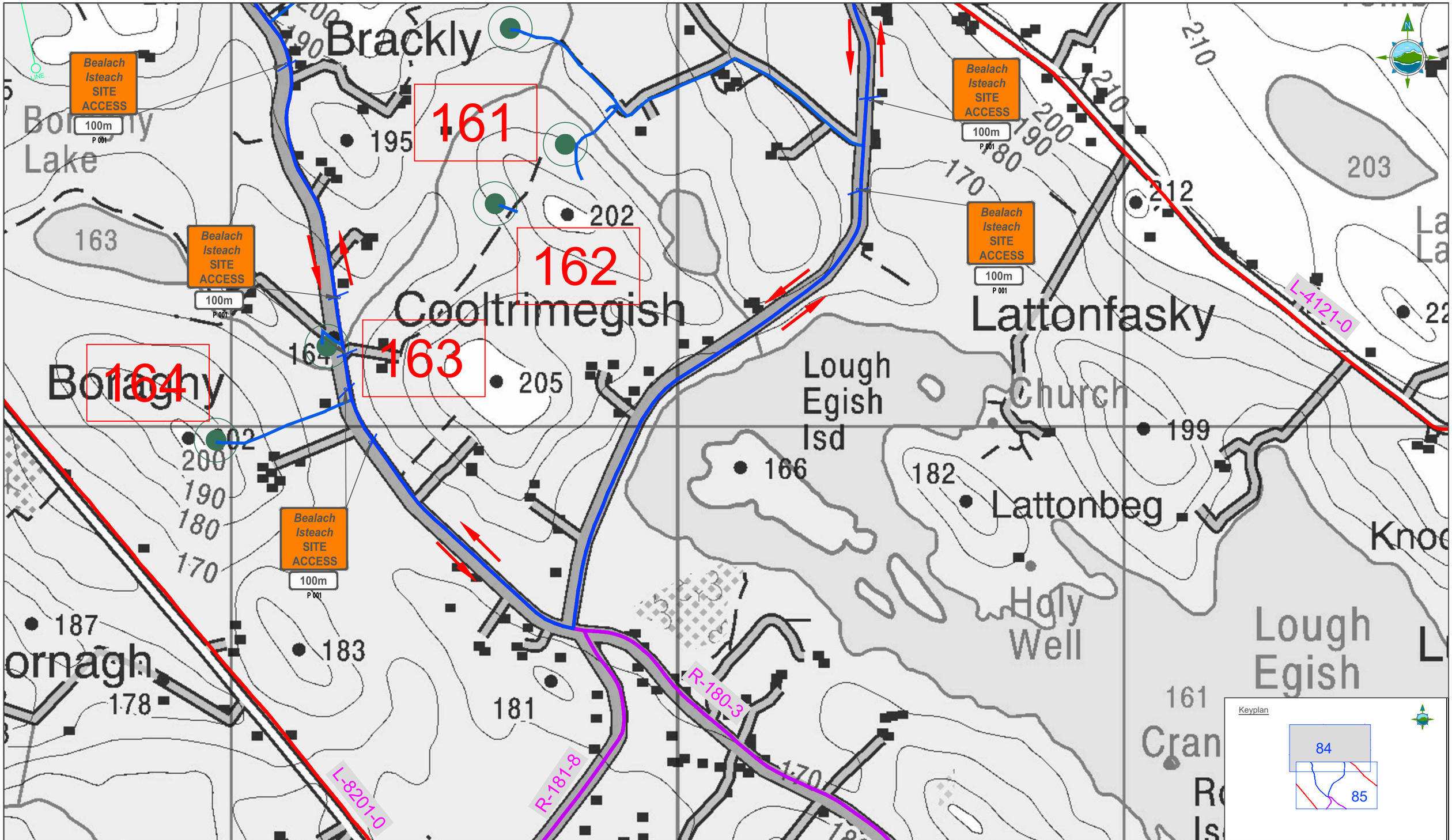


LEGEND:

- Two Way Traffic
- One Way Traffic
- Access Roads
- Regional Road
- Tower Location
- Temporary Traffic Signs
- Direction of Traffic
- L-7502 Road Names
- Traffic Manual Operative

Note: All Signs have been designed in accordance with TII Publications - TSM Ch 8 & Ch 5

| Rev | Date | Description | By | Chkd. |
|---|---|---|---|---|
| D01 | 25.04.22 | Draft | K.D | P.C |

Client: ESB NETWORKS

Project: ESB North/South Interconnector
Traffic Management Plan

Title: Temporary Traffic Signage
Sequence #9
Co. Monaghan

Prepared by: K.Duffy
Checked: P. Cunningham
Date: April 2022
Project Director: M. McDonnell
Drawing Status: Planning
Scale @ A1: 1:2,500

TOBIN Consulting Engineers,
Fairgreen House,
Fairgreen Road,
Co. Galway, Ireland
tel: +353 (0)941-565211
e-mail: info@tobin.ie
www.tobin.ie

TOBIN Consulting Engineers will not be liable for any use of this document for any purpose other than that for which it was originally prepared and provided. Except where specifically and explicitly agreed in writing by TOBIN Consulting Engineers, as copyright holder, no part of this document may be reproduced or transmitted in any form, and this document shall not be relied upon by any third party for any purpose.

Drawing No.: 11201-1085

Revision: D01

© Ordnance Survey Ireland. All rights reserved. Licence Number: EN 0061515

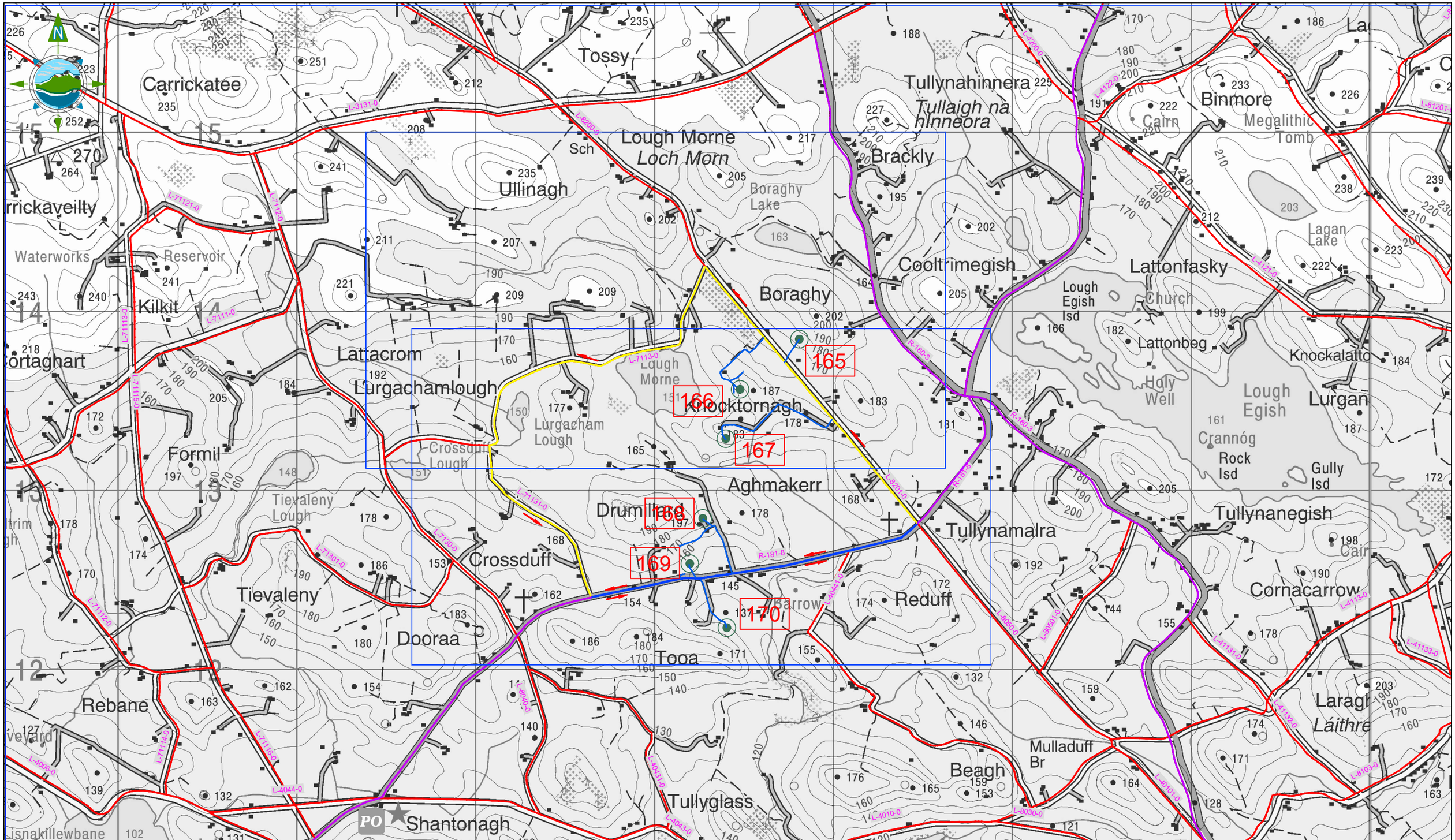


LEGEND:

- Two Way Traffic
- One Way Traffic
- Access Roads
- Regional Road
- Tower Location
- Temporary Traffic Signs
- Direction of Traffic
- L-7502 Road Names
- Traffic Manual Operative

Note: All Signs have been designed in accordance with TII Publications - TSM Ch 8 & Ch 5

| Rev | Date | Description | By | Chkd. |
|---|---|---|---|---|
| D01 | 25.04.22 | Draft | K.D | P.C |

Client: ESB NETWORKS

Project: ESB North/South Interconnector
Traffic Management Plan

Title: Overview Map
Sequence #10
Co. Monaghan

Prepared by: K.Duffy
Checked: P. Cunningham
Date: April 2022
Project Director: M. McDonnell
Drawing Status: Planning
Scale @ A1: 1:10,000

TOBIN Consulting Engineers,
Fairgreen House,
Fairgreen Road,
Co. Galway, Ireland
tel: +353 (0)941-565211
e-mail: info@tobin.ie
www.tobin.ie

TOBIN Consulting Engineers will not be liable for any use of this document for any purpose other than that for which it was originally prepared and provided. Except where specifically and explicitly agreed in writing by TOBIN Consulting Engineers, as copyright holder, no part of this document may be reproduced or transmitted in any form and this document shall not be relied upon by any third party for any purpose.

Drawing No.: 11201-1086

Revision: D01

© Ordnance Survey Ireland. All rights reserved. Licence Number: EN 0061515

Keyplan

87

88

Sch

Lough Morne

Loch Morn

217

235

Ullinagh

205

Boraghy Lake

Brackly

195

202

211

207

163

TSM REF: RUS 050

Cúrsa Timpill
DETOUR
200m

Trácht ar Mhalairt Slí
DIVERTED TRAFFIC

190

209

209

Boraghy

Coolt

164

190

202

200

190

180

170

160

R-180-3

tacrom

192

L-7113-0

Lough Morne

165

166

Bealach Isteach
SITE ACCESS

183

178

183

urgacha Lough

TSM REF: RUS 050

Trácht ar Mhalairt Slí
DIVERTED TRAFFIC

Cúrsa Timpill
DETOUR
200m

150

Lurgacham Lough

LINE

Crossdun Lough

165

167

Bealach Isteach
SITE ACCESS

LEGEND:

- Two Way Traffic
- One Way Traffic
- Access Roads
- Regional Road
- Tower Location
- Temporary Traffic Signs
- Direction of Traffic
- L-7502 Road Names
- Traffic Manual Operative

Note: All Signs have been designed in accordance with TII Publications - TSM Ch 8 & Ch 5

| Rev | Date | Description | By | Chkd. |
|---|---|---|---|---|
| D01 | 25.04.22 | Draft | K.D | P.C |

Client: ESB NETWORKS

Project: ESB North/South Interconnector
Traffic Management Plan

Title: Temporary Traffic Signage
Sequence #10
Co. Monaghan

Prepared by: K.Duffy
Checked: P. Cunningham
Date: April 2022
Project Director: M. McDonnell
Drawing Status: Planning
Scale @ A1: 1:2,500

TOBIN CONSULTING ENGINEERS
TOBIN Consulting Engineers,
Fairgreen House,
Fairgreen Road,
Co. Galway, Ireland
tel: +353 (0)941-565211
e-mail: info@tobin.ie
www.tobin.ie

TOBIN Consulting Engineers will not be liable for any use of this document for any purpose other than that for which it was originally prepared and provided. Except where specifically and explicitly agreed in writing by TOBIN Consulting Engineers, as copyright holder, no part of this document may be reproduced or transmitted in any form and this document shall not be relied upon by any third party for any purpose.

Drawing No.: 11201-1087

Revision: D01

© Ordnance Survey Ireland. All rights reserved. Licence Number: EN 0061515

Trácht ar Mhalairt Slí
DIVERTED TRAFFIC

Cúrsa Timpill
DETOUR
200m

Trácht ar Mhalairt Slí
DIVERTED TRAFFIC

TSM REF: RUS 050

L-7113-0

Lough Morne

166

Bealach Isteach
SITE ACCESS

165

R-180-3

Knocktomagh

167

Bealach Isteach
SITE ACCESS

L-8201-0

R-181-8

Aghmakerr

Lurgacham Lough

Crossdun Lough

L-71131-0

168

Drumillard

Trácht ar Mhalairt Slí
DIVERTED TRAFFIC

L-7130-0

Crossduff

TSM REF: RUS 050

169

R-181-8

Bealach Isteach
SITE ACCESS

L-40441-0

Barrow

170

Reduff

Deireadh an Timpill
END DETOUR

Bealach Isteach
SITE ACCESS

Tooa

Keyplan

87

88

LEGEND:

- Two Way Traffic
- One Way Traffic
- Access Roads
- Regional Road
- Tower Location
- Temporary Traffic Signs
- Direction of Traffic
- L-7502 Road Names
- Traffic Manual Operative

Note: All Signs have been designed in accordance with TII Publications - TSM Ch 8 & Ch 5

| Rev | Date | Description | By | Chkd. |
|---|---|---|---|---|
| D01 | 25.04.22 | Draft | K.D | P.C |

Client: ESB NETWORKS

Project: ESB North/South Interconnector
Traffic Management Plan

Title: Temporary Traffic Signage
Sequence #10
Co. Monaghan

Prepared by: K.Duffy
Checked: P. Cunningham
Date: April 2022
Project Director: M. McDonnell
Drawing Status: Planning
Scale @ A1: 1:2,500

TOBIN Consulting Engineers,
Fairgreen House,
Fairgreen Road,
Co. Galway, Ireland
tel: +353 (0)941-565211
e-mail: info@tobin.ie
www.tobin.ie

TOBIN Consulting Engineers will not be liable for any use of this document for any purpose other than that for which it was originally prepared and provided. Except where specifically and explicitly agreed in writing by TOBIN Consulting Engineers, as copyright holder, no part of this document may be reproduced or transmitted in any form and this document shall not be relied upon by any third party for any purpose.

Drawing No.: 11201-1088

Revision: D01

© Ordnance Survey Ireland. All rights reserved. Licence Number: EN 0061515

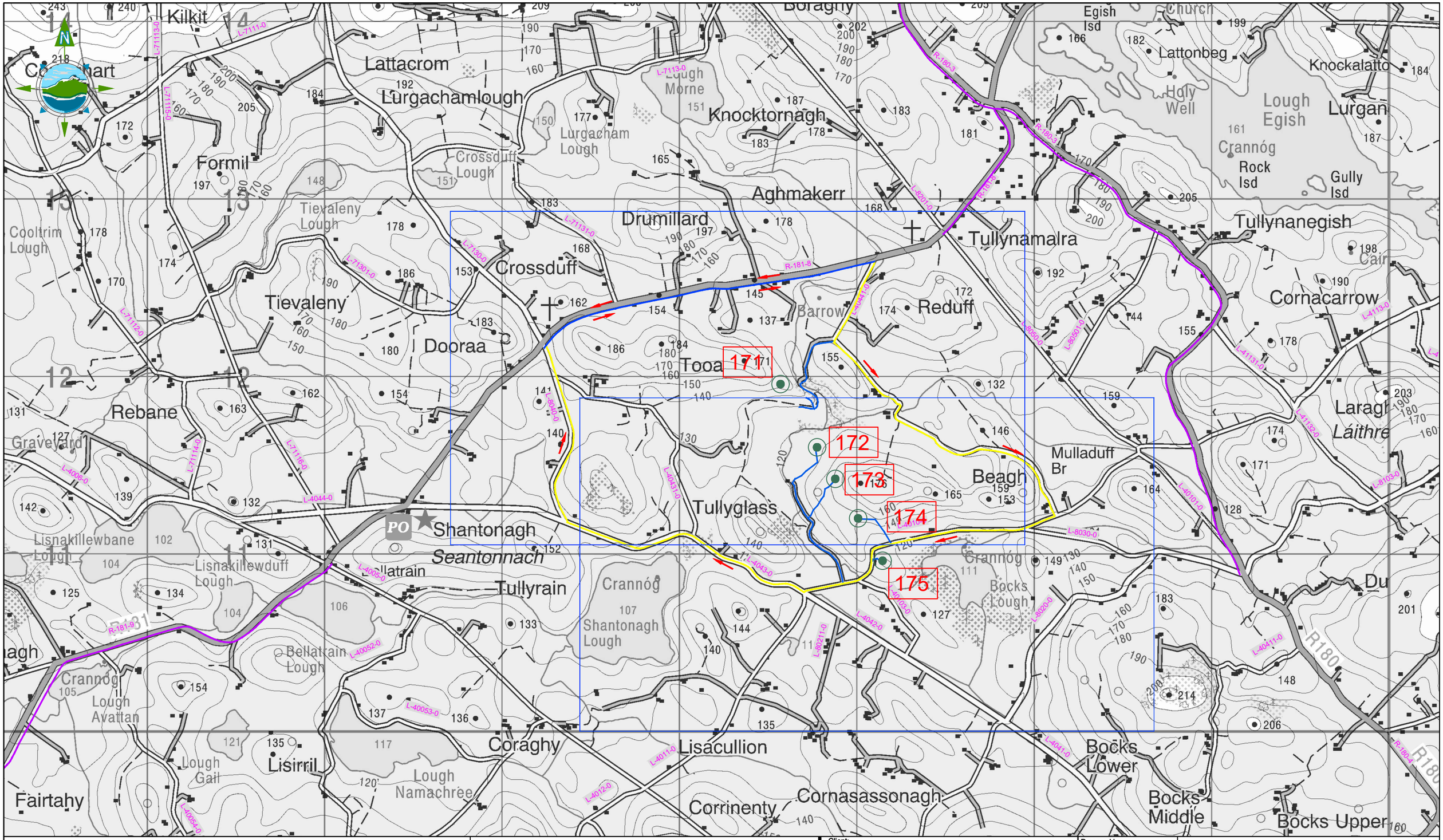


LEGEND:

- Two Way Traffic
- One Way Traffic
- Access Roads
- Regional Road
- Tower Location
- Temporary Traffic Signs
- Direction of Traffic
- L-7502 Road Names
- TMO Traffic Manual Operative

Note: All Signs have been designed in accordance with TII Publications - TSM Ch 8 & Ch 5

| Rev | Date | Description | By | Chkd. |
|---|---|---|---|---|
| D01 | 03.05.22 | Draft | J.L. | P.C |

Client: ESB NETWORKS

Project: ESB North/South Interconnector
Traffic Management Plan

Title: Overview Map
Sequence #11
Co. Monaghan

Prepared by: J.Lima
Checked: P. Cunningham
Date: April 2022
Project Director: M. McDonnell
Drawing Status: Planning
Scale @ A1: 1:10,000

TOBIN Consulting Engineers,
Fairgreen House,
Fairgreen Road,
Co. Galway, Ireland
tel: +353 (0)941-565211
e-mail: info@tobin.ie
www.tobin.ie

TOBIN Consulting Engineers will not be liable for any use of this document for any purpose other than that for which it was originally prepared and provided. Except where specifically and explicitly agreed in writing by TOBIN Consulting Engineers, as copyright holder, no part of this document may be reproduced or transmitted in any form and this document shall not be relied upon by any third party for any purpose.

Drawing No.: 11201-1089

Revision: D01

© Ordnance Survey Ireland. All rights reserved. Licence Number: EN 0061515

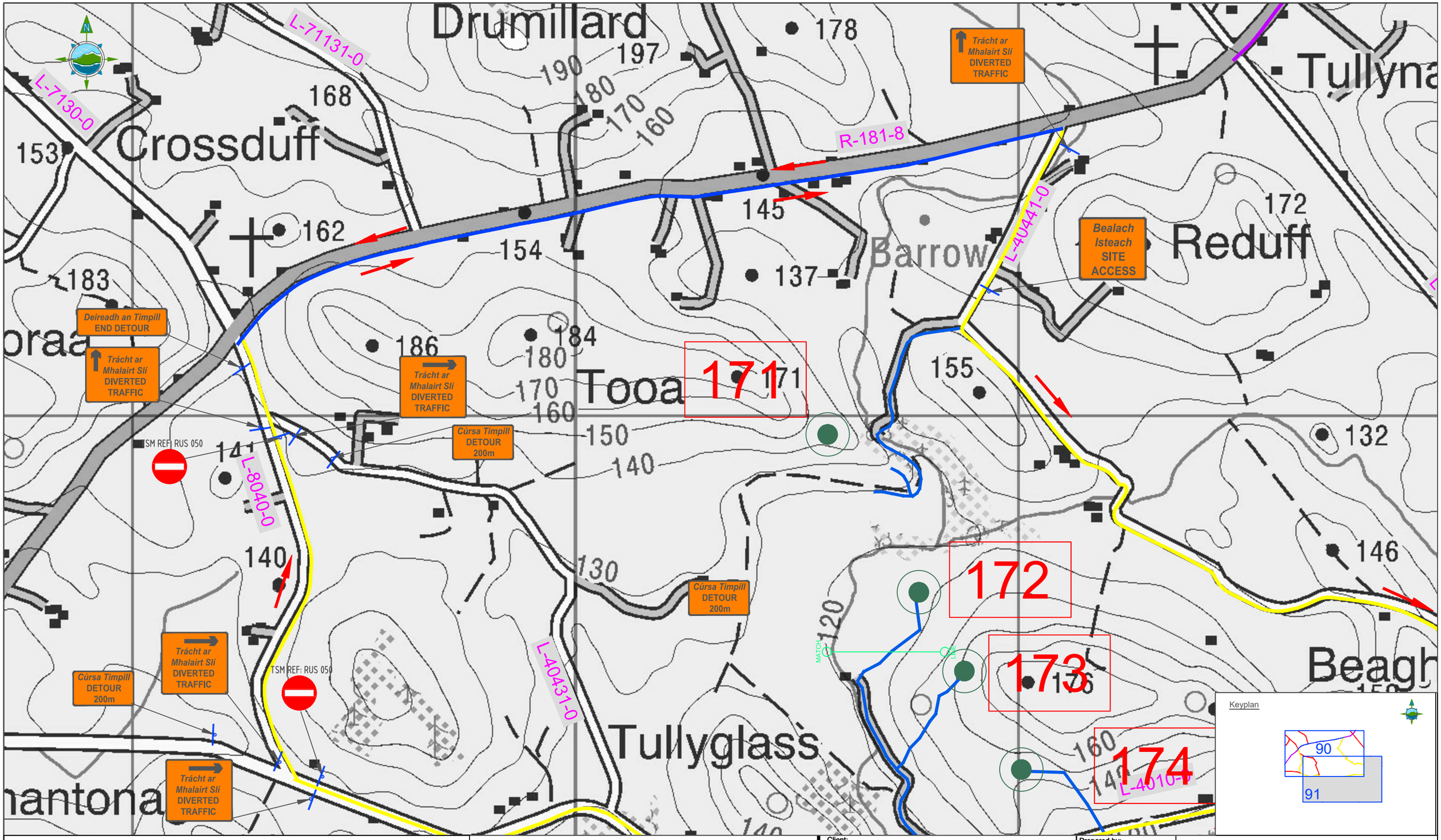


LEGEND:

- Two Way Traffic
- One Way Traffic
- Access Roads
- Regional Road
- Tower Location
- Temporary Traffic Signs
- Direction of Traffic
- L-7502 Road Names
- Traffic Manual Operative

Note: All Signs have been designed in accordance with TII Publications - TSM Ch 8 & Ch 5

| Rev | Date | Description | By | Chkd. |
|---|---|---|---|---|
| D01 | 03.05.22 | Draft | J.L | P.C |

Client: ESB NETWORKS

Project: ESB North/South Interconnector
Traffic Management Plan

Title: Temporary Traffic Signage
Sequence #11
Co. Monaghan

Prepared by: J.Lima
Checked: P. Cunningham
Date: April 2022
Project Director: M. McDonnell
Drawing Status: Planning
Scale @ A1: 1:2,500

TOBIN CONSULTING ENGINEERS
TOBIN Consulting Engineers,
Fairgreen House,
Fairgreen Road,
Co. Galway, Ireland
tel: +353 (0)941-565211
e-mail: info@tobin.ie
www.tobin.ie

TOBIN Consulting Engineers will not be liable for any use of this document for any purpose other than that for which it was originally prepared and provided. Except where specifically and explicitly agreed in writing by TOBIN Consulting Engineers, as copyright holder, no part of this document may be reproduced or transmitted in any form and this document shall not be relied upon by any third party for any purpose.

Drawing No.: 11201-1090

Revision: D01

© Ordnance Survey Ireland. All rights reserved. Licence Number: EN 0061515

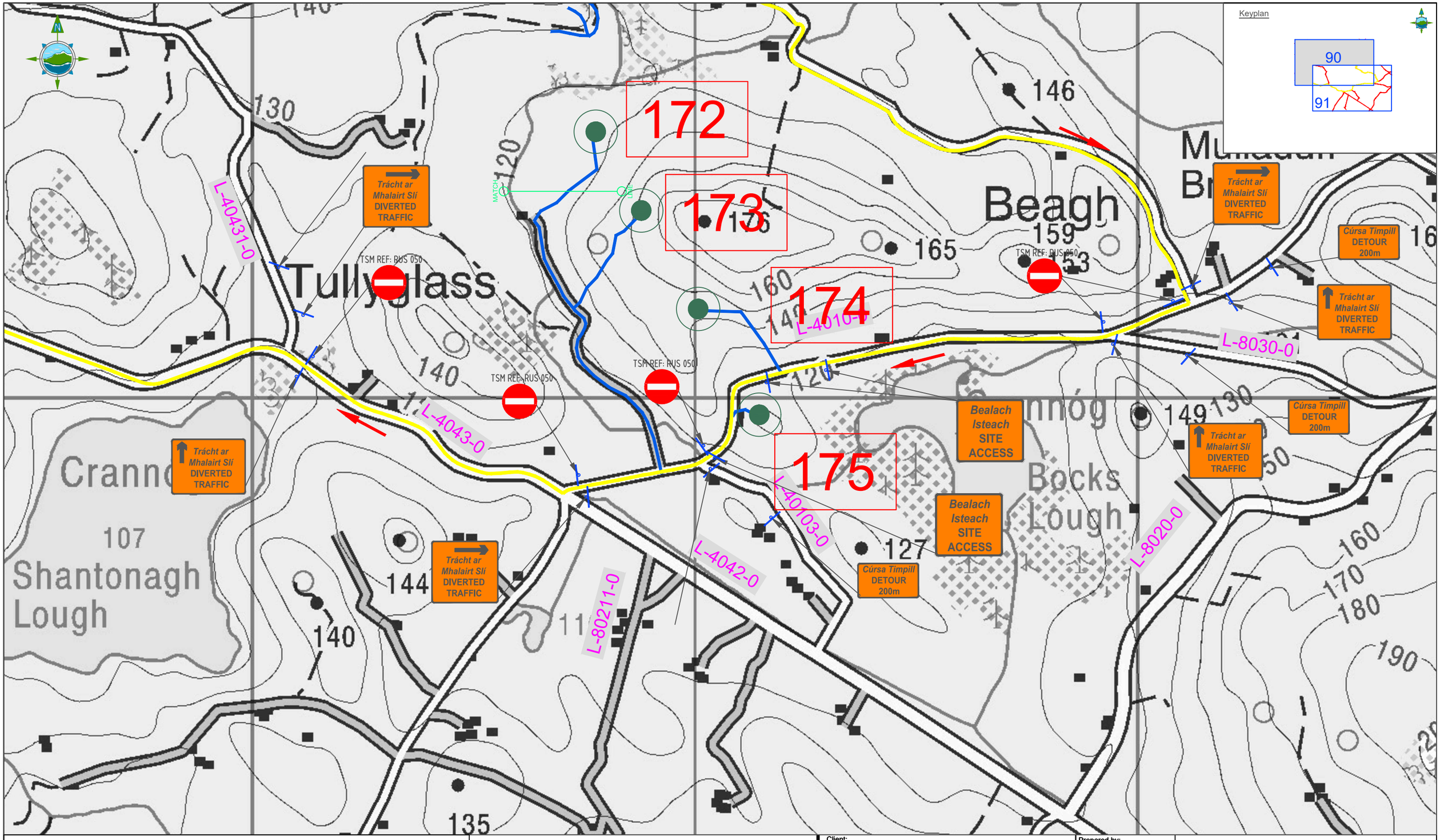


LEGEND:

- Two Way Traffic
- One Way Traffic
- Access Roads
- Regional Road
- Tower Location
- Temporary Traffic Signs
- Direction of Traffic
- L-7502 Road Names
- Traffic Manual Operative

Note: All Signs have been designed in accordance with TII Publications - TSM Ch 8 & Ch 5

| Rev | Date | Description | By | Chkd. |
|---|---|---|---|---|
| D01 | 03.05.22 | Draft | J.L | P.C |

Client: ESB NETWORKS

Project: ESB North/South Interconnector
Traffic Management Plan

Title: Temporary Traffic Signage
Sequence #11
Co. Monaghan

Prepared by: J.Lima
Checked: P. Cunningham
Date: April 2022
Project Director: M. McDonnell
Drawing Status: Planning
Scale @ A1: 1:2,500

TOBIN Consulting Engineers,
Fairgreen House,
Fairgreen Road,
Co. Galway, Ireland
tel: +353 (0)941-565211
e-mail: info@tobin.ie
www.tobin.ie

TOBIN Consulting Engineers will not be liable for any use of this document for any purpose other than that for which it was originally prepared and provided. Except where specifically and explicitly agreed in writing by TOBIN Consulting Engineers, as copyright holder, no part of this document may be reproduced or transmitted in any form and this document shall not be relied upon by any third party for any purpose.

Drawing No.: 11201-1091

Revision: D01

© Ordnance Survey Ireland. All rights reserved. Licence Number: EN 0061515

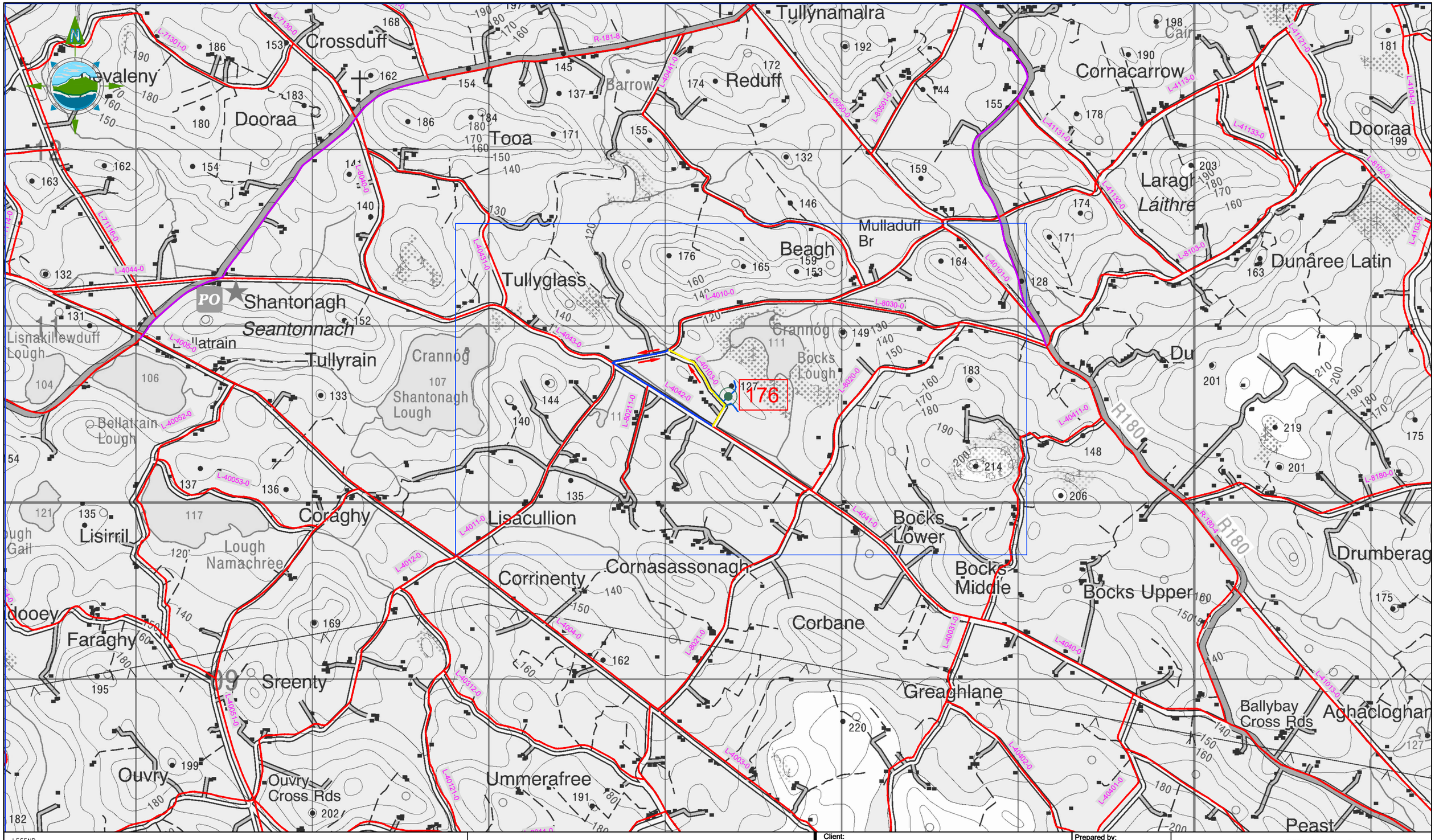


LEGEND:

- Two Way Traffic
- One Way Traffic
- Access Roads
- Regional Road
- Tower Location
- Temporary Traffic Signs
- Direction of Traffic
- L-7502 Road Names
- Traffic Manual Operative

Note: All Signs have been designed in accordance with TII Publications - TSM Ch 8 & Ch 5

| Rev | Date | Description | By | Chkd. |
|---|---|---|---|---|
| D01 | 04.05.22 | Draft | K.D | P.C |

Client: ESB NETWORKS

Project: ESB North/South Interconnector
Traffic Management Plan

Title: Overview Map
Sequence #12
Co. Monaghan

Prepared by: K.Duffy
Checked: P. Cunningham
Date: May 2022
Project Director: M. McDonnell
Drawing Status: Planning
Scale @ A1: 1:10,000

TOBIN Consulting Engineers,
Fairgreen House,
Fairgreen Road,
Co. Galway, Ireland
tel: +353 (0)941-565211
e-mail: info@tobin.ie
www.tobin.ie

TOBIN Consulting Engineers will not be liable for any use of this document for any purpose other than that for which it was originally prepared and provided. Except where specifically and explicitly agreed in writing by TOBIN Consulting Engineers, as copyright holder, no part of this document may be reproduced or transmitted in any form and this document shall not be relied upon by any third party for any purpose.

Drawing No.: 11201-1092

Revision: D01

© Ordnance Survey Ireland. All rights reserved. Licence Number: EN 0061515

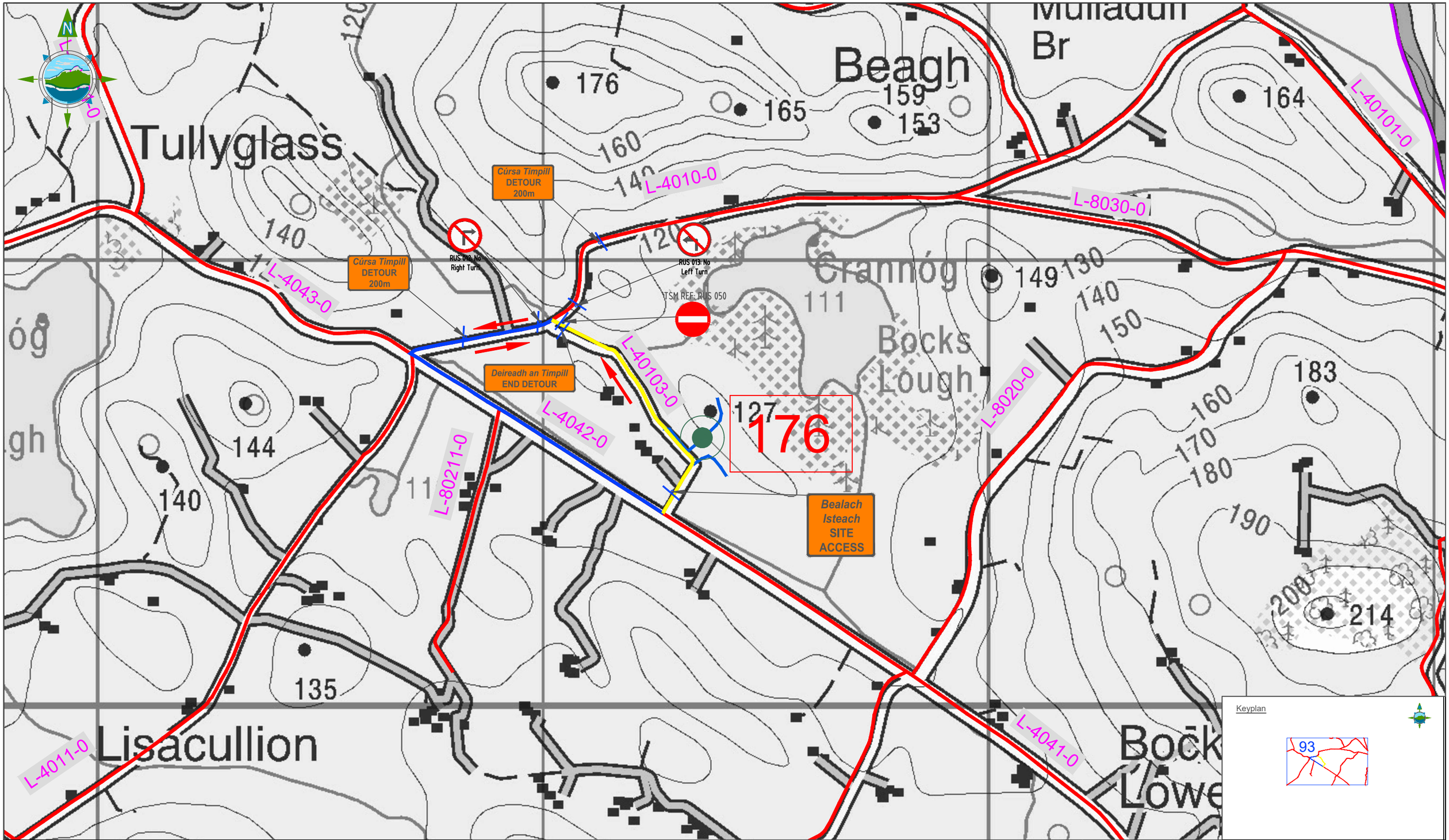


LEGEND:

- Two Way Traffic
- One Way Traffic
- Access Roads
- Regional Road
- Tower Location
- Temporary Traffic Signs
- Direction of Traffic
- L-7502 Road Names
- Traffic Manual Operative

Note: All Signs have been designed in accordance with TII Publications - TSM Ch 8 & Ch 5

| Rev | Date | Description | By | Chkd. |
|---|---|---|---|---|
| D01 | 04.05.22 | Draft | K.D | P.C |

Client: ESB NETWORKS

Project: ESB North/South Interconnector
Traffic Management Plan

Title: Temporary Traffic Signage
Sequence #12
Co. Monaghan

Prepared by: K.Duffy
Checked: P. Cunningham
Date: May 2022
Project Director: M. McDonnell
Drawing Status: Planning
Scale @ A1: 1:2,500

TOBIN Consulting Engineers,
Fairgreen House,
Fairgreen Road,
Co. Galway, Ireland
tel: +353 (0)941-565211
e-mail: info@tobin.ie
www.tobin.ie

TOBIN Consulting Engineers will not be liable for any use of this document for any purpose other than that for which it was originally prepared and provided. Except where specifically and explicitly agreed in writing by TOBIN Consulting Engineers, as copyright holder, no part of this document may be reproduced or transmitted in any form and this document shall not be relied upon by any third party for any purpose.

Drawing No.: 11201-1093

Revision: D01

© Ordnance Survey Ireland. All rights reserved. Licence Number: EN 0061515

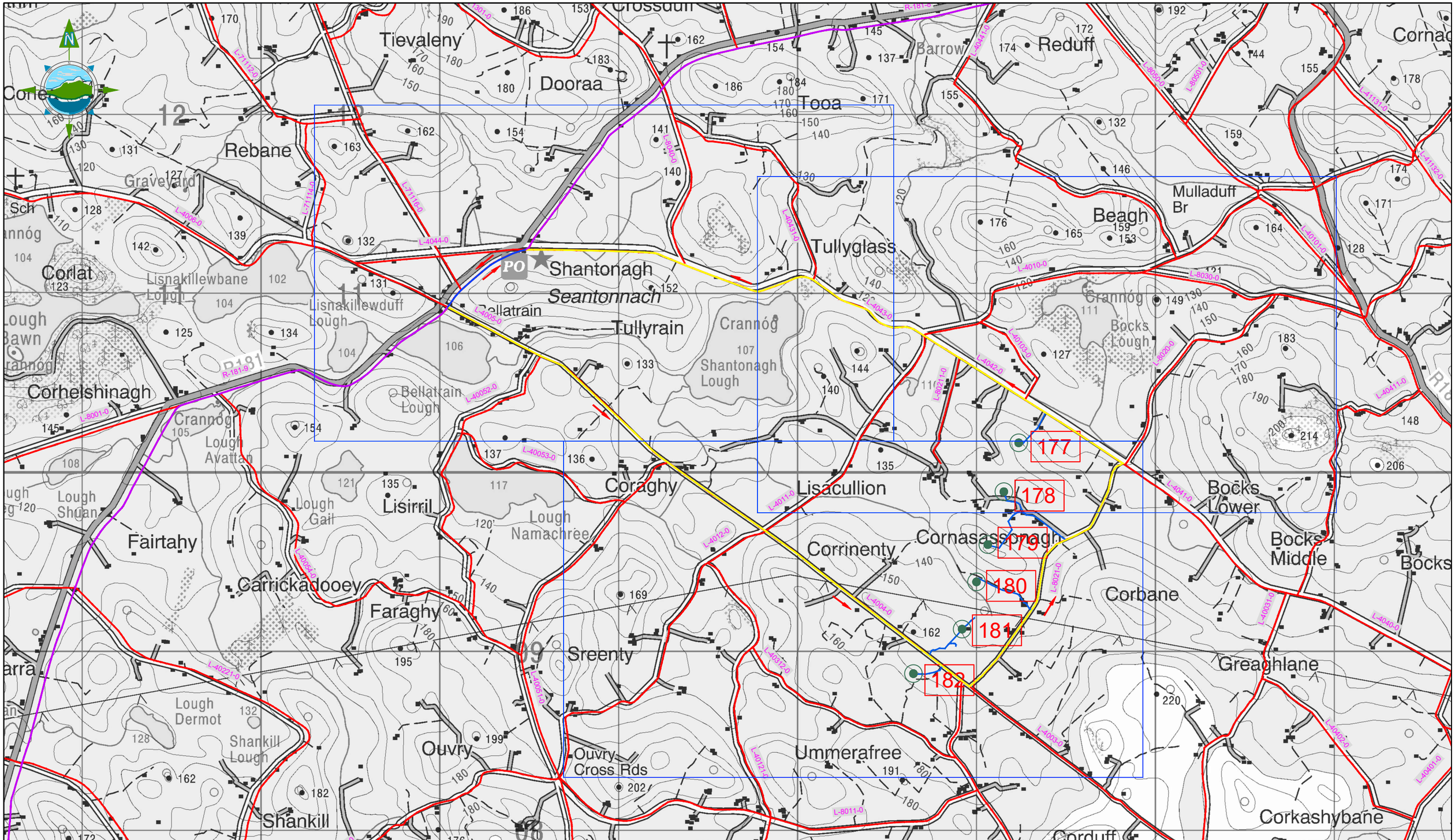


LEGEND:

- Two Way Traffic
- One Way Traffic
- Access Roads
- Regional Road
- Tower Location
- Temporary Traffic Signs
- Direction of Traffic
- L-7502 Road Names
- Traffic Manual Operative

Note: All Signs have been designed in accordance with TII Publications - TSM Ch 8 & Ch 5

| Rev | Date | Description | By | Chkd. |
|---|---|---|---|---|
| D01 | 03.05.22 | Draft | J.L | P.C |

Client: ESB NETWORKS

Project: ESB North/South Interconnector
Traffic Management Plan

Title: Overview Map
Sequence #13
Co. Monaghan

Prepared by: J.Lima
Checked: P. Cunningham
Date: April 2022
Project Director: M. McDonnell
Drawing Status: Planning
Scale @ A1: 1:10,000

TOBIN Consulting Engineers,
Fairgreen House,
Fairgreen Road,
Co. Galway, Ireland
tel: +353 (0)941-565211
e-mail: info@tobin.ie
www.tobin.ie

TOBIN Consulting Engineers will not be liable for any use of this document for any purpose other than that for which it was originally prepared and provided. Except where specifically and explicitly agreed in writing by TOBIN Consulting Engineers, as copyright holder, no part of this document may be reproduced or transmitted in any form and this document shall not be relied upon by any third party for any purpose.

Drawing No.: 11201-1094

Revision: D01

© Ordnance Survey Ireland. All rights reserved. Licence Number: EN 0061515

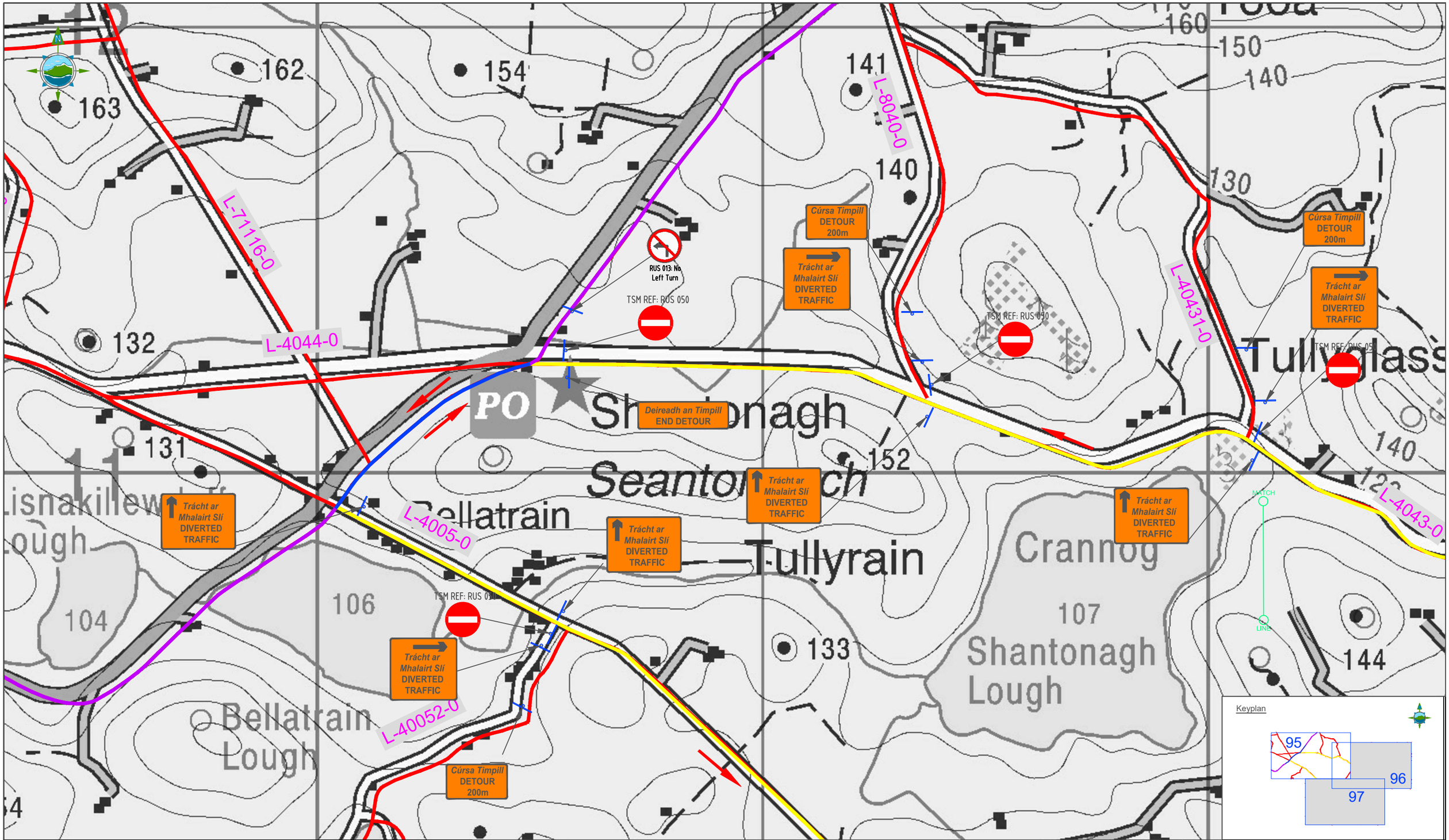


LEGEND:

- Two Way Traffic
- One Way Traffic
- Access Roads
- Regional Road
- Tower Location
- Temporary Traffic Signs
- Direction of Traffic
- L-7502 Road Names
- Traffic Manual Operative

Note: All Signs have been designed in accordance with TII Publications - TSM Ch 8 & Ch 5

| Rev | Date | Description | By | Chkd. |
|---|---|---|---|---|
| D01 | 03.05.22 | Draft | J.L | P.C |

Client: ESB NETWORKS

Project: ESB North/South Interconnector
Traffic Management Plan

Title: Temporary Traffic Signage
Sequence #13
Co. Monaghan

Prepared by: J.Lima
Checked: P. Cunningham
Date: April 2022
Project Director: M. McDonnell
Drawing Status: Planning
Scale @ A1: 1:2,500

TOBIN Consulting Engineers,
Fairgreen House,
Fairgreen Road,
Co. Galway, Ireland
tel: +353 (0)941-565211
e-mail: info@tobin.ie
www.tobin.ie

TOBIN Consulting Engineers will not be liable for any use of this document for any purpose other than that for which it was originally prepared and provided. Except where specifically and explicitly agreed in writing by TOBIN Consulting Engineers, as copyright holder, no part of this document may be reproduced or transmitted in any form, and this document shall not be relied upon by any third party for any purpose.

Drawing No.: 11201-1095

Revision: D01

© Ordnance Survey Ireland. All rights reserved. Licence Number: EN 0061515

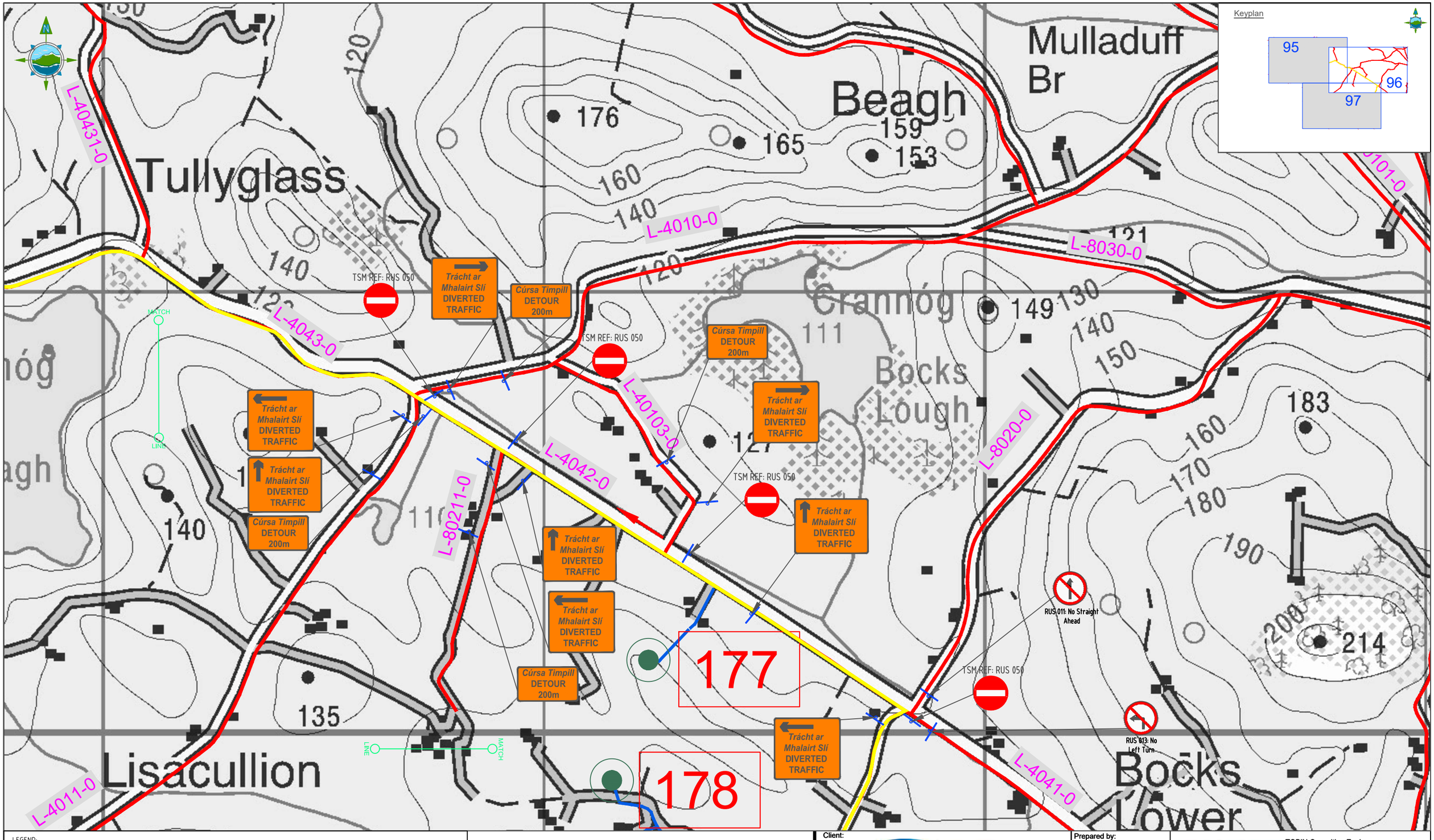


LEGEND:

- Two Way Traffic
- One Way Traffic
- Access Roads
- Regional Road
- Tower Location
- Temporary Traffic Signs
- Direction of Traffic
- L-7502 Road Names
- Traffic Manual Operative

Note: All Signs have been designed in accordance with TII Publications - TSM Ch 8 & Ch 5

| Rev | Date | Description | By | Chkd. |
|---|---|---|---|---|
| D01 | 03.05.22 | Draft | J.L | P.C |

Client: ESB NETWORKS

Project: ESB North/South Interconnector
Traffic Management Plan

Title: Temporary Traffic Signage
Sequence #13
Co. Monaghan

Prepared by: J.Lima
Checked: P. Cunningham
Date: April 2022
Project Director: M. McDonnell
Drawing Status: Planning
Scale @ A1: 1:2,500

TOBIN Consulting Engineers,
Fairgreen House,
Fairgreen Road,
Co. Galway, Ireland
tel: +353 (0)941-565211
e-mail: info@tobin.ie
www.tobin.ie

TOBIN Consulting Engineers will not be liable for any use of this document for any purpose other than that for which it was originally prepared and provided. Except where specifically and explicitly agreed in writing by TOBIN Consulting Engineers, as copyright holder, no part of this document may be reproduced or transmitted in any form and this document shall not be relied upon by any third party for any purpose.

Drawing No.: 11201-1096

Revision: D01

© Ordnance Survey Ireland. All rights reserved. Licence Number: EN 0061515

TSM REF: RUS 050

Trácht ar Mhalairt Slí DIVERTED TRAFFIC

Cúrsa Timpill DETOUR 200m

TSM REF: RUS 050

Trácht ar Mhalairt Slí DIVERTED TRAFFIC

Cúrsa Timpill DETOUR 200m

Trácht ar Mhalairt Slí DIVERTED TRAFFIC

Cúrsa Timpill DETOUR 200m

Bealach Isteach SITE ACCESS

Bealach Isteach SITE ACCESS

Bealach Isteach SITE ACCESS

Trácht ar Mhalairt Slí DIVERTED TRAFFIC

TSM REF: RUS 050

L-4011-0

L-4012-0

L-4004-0

L-8021-0

L-40312-0

L-40121-0

L-4003-0

Coraghy

Lisacullion

Cornasassonagh

Sreenty

Ummerafree

Corb

135

140

150

160

162

169

191

177

178

179

180

181

182

LINE

MATCH

Keyplan

95

96

97

LEGEND:

- Two Way Traffic
- One Way Traffic
- Access Roads
- Regional Road
- Tower Location
- Temporary Traffic Signs
- Direction of Traffic
- L-7502 Road Names
- Traffic Manual Operative

Note: All Signs have been designed in accordance with TII Publications - TSM Ch 8 & Ch 5

| Rev | Date | Description | By | Chkd. |
|---|---|---|---|---|
| D01 | 03.05.22 | Draft | J.L | P.C |

Client: ESB NETWORKS

Project: ESB North/South Interconnector
Traffic Management Plan

Title: Temporary Traffic Signage
Sequence #13
Co. Monaghan

Prepared by: J.Lima
Checked: P. Cunningham
Date: April 2022
Project Director: M. McDonnell
Drawing Status: Planning
Scale @ A1: 1:2,500

TOBIN Consulting Engineers,
Fairgreen House,
Fairgreen Road,
Co. Galway, Ireland
tel: +353 (0)941-565211
e-mail: info@tobin.ie
www.tobin.ie

TOBIN Consulting Engineers will not be liable for any use of this document for any purpose other than that for which it was originally prepared and provided. Except where specifically and explicitly agreed in writing by TOBIN Consulting Engineers, as copyright holder, no part of this document may be reproduced or transmitted in any form and this document shall not be relied upon by any third party for any purpose.

Drawing No.: 11201-1097

Revision: D01

© Ordnance Survey Ireland. All rights reserved. Licence Number: EN 0061515

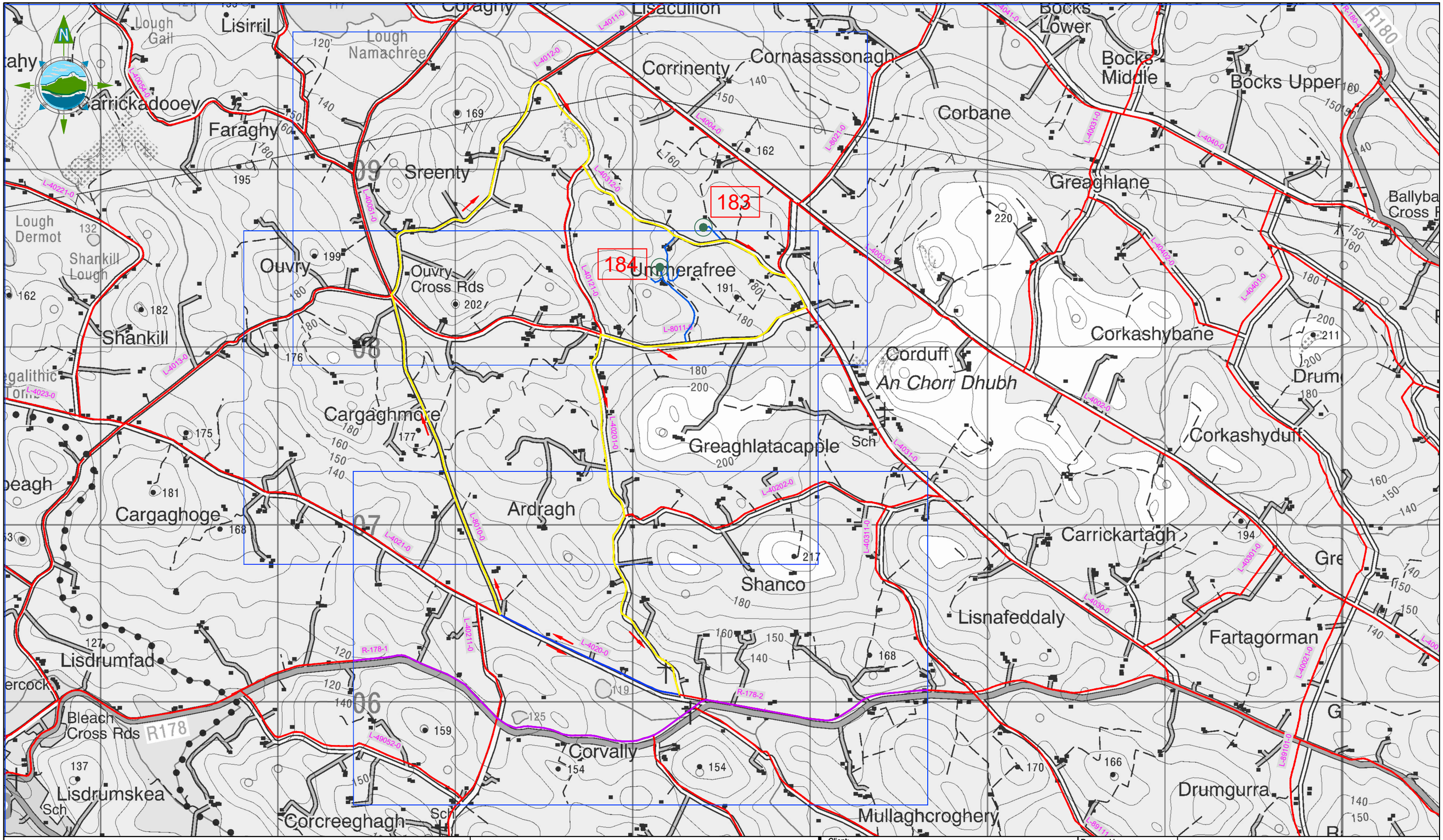


LEGEND:

- Two Way Traffic
- One Way Traffic
- Access Roads
- Regional Road
- Tower Location
- Temporary Traffic Signs
- Direction of Traffic
- L-7502 Road Names
- TMO Traffic Manual Operative

Note: All Signs have been designed in accordance with TII Publications - TSM Ch 8 & Ch 5

| Rev | Date | Description | By | Chkd. |
|---|---|---|---|---|
| D01 | 03.05.22 | Draft | K.D | P.C |

Client: ESB NETWORKS

Project: ESB North/South Interconnector
Traffic Management Plan

Title: Overview Map
Sequence #14
Co. Monaghan

Prepared by: K.Duffy
Checked: P. Cunningham
Date: May 2022
Project Director: M. McDonnell
Drawing Status: Planning
Scale @ A1: 1:10,000

TOBIN CONSULTING ENGINEERS
TOBIN Consulting Engineers,
Fairgreen House,
Fairgreen Road,
Co. Galway, Ireland
tel: +353 (0)941-565211
e-mail: info@tobin.ie
www.tobin.ie

TOBIN Consulting Engineers will not be liable for any use of this document for any purpose other than that for which it was originally prepared and provided. Except where specifically and explicitly agreed in writing by TOBIN Consulting Engineers, as copyright holder, no part of this document may be reproduced or transmitted in any form and this document shall not be relied upon by any third party for any purpose.

Drawing No.: 11201-1098

Revision: D01

© Ordnance Survey Ireland. All rights reserved. Licence Number: EN 0061515

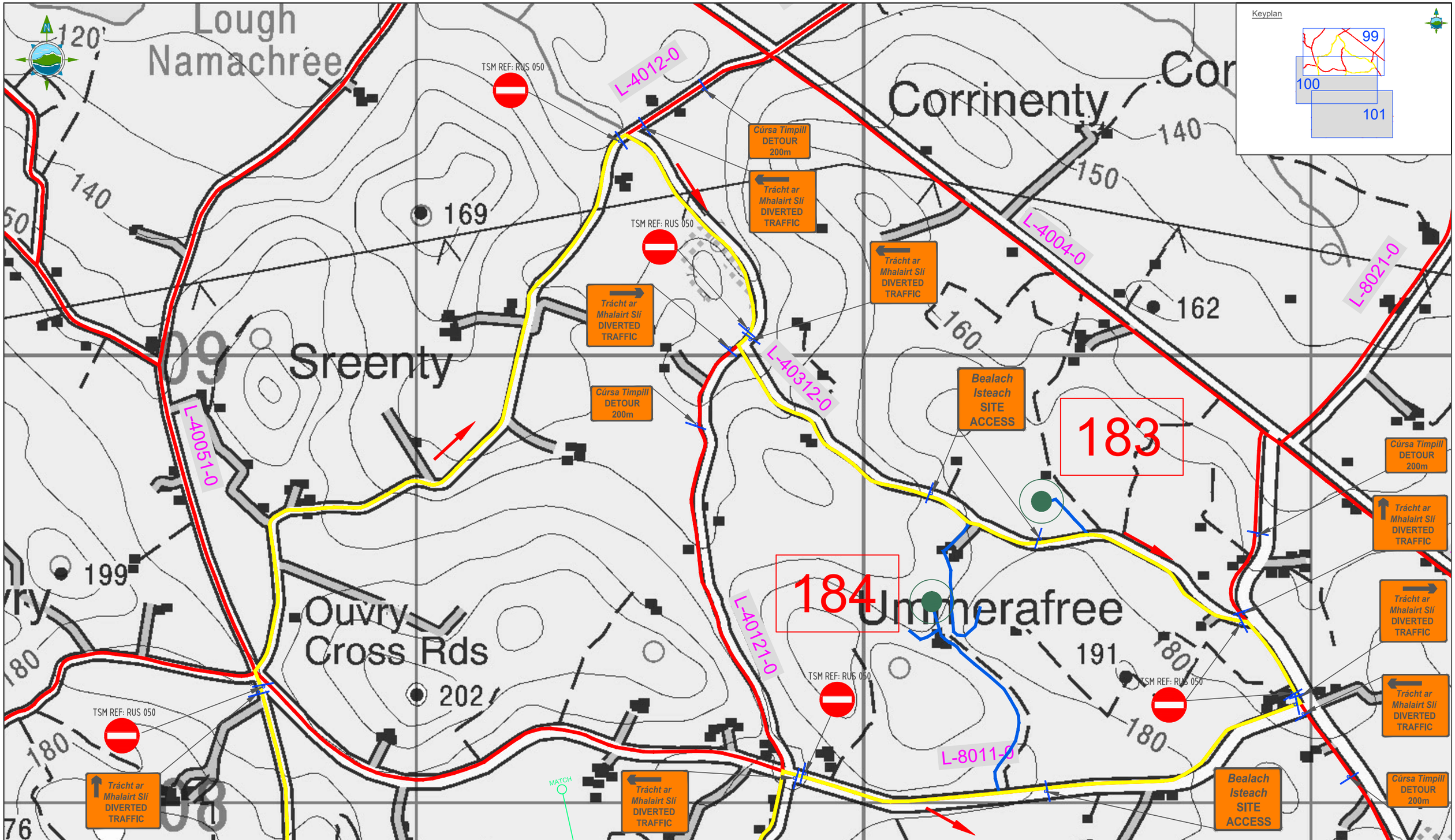


LEGEND:

- Two Way Traffic
- One Way Traffic
- Access Roads
- Regional Road
- Tower Location
- Temporary Traffic Signs
- Direction of Traffic
- L-7502 Road Names
- Traffic Manual Operative

Note: All Signs have been designed in accordance with TII Publications - TSM Ch 8 & Ch 5

| Rev | Date | Description | By | Chkd. |
|---|---|---|---|---|
| D01 | 03.05.22 | Draft | K.D | P.C |

Client: ESB NETWORKS

Project: ESB North/South Interconnector
Traffic Management Plan

Title: Temporary Traffic Signage
Sequence #14
Co. Monaghan

Prepared by: K.Duffy
Checked: P. Cunningham
Date: May 2022
Project Director: M. McDonnell
Drawing Status: Planning
Scale @ A1: 1:2,500

TOBIN CONSULTING ENGINEERS
TOBIN Consulting Engineers,
Fairgreen House,
Fairgreen Road,
Co. Galway, Ireland
tel: +353 (0)941-565211
e-mail: info@tobin.ie
www.tobin.ie

TOBIN Consulting Engineers will not be liable for any use of this document for any purpose other than that for which it was originally prepared and provided. Except where specifically and explicitly agreed in writing by TOBIN Consulting Engineers, as copyright holder, no part of this document may be reproduced or transmitted in any form and this document shall not be relied upon by any third party for any purpose.

Drawing No.: 11201-1099

Revision: D01

© Ordnance Survey Ireland. All rights reserved. Licence Number: EN 0061515

Ouvry
Ouvry Cross Rds
Cargaghmore
Ummerafree
Greaghlatacap
Ardragh
184
199
202
176
177
191
200
180
160
150
140
L-4021-0
L-8011-0
L-4020-1
L-4020-2
L-8010-0
TSM REF: RUS 050
Trácht ar Mhalairt Slí DIVERTED TRAFFIC
Bealach Isteach SITE ACCESS
Cúrsa Timpill DETOUR 200m
MATCH LINE

Keyplan

99
100
101

LEGEND:

- Two Way Traffic
- One Way Traffic
- Access Roads
- Regional Road
- Tower Location
- Temporary Traffic Signs
- Direction of Traffic
- L-7502 Road Names
- Traffic Manual Operative

Note: All Signs have been designed in accordance with TII Publications - TSM Ch 8 & Ch 5

| Rev | Date | Description | By | Chkd. |
|---|---|---|---|---|
| D01 | 03.05.22 | Draft | K.D | P.C |

Client: ESB NETWORKS

Project: ESB North/South Interconnector
Traffic Management Plan

Title: Temporary Traffic Signage
Sequence #14
Co. Monaghan

Prepared by: K.Duffy
Checked: P. Cunningham
Date: May 2022
Project Director: M. McDonnell
Drawing Status: Planning
Scale @ A1: 1:2,500

TOBIN Consulting Engineers,
Fairgreen House,
Fairgreen Road,
Co. Galway, Ireland
tel: +353 (0)941-565211
e-mail: info@tobin.ie
www.tobin.ie

TOBIN Consulting Engineers will not be liable for any use of this document for any purpose other than that for which it was originally prepared and provided. Except where specifically and explicitly agreed in writing by TOBIN Consulting Engineers, as copyright holder, no part of this document may be reproduced or transmitted in any form and this document shall not be relied upon by any third party for any purpose.

Drawing No.: 11201-1100

Revision: D01

© Ordnance Survey Ireland. All rights reserved. Licence Number: EN 0061515

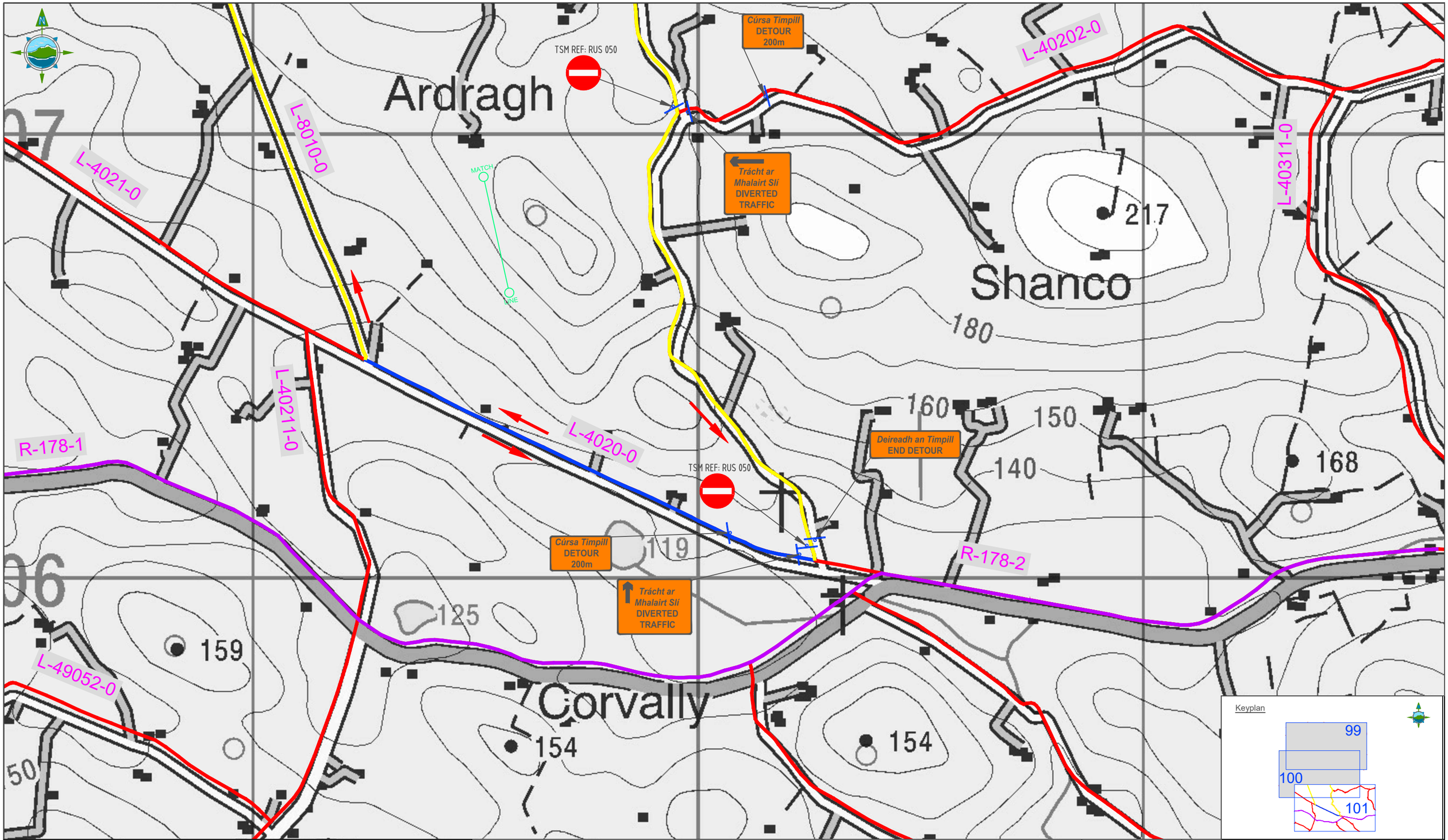


LEGEND:

- Two Way Traffic
- One Way Traffic
- Access Roads
- Regional Road
- Tower Location
- Temporary Traffic Signs
- Direction of Traffic
- L-7502 Road Names
- Traffic Manual Operative

Note: All Signs have been designed in accordance with TII Publications - TSM Ch 8 & Ch 5

| Rev | Date | Description | By | Chkd. |
|---|---|---|---|---|
| D01 | 03.05.22 | Draft | K.D | P.C |

Keyplan




Client: ESB NETWORKS

Project: ESB North/South Interconnector
Traffic Management Plan

Title: Temporary Traffic Signage
Sequence #14
Co. Monaghan

Prepared by: K.Duffy
Checked: P. Cunningham
Date: May 2022
Project Director: M. McDonnell
Drawing Status: Planning
Scale @ A1: 1:2,500

TOBIN Consulting Engineers,
Fairgreen House,
Fairgreen Road,
Co. Galway, Ireland
tel: +353 (0)941-565211
e-mail: info@tobin.ie
www.tobin.ie

TOBIN Consulting Engineers will not be liable for any use of this document for any purpose other than that for which it was originally prepared and provided. Except where specifically and explicitly agreed in writing by TOBIN Consulting Engineers, as copyright holder, no part of this document may be reproduced or transmitted in any form and this document shall not be relied upon by any third party for any purpose.

Drawing No.: 11201-1101

Revision: D01

© Ordnance Survey Ireland. All rights reserved. Licence Number: EN 0061515

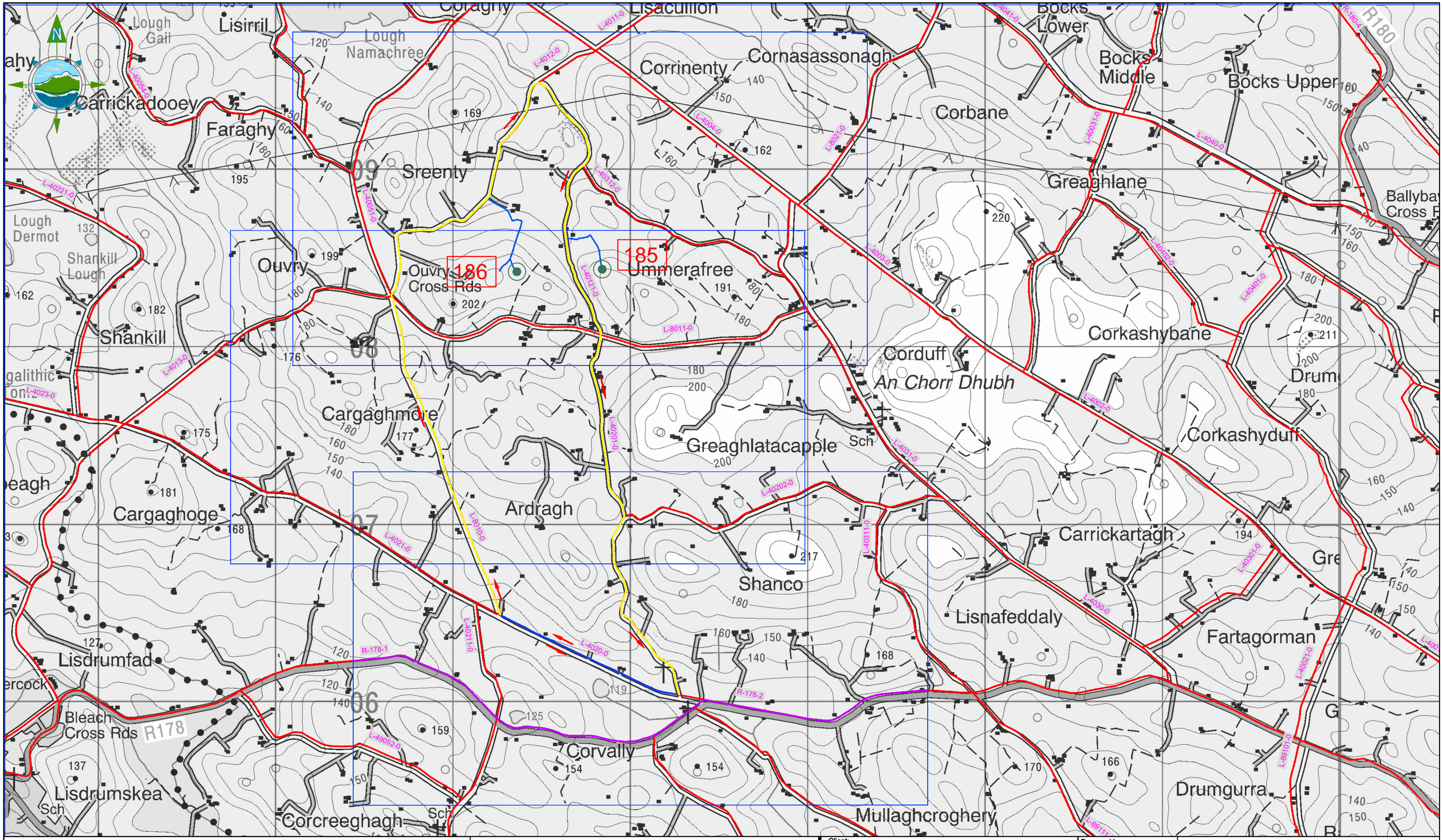


LEGEND:

- Two Way Traffic
- One Way Traffic
- Access Roads
- Regional Road
- Tower Location
- Temporary Traffic Signs
- Direction of Traffic
- L-7502 Road Names
- TMO Traffic Manual Operative

Note: All Signs have been designed in accordance with TII Publications - TSM Ch 8 & Ch 5

| Rev | Date | Description | By | Chkd. |
|---|---|---|---|---|
| D01 | 25.04.22 | Draft | K.D | P.C |

Client: ESB NETWORKS

Project: ESB North/South Interconnector
Traffic Management Plan

Title: Overview Map
Sequence #15
Co. Monaghan

Prepared by: K.Duffy
Checked: P. Cunningham
Date: April 2022
Project Director: M. McDonnell
Drawing Status: Planning
Scale @ A1: 1:10,000

TOBIN Consulting Engineers,
Fairgreen House,
Fairgreen Road,
Co. Galway, Ireland
tel: +353 (0)941-565211
e-mail: info@tobin.ie
www.tobin.ie

TOBIN Consulting Engineers will not be liable for any use of this document for any purpose other than that for which it was originally prepared and provided. Except where specifically and explicitly agreed in writing by TOBIN Consulting Engineers, as copyright holder, no part of this document may be reproduced or transmitted in any form and this document shall not be relied upon by any third party for any purpose.

Drawing No.: 11201-1102

Revision: D01

© Ordnance Survey Ireland. All rights reserved. Licence Number: EN 0061515

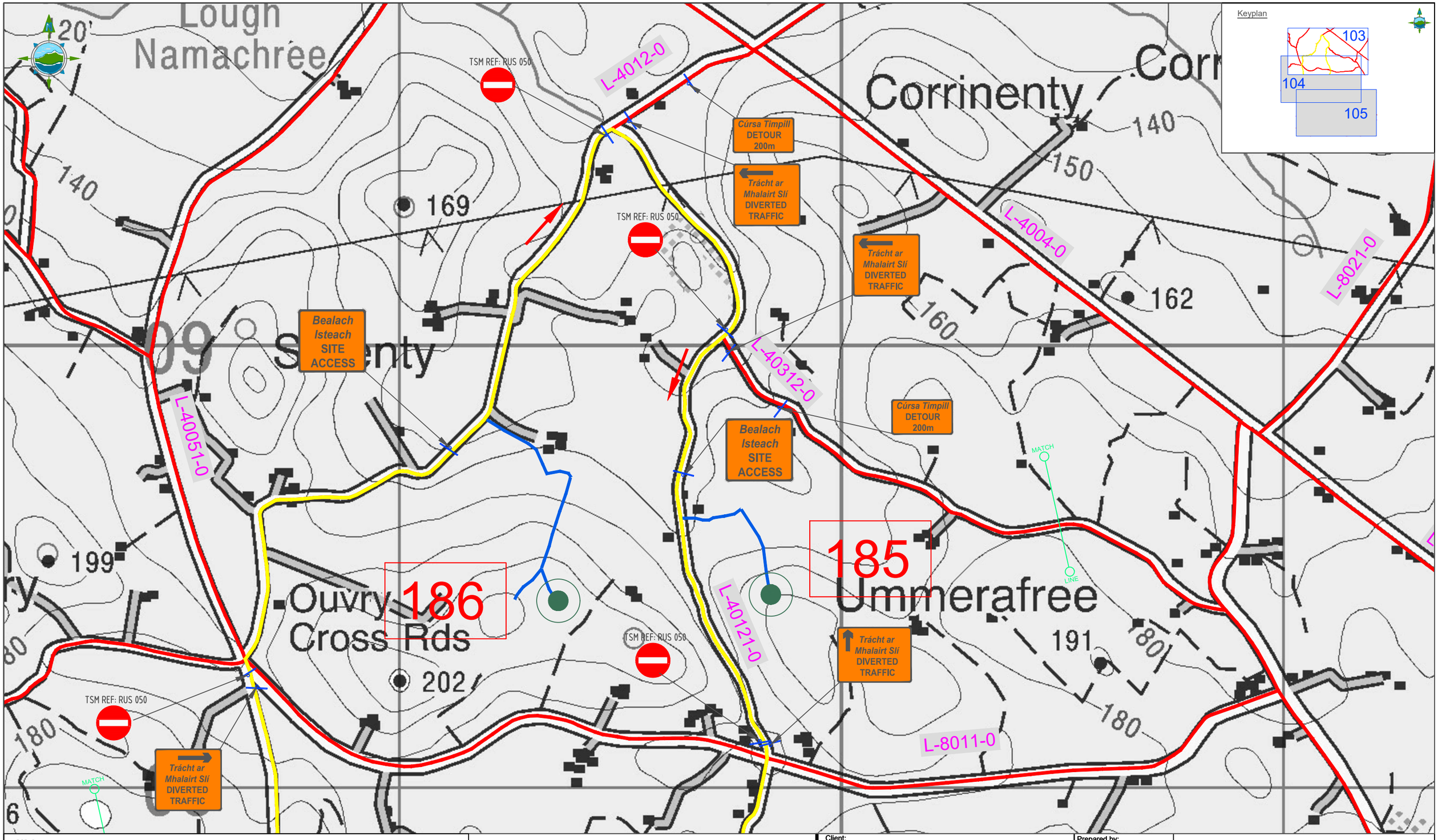


LEGEND:

- Two Way Traffic
- One Way Traffic
- Access Roads
- Regional Road
- Tower Location
- Temporary Traffic Signs
- Direction of Traffic
- L-7502 Road Names
- Traffic Manual Operative

Note: All Signs have been designed in accordance with TII Publications - TSM Ch 8 & Ch 5

| Rev | Date | Description | By | Chkd. |
|---|---|---|---|---|
| D01 | 25.04.22 | Draft | K.D | P.C |

Client: ESB NETWORKS

Project: ESB North/South Interconnector
Traffic Management Plan

Title: Temporary Traffic Signage
Sequence #15
Co. Monaghan

Prepared by: K.Duffy
Checked: P. Cunningham
Date: April 2022
Project Director: M. McDonnell
Drawing Status: Planning
Scale @ A1: 1:2,500

TOBIN CONSULTING ENGINEERS
TOBIN Consulting Engineers,
Fairgreen House,
Fairgreen Road,
Co. Galway, Ireland
tel: +353 (0)941-565211
e-mail: info@tobin.ie
www.tobin.ie

TOBIN Consulting Engineers will not be liable for any use of this document for any purpose other than that for which it was originally prepared and provided. Except where specifically and explicitly agreed in writing by TOBIN Consulting Engineers, as copyright holder, no part of this document may be reproduced or transmitted in any form and this document shall not be relied upon by any third party for any purpose.

Drawing No.: 11201-1103

Revision: D01

© Ordnance Survey Ireland. All rights reserved. Licence Number: EN 0061515

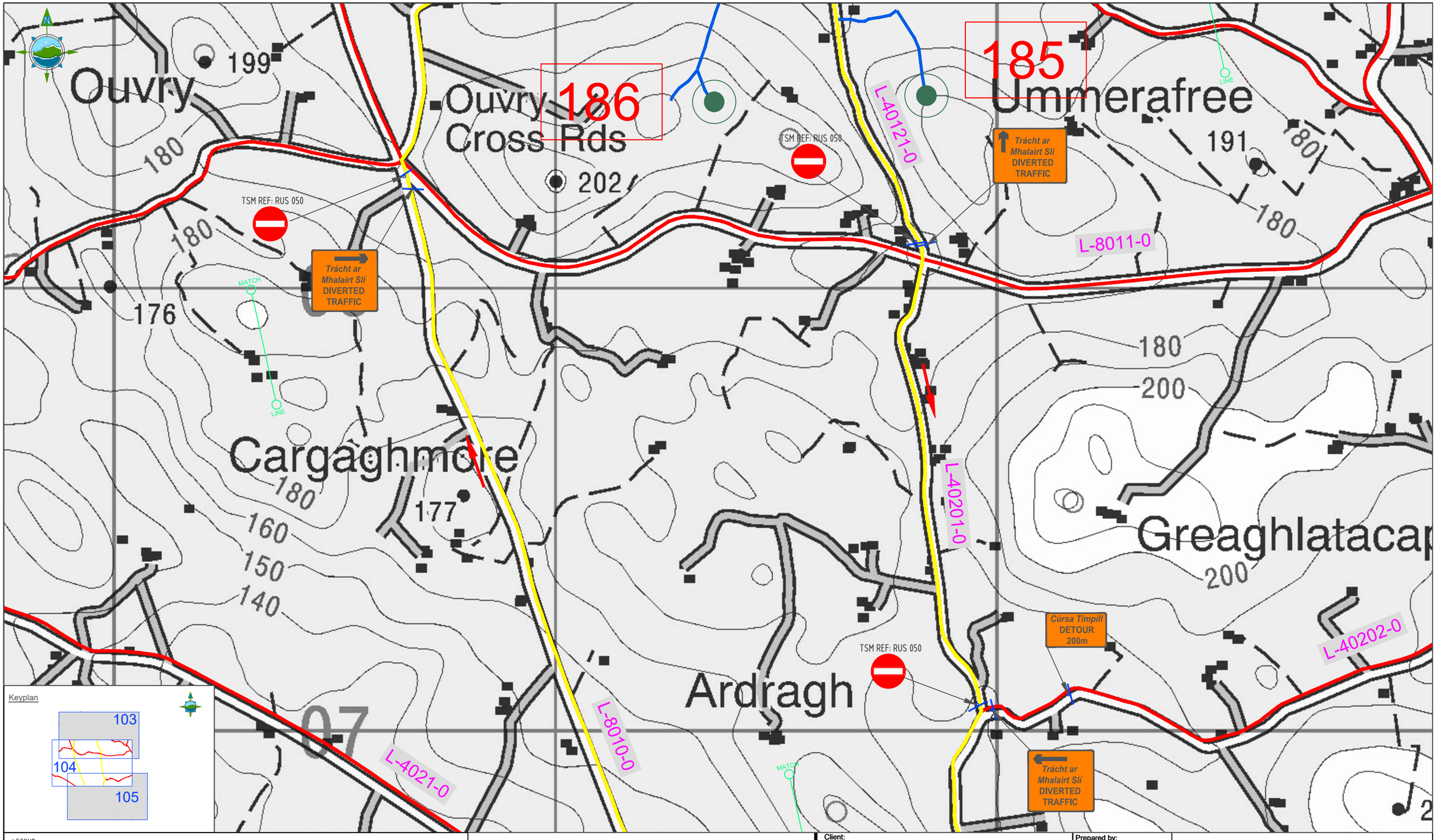


Keplan




LEGEND:

- Two Way Traffic
- One Way Traffic
- Access Roads
- Regional Road
- Tower Location
- Temporary Traffic Signs
- Direction of Traffic
- L-7502 Road Names
- Traffic Manual Operative

Note: All Signs have been designed in accordance with TII Publications - TSM Ch 8 & Ch 5

| Rev | Date | Description | By | Chkd. |
|---|---|---|---|---|
| D01 | 25.04.22 | Draft | K.D | P.C |

Client: ESB NETWORKS

Project: ESB North/South Interconnector
Traffic Management Plan

Title: Temporary Traffic Signage
Sequence #15
Co. Monaghan

Prepared by: K.Duffy
Checked: P. Cunningham
Date: April 2022
Project Director: M. McDonnell
Drawing Status: Planning
Scale @ A1: 1:2,500

TOBIN CONSULTING ENGINEERS
TOBIN Consulting Engineers,
Fairgreen House,
Fairgreen Road,
Co. Galway, Ireland
tel: +353 (0)941-565211
e-mail: info@tobin.ie
www.tobin.ie

TOBIN Consulting Engineers will not be liable for any use of this document for any purpose other than that for which it was originally prepared and provided. Except where specifically and explicitly agreed in writing by TOBIN Consulting Engineers, as copyright holder, no part of this document may be reproduced or transmitted in any form and this document shall not be relied upon by any third party for any purpose.

Drawing No.: 11201-1104

Revision: D01

© Ordnance Survey Ireland. All rights reserved. Licence Number: EN 0061515

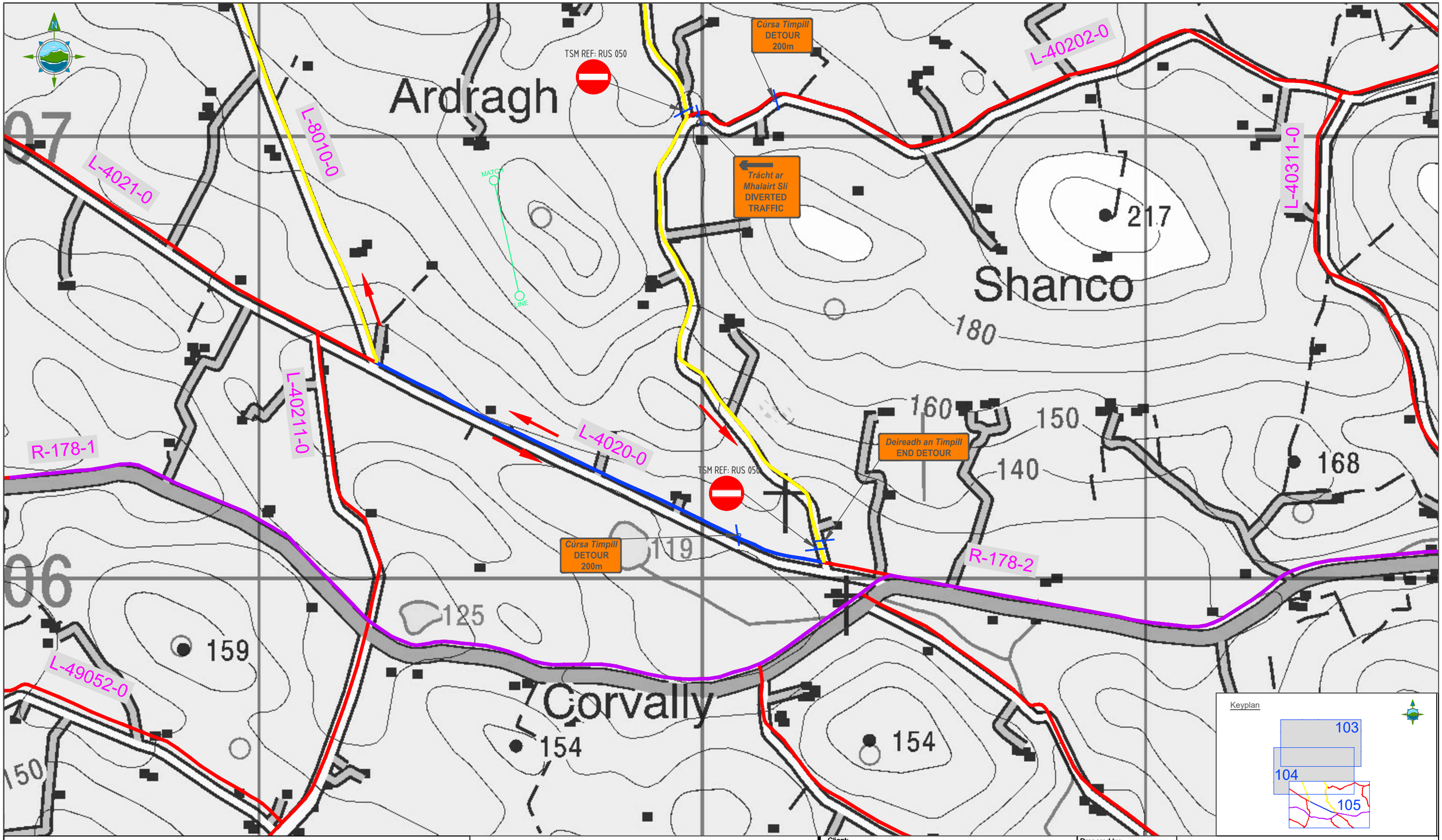





LEGEND:

- Two Way Traffic
- One Way Traffic
- Access Roads
- Regional Road
- Tower Location
- Temporary Traffic Signs
- Direction of Traffic
- L-7502 Road Names
- Traffic Manual Operative

Note: All Signs have been designed in accordance with TII Publications - TSM Ch 8 & Ch 5

| Rev | Date | Description | By | Chkd. |
|---|---|---|---|---|
| D01 | 25.04.22 | Draft | K.D | P.C |

Client: ESB NETWORKS

Project: ESB North/South Interconnector
Traffic Management Plan

Title: Temporary Traffic Signage
Sequence #15
Co. Monaghan

Prepared by: K.Duffy
Checked: P. Cunningham
Date: April 2022
Project Director: M. McDonnell
Drawing Status: Planning
Scale @ A1: 1:2,500

TOBIN CONSULTING ENGINEERS
TOBIN Consulting Engineers,
Fairgreen House,
Fairgreen Road,
Co. Galway, Ireland
tel: +353 (0)941-565211
e-mail: info@tobin.ie
www.tobin.ie

TOBIN Consulting Engineers will not be liable for any use of this document for any purpose other than that for which it was originally prepared and provided. Except where specifically and explicitly agreed in writing by TOBIN Consulting Engineers, no part of this document may be reproduced or transmitted in any form and this document shall not be relied upon by any third party for any purpose.

Drawing No.: 11201-1105

Revision: D01

© Ordnance Survey Ireland. All rights reserved. Licence Number: EN 0061515

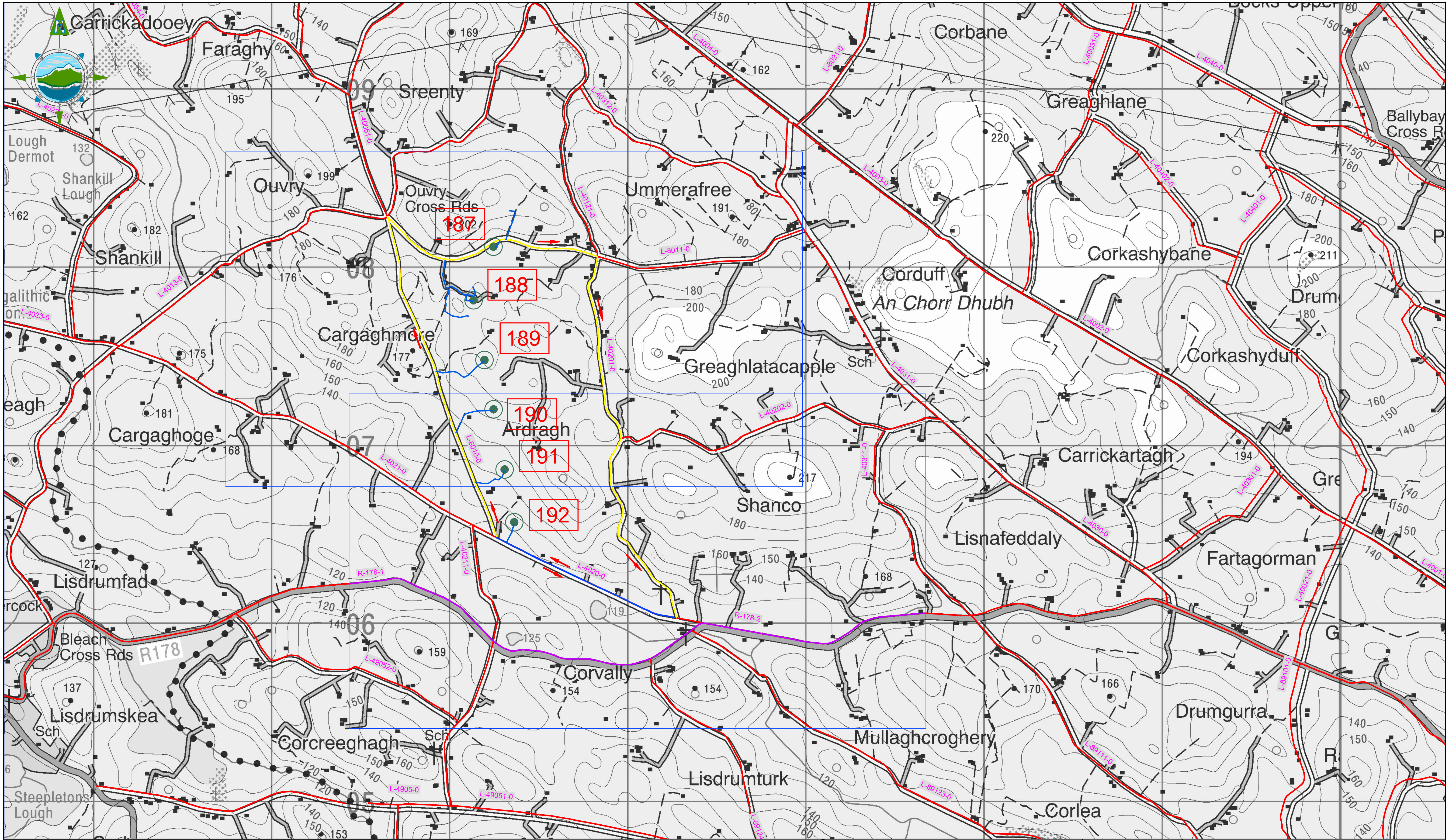


LEGEND:

| | | | |
|---|---|---|---|
| (blue line) | Two Way Traffic | (sign symbol) | Temporary Traffic Signs |
| (yellow line) | One Way Traffic | (arrows) | Direction of Traffic |
| (red line) | Access Roads | L-7502 | Road Names |
| (purple line) | Regional Road | (TMO symbol) | Traffic Manual Operative |
| (circle symbol) | Tower Location | | |

Note: All Signs have been designed in accordance with TII Publications - TSM Ch 8 & Ch 5

| Rev | Date | Description | By | Chkd. |
|---|---|---|---|---|
| D01 | 25.04.22 | Draft | K.D | P.C |

Client: ESB NETWORKS

Project: ESB North/South Interconnector Traffic Management Plan

Title: Overview Map Sequence #16 Co. Monaghan

Prepared by: K.Duffy

Checked: P. Cunningham

Date: April 2022

Project Director: M. McDonnell

Drawing Status: Planning

Scale @ A1: 1:10,000

TOBIN CONSULTING ENGINEERS

TOBIN Consulting Engineers, Fairgreen House, Fairgreen Road, Co. Galway, Ireland
tel: +353 (0)941-565211
e-mail: info@tobin.ie
www.tobin.ie

TOBIN Consulting Engineers will not be liable for any use of this document for any purpose other than that for which it was originally prepared and provided. Except where specifically and explicitly agreed in writing by TOBIN Consulting Engineers, as copyright holder, no part of this document may be reproduced or transmitted in any form and this document shall not be relied upon by any third party for any purpose.

Drawing No.: 11201-1106

Revision: D01

© Ordnance Survey Ireland. All rights reserved. Licence Number: EN 0061515

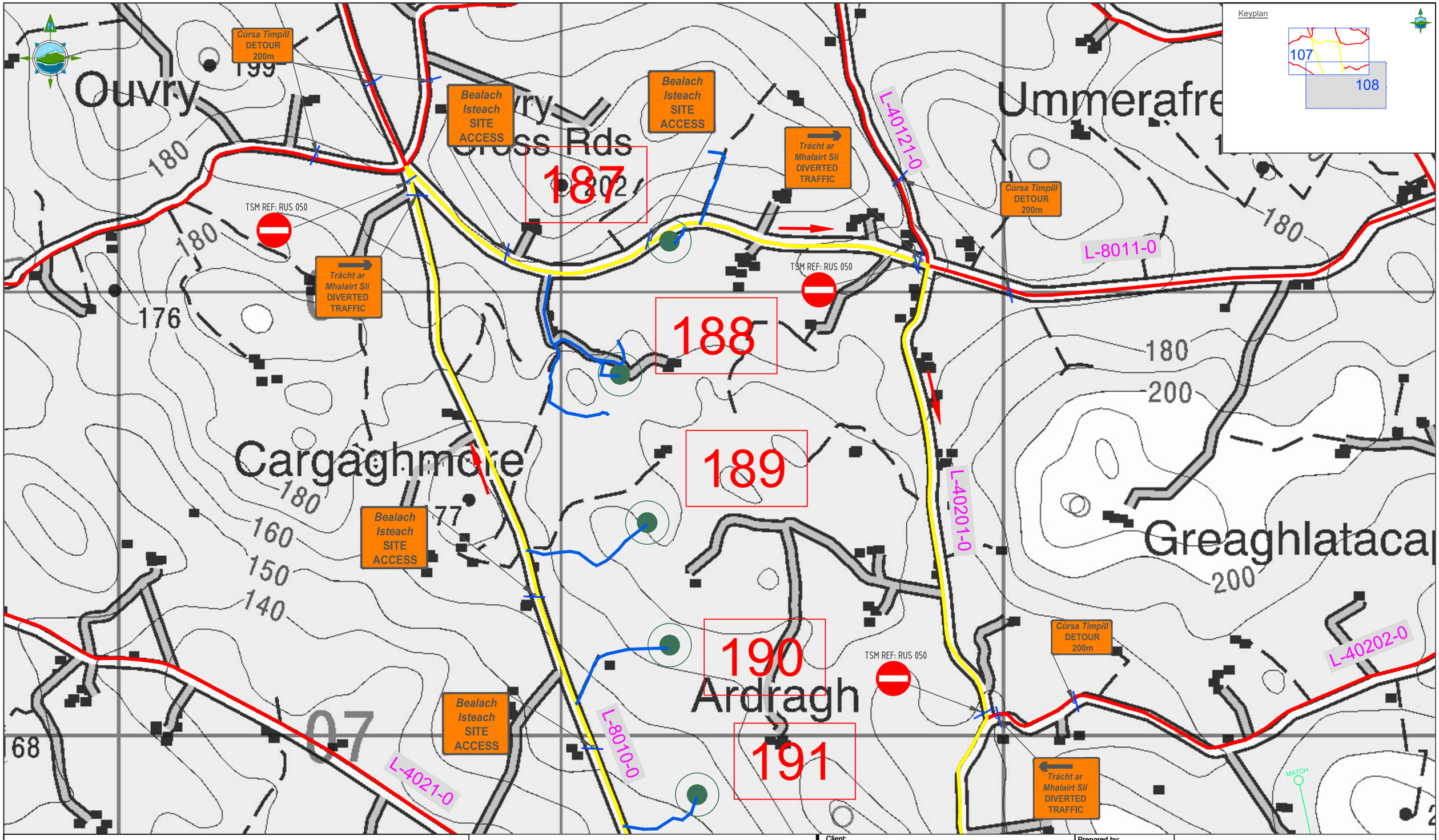


LEGEND:

- Two Way Traffic
- One Way Traffic
- Access Roads
- Regional Road
- Tower Location
- Temporary Traffic Signs
- Direction of Traffic
- L-7502 Road Names
- Traffic Manual Operative

Note: All Signs have been designed in accordance with TII Publications - TSM Ch 8 & Ch 5

| Rev | Date | Description | By | Chkd. |
|---|---|---|---|---|
| D01 | 25.04.22 | Draft | K.D | P.C |

Client: ESB NETWORKS

Project: ESB North/South Interconnector
Traffic Management Plan

Title: Temporary Traffic Signage
Sequence #16
Co. Monaghan

Prepared by: K.Duffy
Checked: P. Cunningham
Date: April 2022
Project Director: M. McDonnell
Drawing Status: Planning
Scale @ A1: 1:2,500

TOBIN CONSULTING ENGINEERS
TOBIN Consulting Engineers,
Fairgreen House,
Fairgreen Road,
Co. Galway, Ireland
tel: +353 (0)941-565211
e-mail: info@tobin.ie
www.tobin.ie

TOBIN Consulting Engineers will not be liable for any use of this document for any purpose other than that for which it was originally prepared and provided. Except where specifically and explicitly agreed in writing by TOBIN Consulting Engineers, as copyright holder, no part of this document may be reproduced or transmitted in any form and this document shall not be relied upon by any third party for any purpose.

Drawing No.: 11201-1107

Revision: D01

© Ordnance Survey Ireland. All rights reserved. Licence Number: EN 0061515

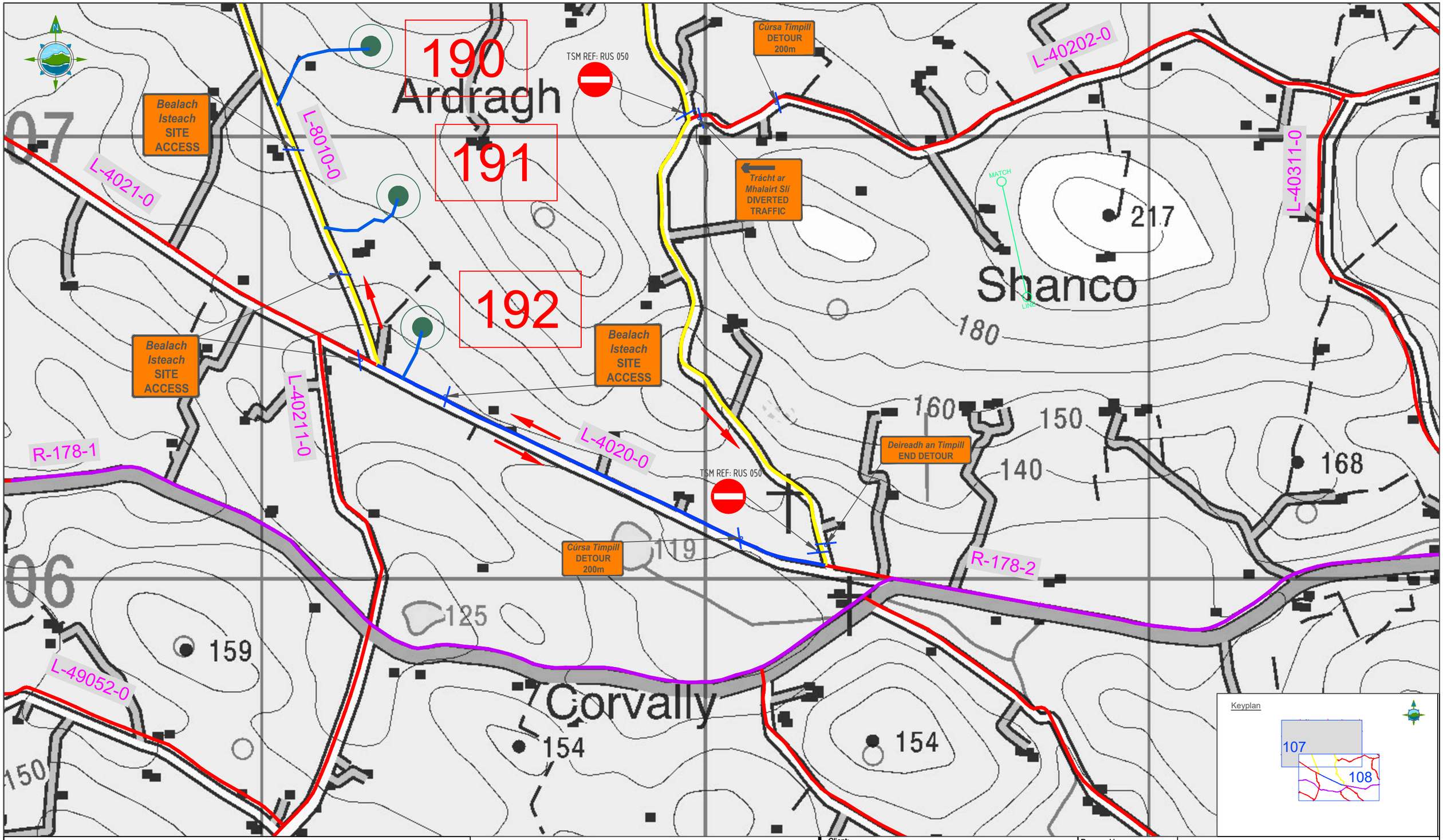


Keyplan




LEGEND:

- Two Way Traffic
- One Way Traffic
- Access Roads
- Regional Road
- Tower Location
- Temporary Traffic Signs
- Direction of Traffic
- L-7502 Road Names
- Traffic Manual Operative

Note: All Signs have been designed in accordance with TII Publications - TSM Ch 8 & Ch 5

| Rev | Date | Description | By | Chkd. |
|---|---|---|---|---|
| D01 | 25.04.22 | Draft | K.D | P.C |

Client: ESB NETWORKS

Project: ESB North/South Interconnector
Traffic Management Plan

Title: Temporary Traffic Signage
Sequence #16
Co. Monaghan

Prepared by: K.Duffy
Checked: P. Cunningham
Date: April 2022
Project Director: M. McDonnell
Drawing Status: Planning
Scale @ A1: 1:2,500

TOBIN CONSULTING ENGINEERS
TOBIN Consulting Engineers,
Fairgreen House,
Fairgreen Road,
Co. Galway, Ireland
tel: +353 (0)941-565211
e-mail: info@tobin.ie
www.tobin.ie

TOBIN Consulting Engineers will not be liable for any use of this document for any purpose other than that for which it was originally prepared and provided. Except where specifically and explicitly agreed in writing by TOBIN Consulting Engineers, as copyright holder, no part of this document may be reproduced or transmitted in any form and this document shall not be relied upon by any third party for any purpose.

Drawing No.: 11201-1108

Revision: D01

© Ordnance Survey Ireland. All rights reserved. Licence Number: EN 0061515

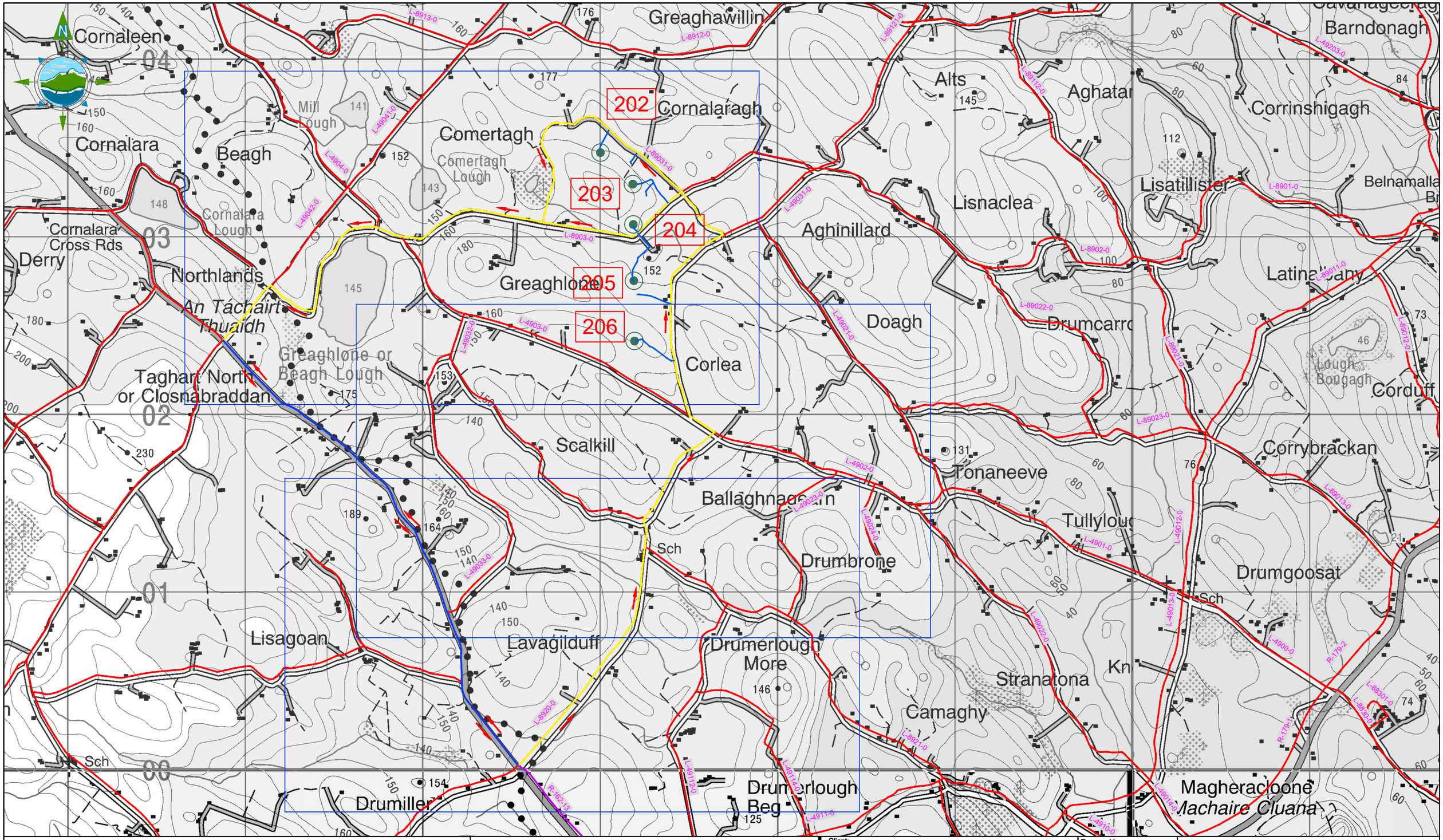


LEGEND:

- Two Way Traffic
- One Way Traffic
- Access Roads
- Regional Road
- Tower Location
- Temporary Traffic Signs
- Direction of Traffic
- L-7502 Road Names
- Traffic Manual Operative

Note: All Signs have been designed in accordance with TII Publications - TSM Ch 8 & Ch 5

| Rev | Date | Description | By | Chkd. |
|---|---|---|---|---|
| D01 | 25.04.22 | Draft | K.D | P.C |

Client: ESB NETWORKS

Project: ESB North/South Interconnector
Traffic Management Plan

Title: Overview Map
Sequence #17
Co. Monaghan

Prepared by: K.Duffy
Checked: P. Cunningham
Date: April 2022
Project Director: M. McDonnell
Drawing Status: Planning
Scale @ A1: 1:10,000

TOBIN CONSULTING ENGINEERS
TOBIN Consulting Engineers,
Fairgreen House,
Fairgreen Road,
Co. Galway, Ireland
tel: +353 (0)941-565211
e-mail: info@tobin.ie
www.tobin.ie

TOBIN Consulting Engineers will not be liable for any use of this document for any purpose other than that for which it was originally prepared and provided. Except where specifically and explicitly agreed in writing by TOBIN Consulting Engineers, as copyright holder, no part of this document may be reproduced or transmitted in any form and this document shall not be relied upon by any third party for any purpose.

Drawing No.: 11201-1109

Revision: D01

© Ordnance Survey Ireland. All rights reserved. Licence Number: EN 0061515

Keyplan

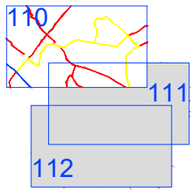


202

203

204

205

206

Cornalaragh

Comertagh

Comertagh Lough

Mill Lough

Beagh

Cornalara Lough

Greaghlone

Greaghlone or Beagh Lough

Corlea

L-49041-0

L-4904-0

L-49042-0

L-8903-0

L-89031-0

L-4903-0

L-49032-0

Bealach Isteach SITE ACCESS

Trácht ar Mhalairt Slí DIVERTED TRAFFIC

Cúrsa Timpill DETOUR 200m

TSM REF: RUS 050

Deireadh an Timpill END DETOUR

MATCH LINE

© Ordnance Survey Ireland. All rights reserved. Licence Number: EN 0061515

LEGEND:

- Two Way Traffic
- One Way Traffic
- Access Roads
- Regional Road
- Tower Location
- Temporary Traffic Signs
- Direction of Traffic
- L-7502 Road Names
- Traffic Manual Operative

Note: All Signs have been designed in accordance with TII Publications - TSM Ch 8 & Ch 5

| Rev | Date | Description | By | Chkd. |
|---|---|---|---|---|
| D01 | 25.04.22 | Draft | K.D | P.C |

Client: ESB NETWORKS

Project: ESB North/South Interconnector
Traffic Management Plan

Title: Temporary Traffic Signage
Sequence #17
Co. Monaghan

Prepared by: K.Duffy
Checked: P. Cunningham
Date: April 2022
Project Director: M. McDonnell
Drawing Status: Planning
Scale @ A1: 1:2,500

TOBIN CONSULTING ENGINEERS
TOBIN Consulting Engineers,
Fairgreen House,
Fairgreen Road,
Co. Galway, Ireland
tel: +353 (0)941-565211
e-mail: info@tobin.ie
www.tobin.ie

TOBIN Consulting Engineers will not be liable for any use of this document for any purpose other than that for which it was originally prepared and provided. Except where specifically and explicitly agreed in writing by TOBIN Consulting Engineers, as copyright holder, no part of this document may be reproduced or transmitted in any form and this document shall not be relied upon by any third party for any purpose.

Drawing No.: 11201-1110

Revision: D01

206

Keyplan

110

111

112

Corlea

Scalkill

Ballaghnagarn

Drumbrone

Sch

Bealach Isteach
SITE ACCESS

Cúrsa Timpill
DETOUR
200m

Trácht ar Mhalairt Slí
DIVERTED
TRAFFIC

TSM REF: RUS 050

TSM REF: RUS 050

TSM REF: RUS 058

Trácht ar Mhalairt Slí
DIVERTED
TRAFFIC

Cúrsa Timpill
DETOUR
200m

Cúrsa Timpill
DETOUR
200m

Trácht ar Mhalairt Slí
DIVERTED
TRAFFIC

Cúrsa Timpill
DETOUR
200m

L-4903-0

L-49032-0

L-4902-0

L-49023-0

L-49024-0

L-49033-0

LEGEND:

- Two Way Traffic
- One Way Traffic
- Access Roads
- Regional Road
- Tower Location
- Temporary Traffic Signs
- Direction of Traffic
- L-7502 Road Names
- Traffic Manual Operative

Note: All Signs have been designed in accordance with TII Publications - TSM Ch 8 & Ch 5

| Rev | Date | Description | By | Chkd. |
|---|---|---|---|---|
| D01 | 25.04.22 | Draft | K.D | P.C |

Client: ESB NETWORKS

Project: ESB North/South Interconnector
Traffic Management Plan

Title: Temporary Traffic Signage
Sequence #17
Co. Monaghan

Prepared by: K.Duffy

Checked: P. Cunningham

Date: April 2022

Project Director: M. McDonnell

Drawing Status: Planning

Scale @ A1: 1:2,500

TOBIN CONSULTING ENGINEERS
TOBIN Consulting Engineers,
Fairgreen House,
Fairgreen Road,
Co. Galway, Ireland
tel: +353 (0)941-565211
e-mail: info@tobin.ie
www.tobin.ie

TOBIN Consulting Engineers will not be liable for any use of this document for any purpose other than that for which it was originally prepared and provided. Except where specifically and explicitly agreed in writing by TOBIN Consulting Engineers, as copyright holder, no part of this document may be reproduced or transmitted in any form and this document shall not be relied upon by any third party for any purpose.

Drawing No.: 11201-1111

Revision: D01

© Ordnance Survey Ireland. All rights reserved. Licence Number: EN 0061515

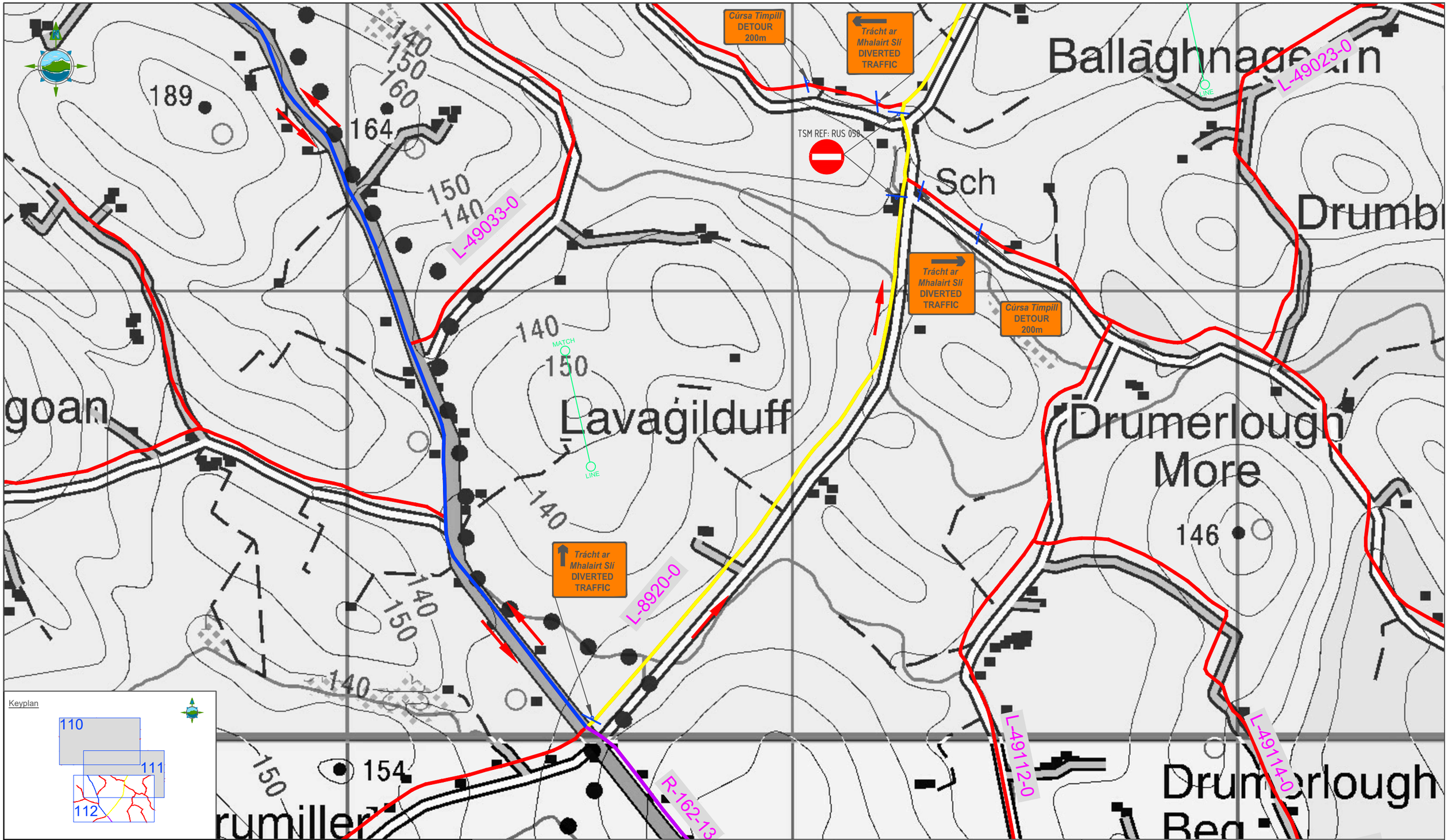


Keyplan




LEGEND:

- Two Way Traffic
- One Way Traffic
- Access Roads
- Regional Road
- Tower Location
- Temporary Traffic Signs
- Direction of Traffic
- L-7502 Road Names
- Traffic Manual Operative

Note: All Signs have been designed in accordance with TII Publications - TSM Ch 8 & Ch 5

| Rev | Date | Description | By | Chkd. |
|---|---|---|---|---|
| D01 | 25.04.22 | Draft | K.D | P.C |

Client: ESB NETWORKS

Project: ESB North/South Interconnector
Traffic Management Plan

Title: Temporary Traffic Signage
Sequence #17
Co. Monaghan

Prepared by: K.Duffy
Checked: P. Cunningham
Date: April 2022
Project Director: M. McDonnell
Drawing Status: Planning
Scale @ A1: 1:2,500

TOBIN Consulting Engineers,
Fairgreen House,
Fairgreen Road,
Co. Galway, Ireland
tel: +353 (0)941-565211
e-mail: info@tobin.ie
www.tobin.ie

TOBIN Consulting Engineers will not be liable for any use of this document for any purpose other than that for which it was originally prepared and provided. Except where specifically and explicitly agreed in writing by TOBIN Consulting Engineers, as copyright holder, no part of this document may be reproduced or transmitted in any form and this document shall not be relied upon by any third party for any purpose.

Drawing No.: 11201-1112

Revision: D01

© Ordnance Survey Ireland. All rights reserved. Licence Number: EN 0061515

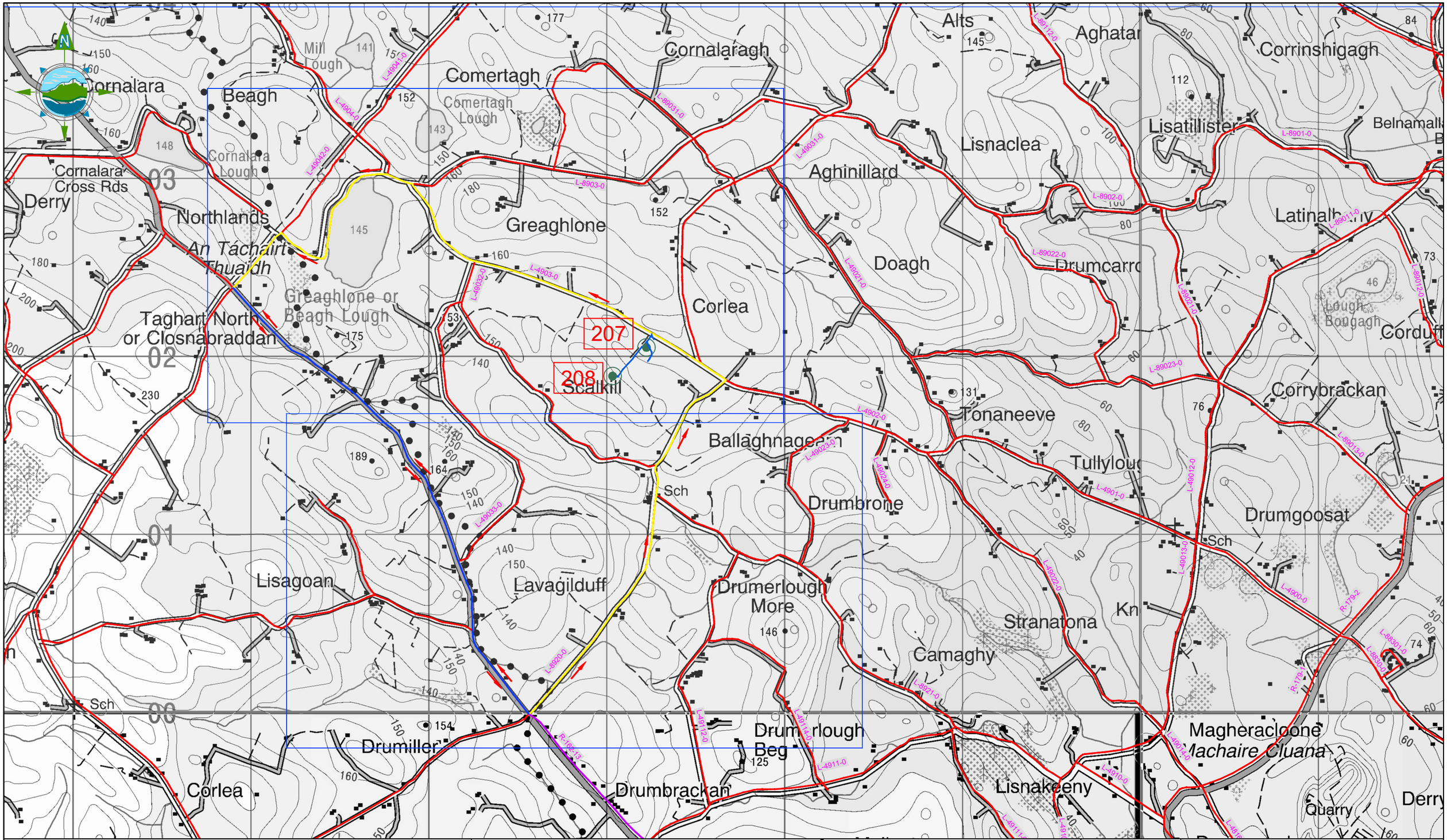


LEGEND:

- Two Way Traffic
- One Way Traffic
- Access Roads
- Regional Road
- Tower Location
- Temporary Traffic Signs
- Direction of Traffic
- L-7502 Road Names
- Traffic Manual Operative

Note: All Signs have been designed in accordance with TII Publications - TSM Ch 8 & Ch 5

| Rev | Date | Description | By | Chkd. |
|---|---|---|---|---|
| D01 | 25.04.22 | Draft | K.D | P.C |

Client: ESB NETWORKS

Project: ESB North/South Interconnector
Traffic Management Plan

Title: Overview Map
Sequence #18
Co. Monaghan

Prepared by: K.Duffy
Checked: P. Cunningham
Date: April 2022
Project Director: M. McDonnell
Drawing Status: Planning
Scale @ A1: 1:10,000

TOBIN Consulting Engineers,
Fairgreen House,
Fairgreen Road,
Co. Galway, Ireland
tel: +353 (0)941-565211
e-mail: info@tobin.ie
www.tobin.ie

TOBIN Consulting Engineers will not be liable for any use of this document for any purpose other than that for which it was originally prepared and provided. Except where specifically and explicitly agreed in writing by TOBIN Consulting Engineers, as copyright holder, no part of this document may be reproduced or transmitted in any form and this document shall not be relied upon by any third party for any purpose.

Drawing No.: 11201-1113

Revision: D01

© Ordnance Survey Ireland. All rights reserved. Licence Number: EN 0061515

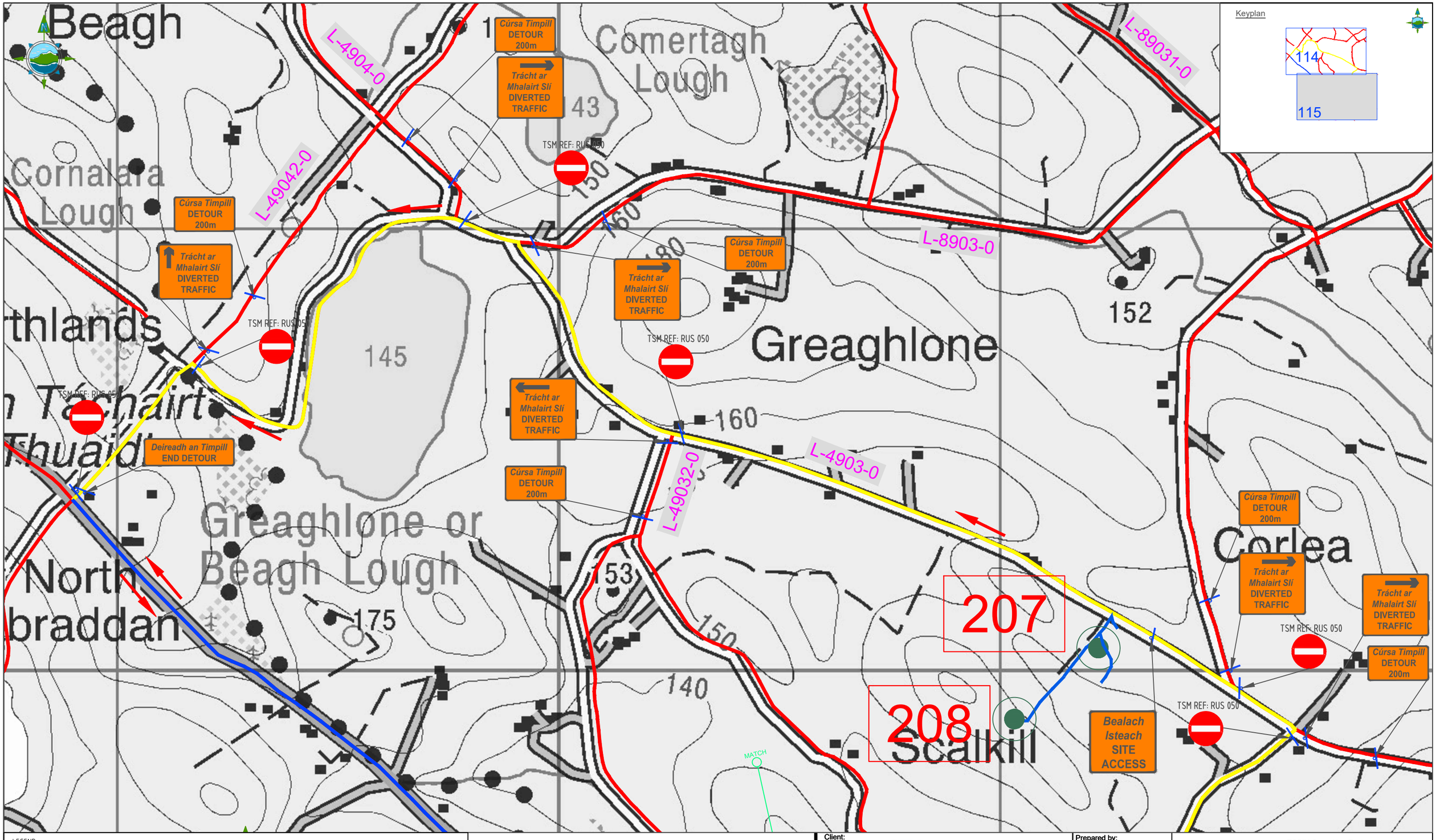


LEGEND:

- Two Way Traffic
- One Way Traffic
- Access Roads
- Regional Road
- Tower Location
- Temporary Traffic Signs
- Direction of Traffic
- L-7502 Road Names
- Traffic Manual Operative

Note: All Signs have been designed in accordance with TII Publications – TSM Ch 8 & Ch 5

| Rev | Date | Description | By | Chkd. |
|---|---|---|---|---|
| D01 | 25.04.22 | Draft | K.D | P.C |

Client: ESB NETWORKS

Project: ESB North/South Interconnector
Traffic Management Plan

Title: Temporary Traffic Signage
Sequence #18
Co. Monaghan

Prepared by: K.Duffy
Checked: P. Cunningham
Date: April 2022
Project Director: M. McDonnell
Drawing Status: Planning
Scale @ A1: 1:2,500

TOBIN Consulting Engineers,
Fairgreen House,
Fairgreen Road,
Co. Galway, Ireland
tel: +353 (0)941-565211
e-mail: info@tobin.ie
www.tobin.ie

TOBIN Consulting Engineers will not be liable for any use of this document for any purpose other than that for which it was originally prepared and provided. Except where specifically and explicitly agreed in writing by TOBIN Consulting Engineers, as copyright holder, no part of this document may be reproduced or transmitted in any form and this document shall not be relied upon by any third party for any purpose.

Drawing No.: 11201-1114

Revision: D01

© Ordnance Survey Ireland. All rights reserved. Licence Number: EN 0061515

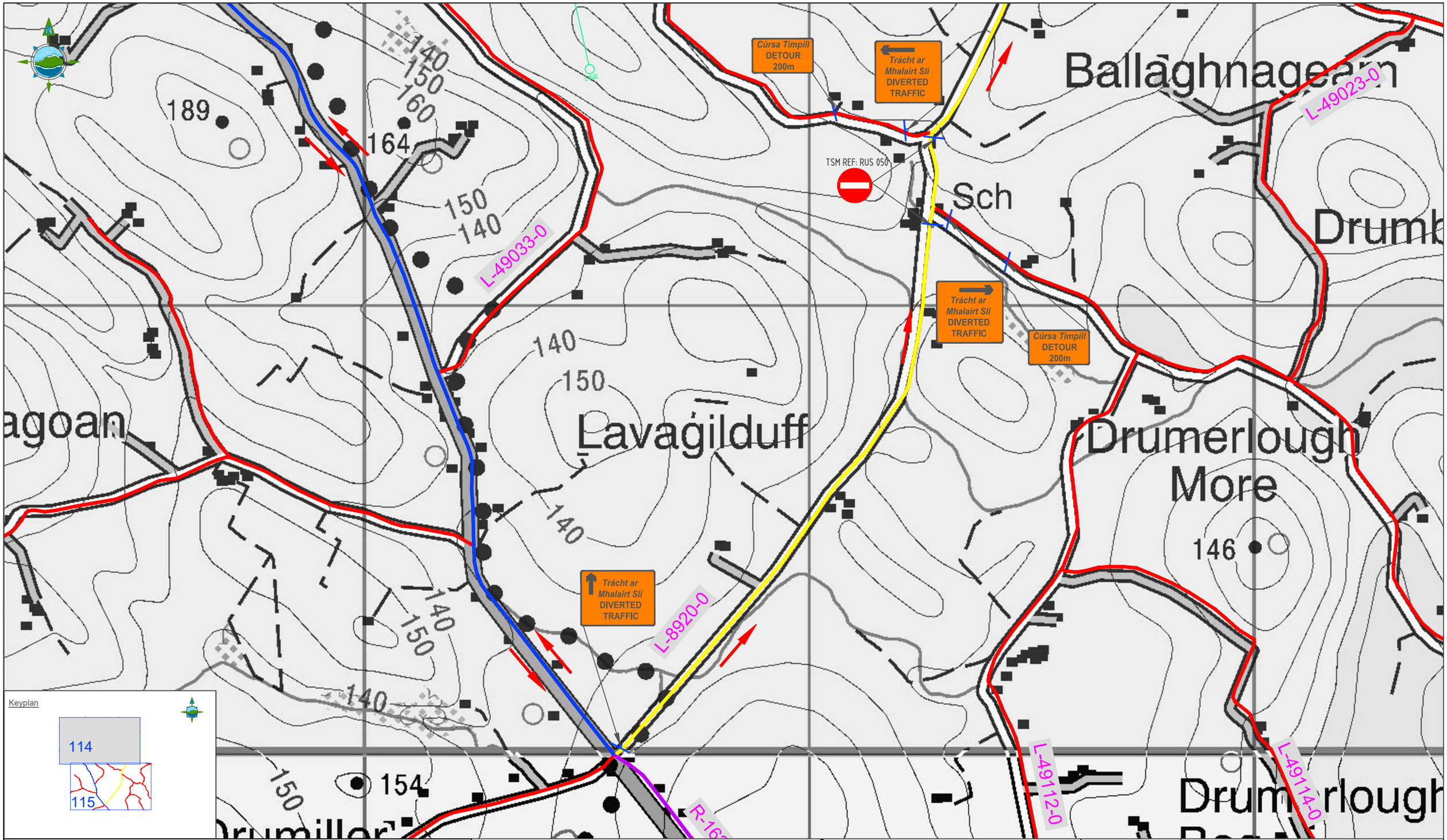


Keyplan




LEGEND:

- Two Way Traffic
- One Way Traffic
- Access Roads
- Regional Road
- Tower Location
- Temporary Traffic Signs
- Direction of Traffic
- L-7502 Road Names
- Traffic Manual Operative

Note: All Signs have been designed in accordance with TII Publications - TSM Ch 8 & Ch 5

| Rev | Date | Description | By | Chkd. |
|---|---|---|---|---|
| D01 | 25.04.22 | Draft | K.D | P.C |

Client: ESB NETWORKS

Project: ESB North/South Interconnector
Traffic Management Plan

Title: Temporary Traffic Signage
Sequence #18
Co. Monaghan

Prepared by: K.Duffy
Checked: P. Cunningham
Date: April 2022
Project Director: M. McDonnell
Drawing Status: Planning
Scale @ A1: 1:2,500

TOBIN Consulting Engineers,
Fairgreen House,
Fairgreen Road,
Co. Galway, Ireland
tel: +353 (0)941-565211
e-mail: info@tobin.ie
www.tobin.ie

TOBIN Consulting Engineers will not be liable for any use of this document for any purpose other than that for which it was originally prepared and provided. Except where specifically and explicitly agreed in writing by TOBIN Consulting Engineers, as copyright holder, no part of this document may be reproduced or transmitted in any form, and this document shall not be relied upon by any third party for any purpose.

Drawing No.: 11201-1115

Revision: D01

© Ordnance Survey Ireland. All rights reserved. Licence Number: EN 0061515

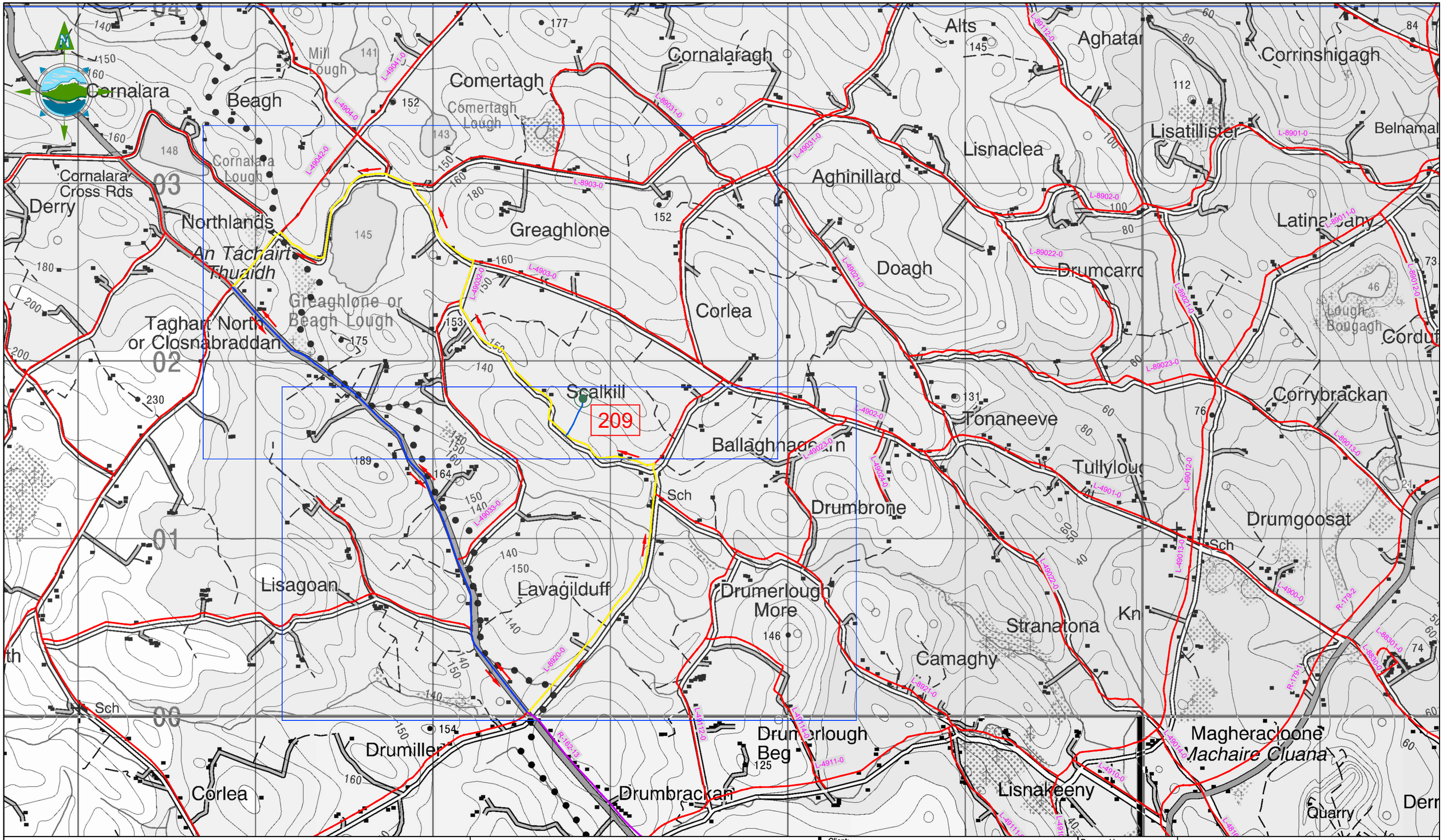


LEGEND:

- Two Way Traffic
- One Way Traffic
- Access Roads
- Regional Road
- Tower Location
- Temporary Traffic Signs
- Direction of Traffic
- L-7502 Road Names
- Traffic Manual Operative

Note: All Signs have been designed in accordance with TII Publications - TSM Ch 8 & Ch 5

| Rev | Date | Description | By | Chkd. |
|---|---|---|---|---|
| D01 | 25.04.22 | Draft | K.D | P.C |

Client: ESB NETWORKS

Project: ESB North/South Interconnector
Traffic Management Plan

Title: Overview Map
Sequence #19
Co. Monaghan

Prepared by: K.Duffy
Checked: P. Cunningham
Date: April 2022
Project Director: M. McDonnell
Drawing Status: Planning
Scale @ A1: 1:10,000

TOBIN Consulting Engineers,
Fairgreen House,
Fairgreen Road,
Co. Galway, Ireland
tel: +353 (0)941-565211
e-mail: info@tobin.ie
www.tobin.ie

TOBIN Consulting Engineers will not be liable for any use of this document for any purpose other than that for which it was originally prepared and provided. Except where specifically and explicitly agreed in writing by TOBIN Consulting Engineers, no part of this document may be reproduced or transmitted in any form and this document shall not be relied upon by any third party for any purpose.

Drawing No.: 11201-1116

Revision: D01

© Ordnance Survey Ireland. All rights reserved. Licence Number: EN 0061515

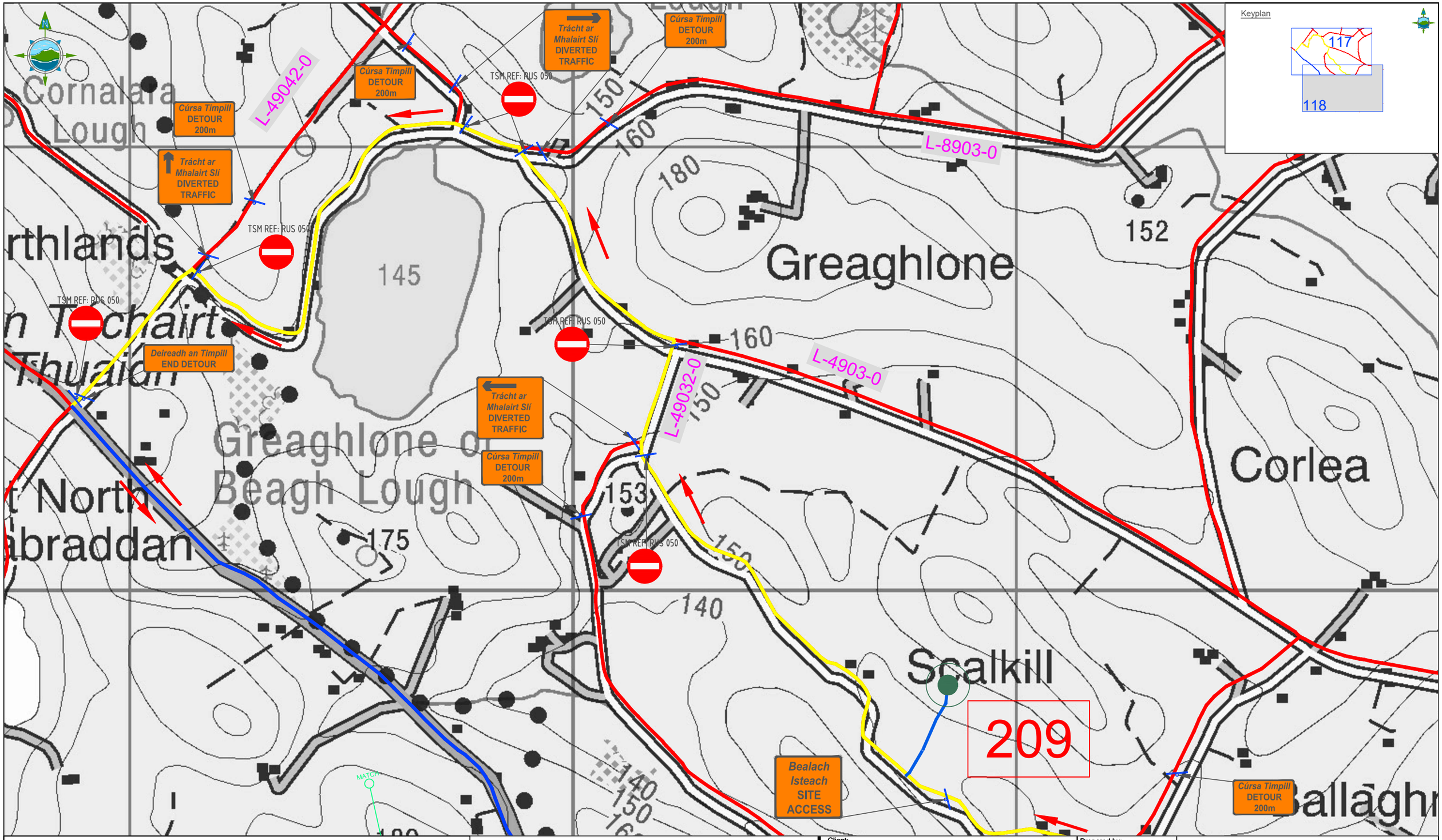


LEGEND:

- Two Way Traffic
- One Way Traffic
- Access Roads
- Regional Road
- Tower Location
- Temporary Traffic Signs
- Direction of Traffic
- L-7502 Road Names
- Traffic Manual Operative

Note: All Signs have been designed in accordance with TII Publications - TSM Ch 8 & Ch 5

| Rev | Date | Description | By | Chkd. |
|---|---|---|---|---|
| D01 | 25.04.22 | Draft | K.D | P.C |

Client: ESB NETWORKS

Project: ESB North/South Interconnector
Traffic Management Plan

Title: Temporary Traffic Signage
Sequence #19
Co. Monaghan

Prepared by: K.Duffy
Checked: P. Cunningham
Date: April 2022
Project Director: M. McDonnell
Drawing Status: Planning
Scale @ A1: 1:2,500

TOBIN CONSULTING ENGINEERS
TOBIN Consulting Engineers,
Fairgreen House,
Fairgreen Road,
Co. Galway, Ireland
tel: +353 (0)941-565211
e-mail: info@tobin.ie
www.tobin.ie

TOBIN Consulting Engineers will not be liable for any use of this document for any purpose other than that for which it was originally prepared and provided. Except where specifically and explicitly agreed in writing by TOBIN Consulting Engineers, as copyright holder, no part of this document may be reproduced or transmitted in any form and this document shall not be relied upon by any third party for any purpose.

Drawing No.: 11201-1117

Revision: D01

© Ordnance Survey Ireland. All rights reserved. Licence Number: EN 0061515

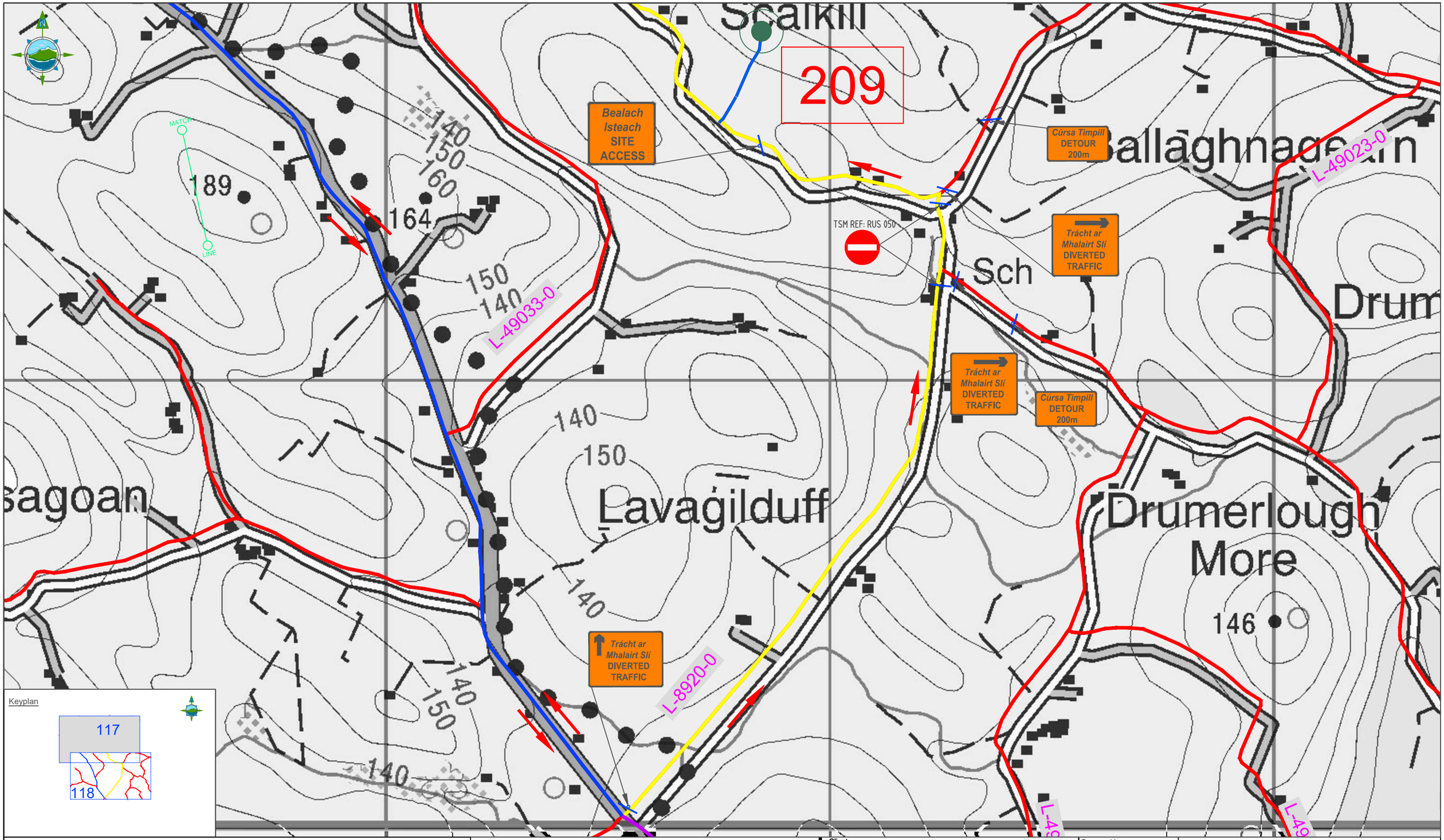


Keyplan




LEGEND:

- Two Way Traffic
- One Way Traffic
- Access Roads
- Regional Road
- Tower Location
- Temporary Traffic Signs
- Direction of Traffic
- L-7502 Road Names
- Traffic Manual Operative

Note: All Signs have been designed in accordance with TII Publications - TSM Ch 8 & Ch 5

| Rev | Date | Description | By | Chkd. |
|---|---|---|---|---|
| D01 | 25.04.22 | Draft | K.D | P.C |

Client: ESB NETWORKS

Project: ESB North/South Interconnector
Traffic Management Plan

Title: Temporary Traffic Signage
Sequence #19
Co. Monaghan

Prepared by: K.Duffy
Checked: P. Cunningham
Date: April 2022
Project Director: M. McDonnell
Drawing Status: Planning
Scale @ A1: 1:2,500

TOBIN Consulting Engineers,
Fairgreen House,
Fairgreen Road,
Co. Galway, Ireland
tel: +353 (0)941-565211
e-mail: info@tobin.ie
www.tobin.ie

TOBIN Consulting Engineers will not be liable for any use of this document for any purpose other than that for which it was originally prepared and provided. Except where specifically and explicitly agreed in writing by TOBIN Consulting Engineers, as copyright holder, no part of this document may be reproduced or transmitted in any form and this document shall not be relied upon by any third party for any purpose.

Drawing No.: 11201-1118

Revision: D01

© Ordnance Survey Ireland. All rights reserved. Licence Number: EN 0061515

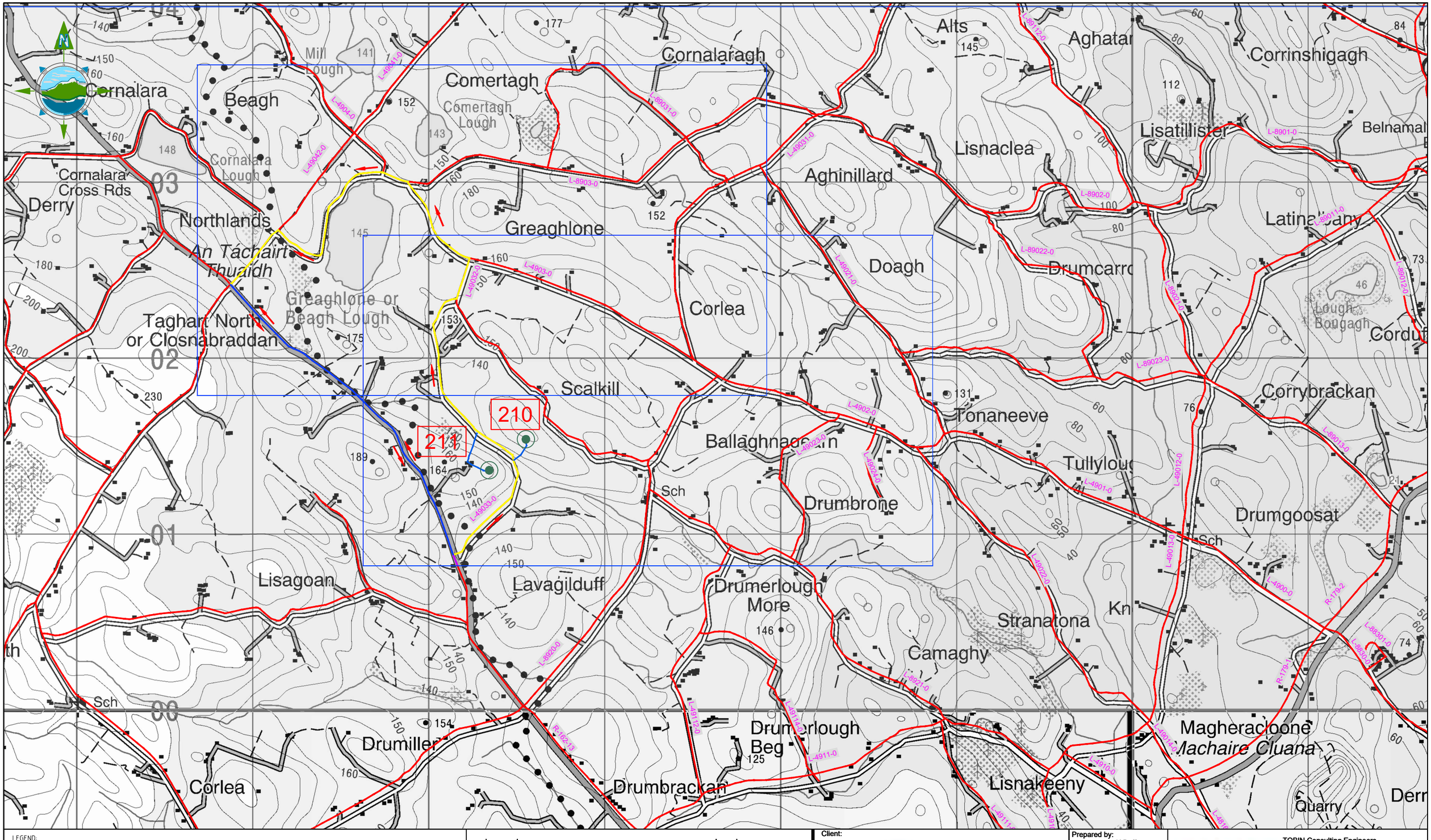


LEGEND:

- Two Way Traffic
- One Way Traffic
- Access Roads
- Regional Road
- Tower Location
- Temporary Traffic Signs
- Direction of Traffic
- L-7502 Road Names
- Traffic Manual Operative

Note: All Signs have been designed in accordance with TII Publications - TSM Ch 8 & Ch 5

| Rev | Date | Description | By | Chkd. |
|---|---|---|---|---|
| D01 | 25.04.22 | Draft | K.D | P.C |

Client: ESB NETWORKS

Project: ESB North/South Interconnector
Traffic Management Plan

Title: Overview Map
Sequence #20
Co. Monaghan

Prepared by: K.Duffy
Checked: P. Cunningham
Date: April 2022
Project Director: M. McDonnell
Drawing Status: Planning
Scale @ A1: 1:10,000

TOBIN Consulting Engineers,
Fairgreen House,
Fairgreen Road,
Co. Galway, Ireland
tel: +353 (0)941-565211
e-mail: info@tobin.ie
www.tobin.ie

TOBIN Consulting Engineers will not be liable for any use of this document for any purpose other than that for which it was originally prepared and provided. Except where specifically and explicitly agreed in writing by TOBIN Consulting Engineers, as copyright holder, no part of this document may be reproduced or transmitted in any form and this document shall not be relied upon by any third party for any purpose.

Drawing No.: 11201-1119

Revision: D01

© Ordnance Survey Ireland. All rights reserved. Licence Number: EN 0061515

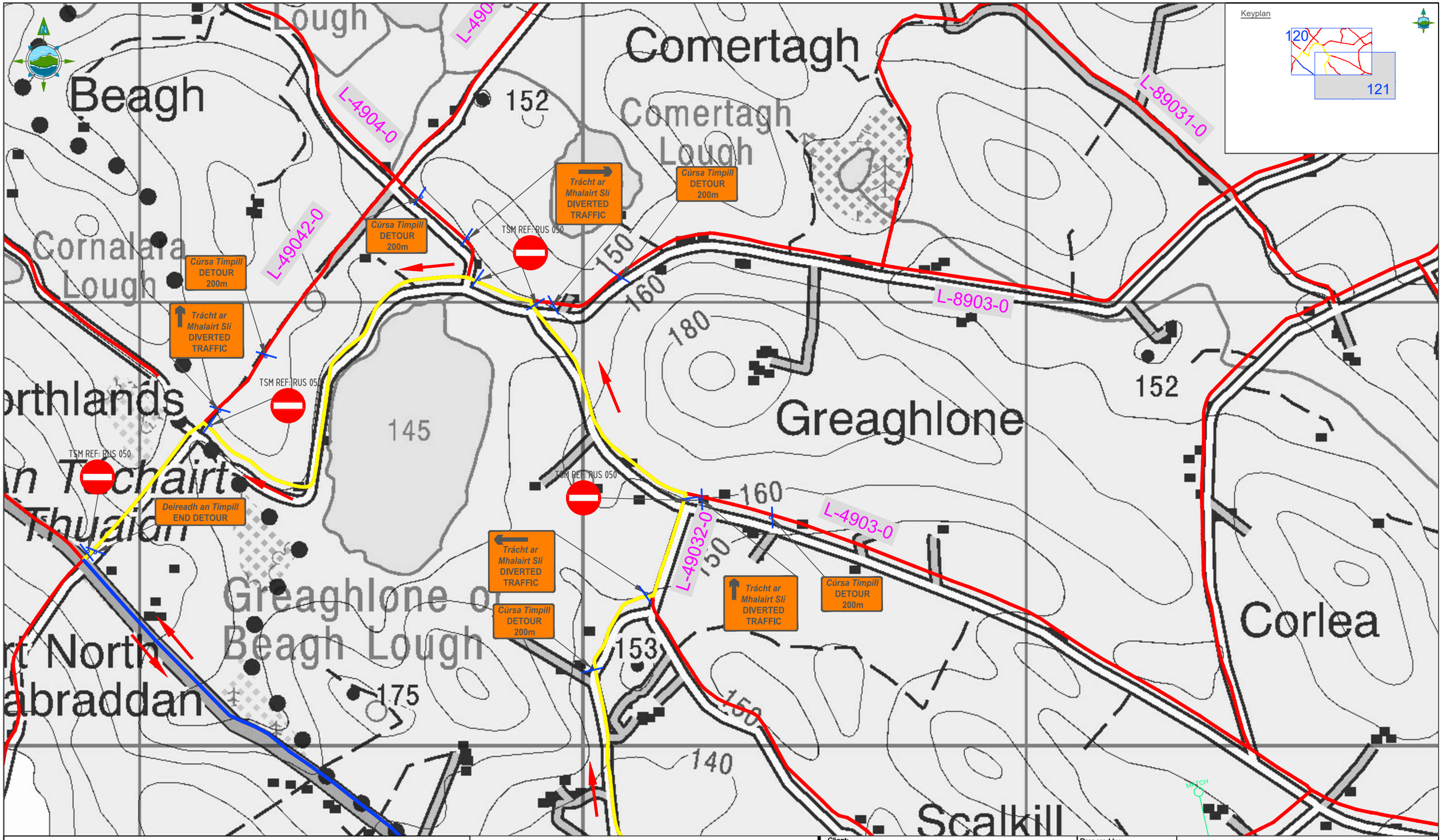


LEGEND:

- Two Way Traffic
- One Way Traffic
- Access Roads
- Regional Road
- Tower Location
- Temporary Traffic Signs
- Direction of Traffic
- L-7502 Road Names
- Traffic Manual Operative

Note: All Signs have been designed in accordance with TII Publications - TSM Ch 8 & Ch 5

| Rev | Date | Description | By | Chkd. |
|---|---|---|---|---|
| D01 | 25.04.22 | Draft | K.D | P.C |

Client: ESB NETWORKS

Project: ESB North/South Interconnector
Traffic Management Plan

Title: Temporary Traffic Signage
Sequence #20
Co. Monaghan

Prepared by: K.Duffy
Checked: P. Cunningham
Date: April 2022
Project Director: M. McDonnell
Drawing Status: Planning
Scale @ A1: 1:2,500

TOBIN CONSULTING ENGINEERS
TOBIN Consulting Engineers,
Fairgreen House,
Fairgreen Road,
Co. Galway, Ireland
tel: +353 (0)941-565211
e-mail: info@tobin.ie
www.tobin.ie

TOBIN Consulting Engineers will not be liable for any use of this document for any purpose other than that for which it was originally prepared and provided. Except where specifically and explicitly agreed in writing by TOBIN Consulting Engineers, as copyright holder, no part of this document may be reproduced or transmitted in any form and this document shall not be relied upon by any third party for any purpose.

Drawing No.: 11201-1120

Revision: D01

© Ordnance Survey Ireland. All rights reserved. Licence Number: EN 0061515

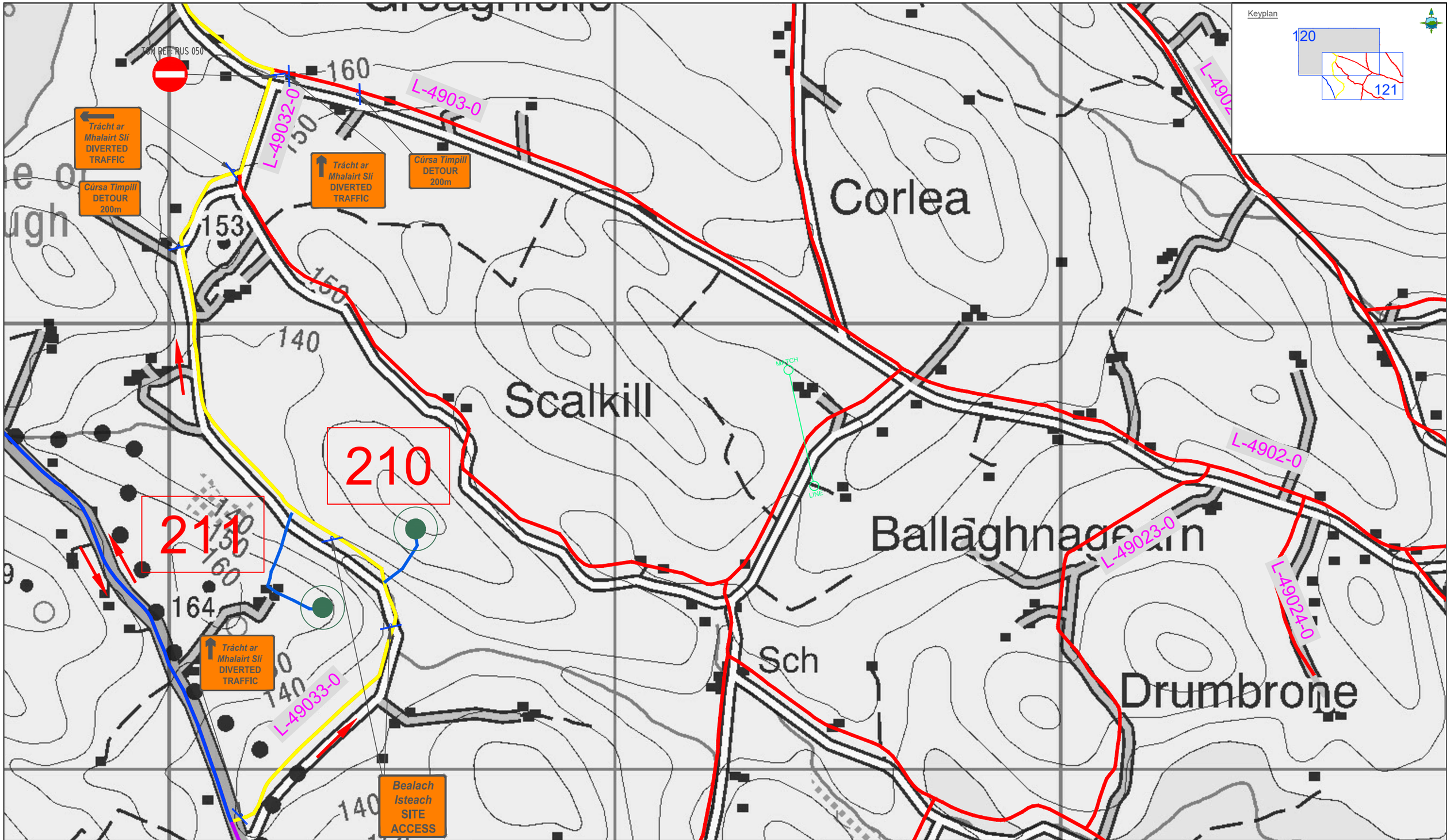


LEGEND:

- Two Way Traffic
- One Way Traffic
- Access Roads
- Regional Road
- Tower Location
- Temporary Traffic Signs
- Direction of Traffic
- L-7502 Road Names
- Traffic Manual Operative

Note: All Signs have been designed in accordance with TII Publications - TSM Ch 8 & Ch 5

| Rev | Date | Description | By | Chkd. |
|---|---|---|---|---|
| D01 | 25.04.22 | Draft | K.D | P.C |

Client: ESB NETWORKS

Project: ESB North/South Interconnector
Traffic Management Plan

Title: Temporary Traffic Signage
Sequence #20
Co. Monaghan

Prepared by: K.Duffy
Checked: P. Cunningham
Date: April 2022
Project Director: M. McDonnell
Drawing Status: Planning
Scale @ A1: 1:2,500

TOBIN CONSULTING ENGINEERS
TOBIN Consulting Engineers,
Fairgreen House,
Fairgreen Road,
Co. Galway, Ireland
tel: +353 (0)941-565211
e-mail: info@tobin.ie
www.tobin.ie

TOBIN Consulting Engineers will not be liable for any use of this document for any purpose other than that for which it was originally prepared and provided. Except where specifically and explicitly agreed in writing by TOBIN Consulting Engineers, as copyright holder, no part of this document may be reproduced or transmitted in any form and this document shall not be relied upon by any third party for any purpose.

Drawing No.: 11201-1121

Revision: D01

© Ordnance Survey Ireland. All rights reserved. Licence Number: EN 0061515

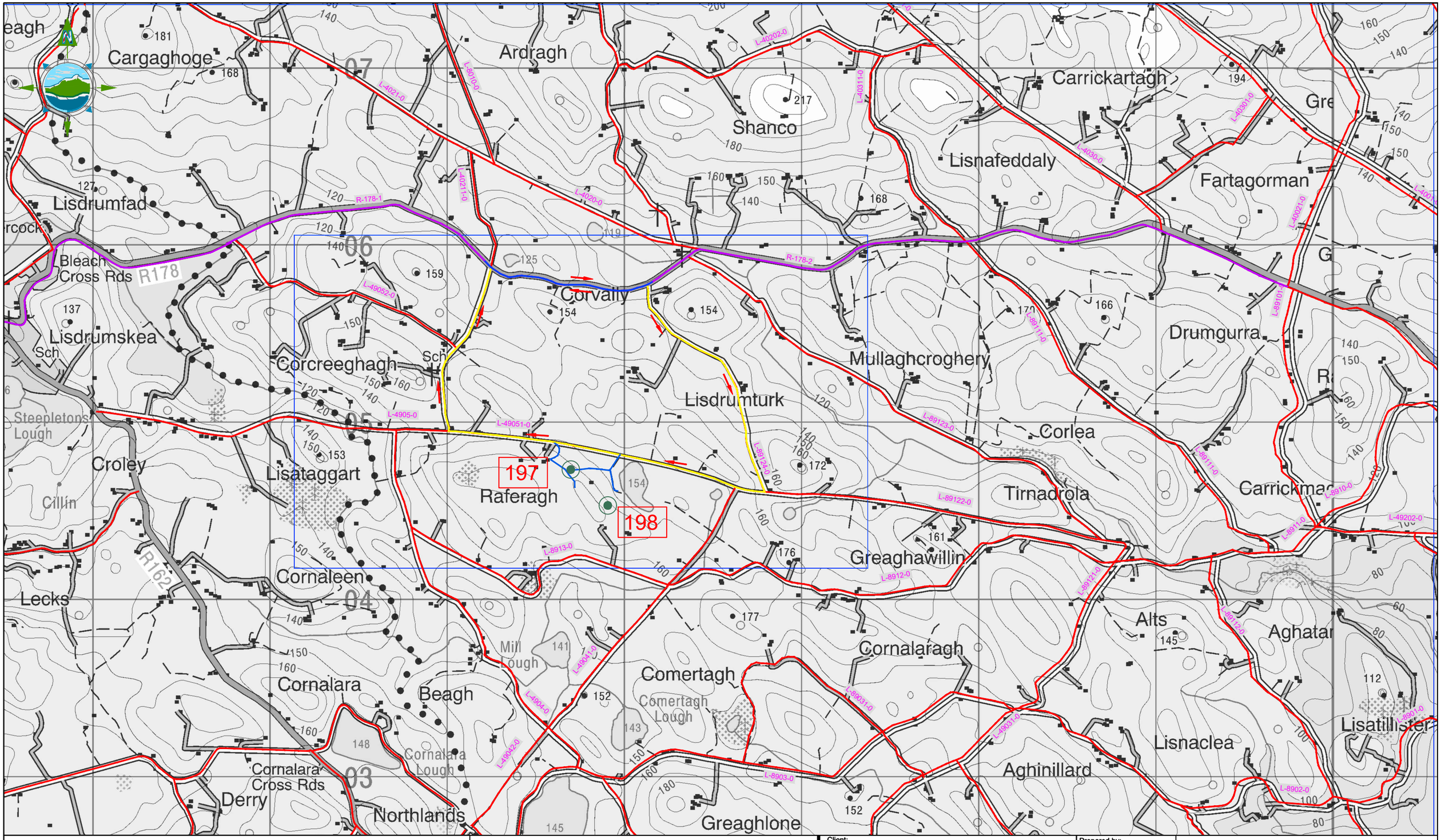


LEGEND:

- Two Way Traffic
- One Way Traffic
- Access Roads
- Regional Road
- Tower Location
- Temporary Traffic Signs
- Direction of Traffic
- L-8151-0 Road Names

Note: All Signs have been designed in accordance with TII Publications - TSM Ch 8 & Ch 5

| Rev | Date | Description | By | Chkd. |
|---|---|---|---|---|
| D01 | 14.07.22 | Draft | P.T | P.C |

Client: ESB NETWORKS

Project: ESB North/South Interconnector
Traffic Management Plan

Title: Overview Map
Sequence #21
Co. Monaghan

Prepared by: P.Tobin
Checked: P. Cunningham
Date: July 2022
Project Director: M. McDonnell
Drawing Status: Planning
Scale @ A1: 1:10,000

TOBIN Consulting Engineers,
Fairgreen House,
Fairgreen Road,
Co. Galway, Ireland
tel: +353 (0)941-565211
e-mail: info@tobin.ie
www.tobin.ie

TOBIN Consulting Engineers will not be liable for any use of this document for any purpose other than that for which it was originally prepared and provided. Except where specifically and explicitly agreed in writing by TOBIN Consulting Engineers, as copyright holder, no part of this document may be reproduced or transmitted in any form and this document shall not be relied upon by any third party for any purpose.

Drawing No.: 11201-1143

Revision: D01

© Ordnance Survey Ireland. All rights reserved. Licence Number: EN 0061515

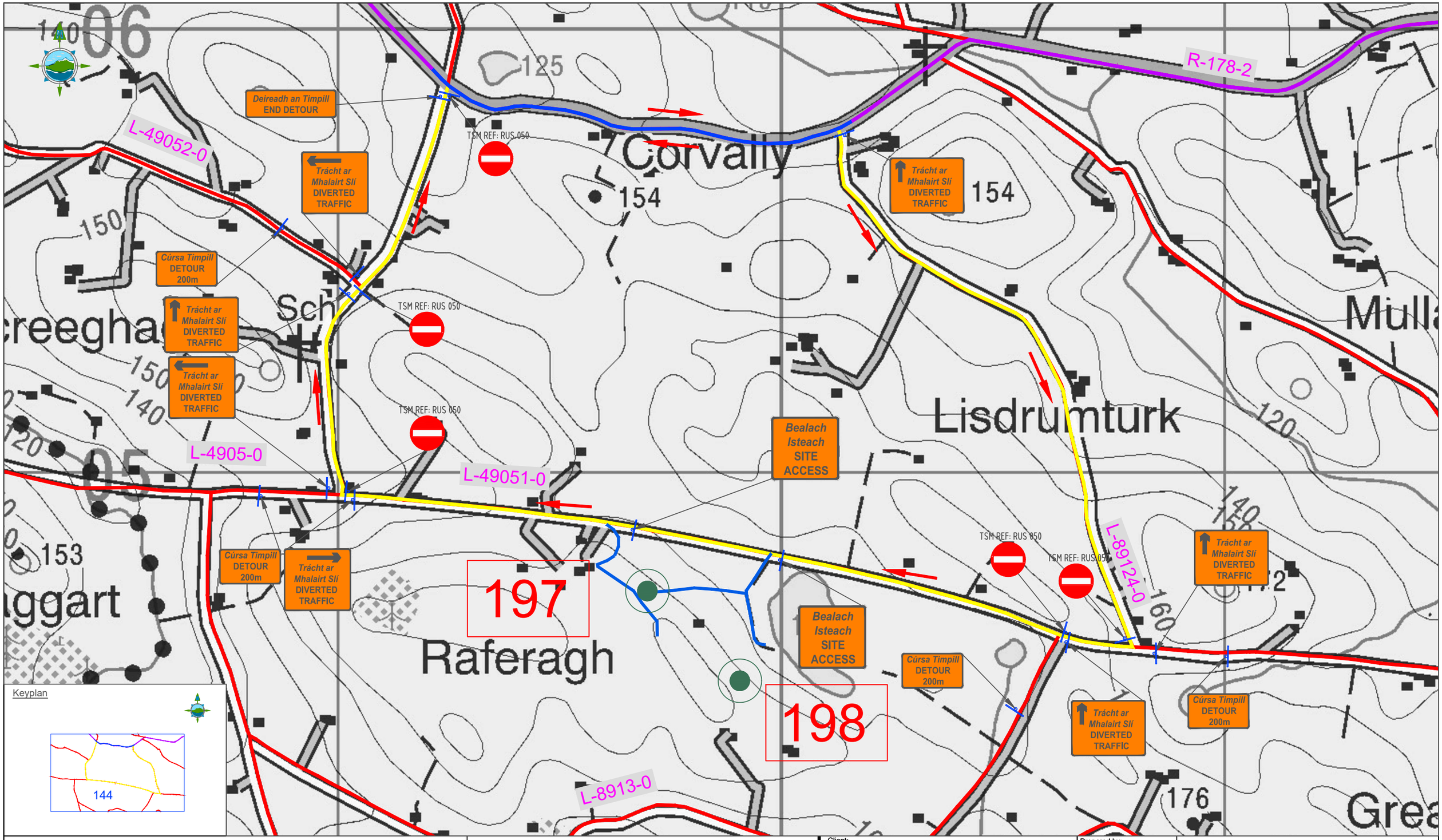


LEGEND:

- Two Way Traffic
- One Way Traffic
- Access Roads
- Regional Road
- Tower Location
- Temporary Traffic Signs
- Direction of Traffic
- L-8151-0 Road Names

Note: All Signs have been designed in accordance with TII Publications – TSM Ch 8 & Ch 5

| Rev | Date | Description | By | Chkd. |
|---|---|---|---|---|
| D01 | 17.07.22 | Draft | P.T | P.C |

Client: ESB NETWORKS

Project: ESB North/South Interconnector Traffic Management Plan

Title: Temporary Traffic Signage Sequence #21 Co. Monaghan

Prepared by: P.Tobin

Checked: P. Cunningham

Date: July 2022

Project Director: M. McDonnell

Drawing Status: Planning

Scale @ A1: 1:2,500

TOBIN CONSULTING ENGINEERS
TOBIN Consulting Engineers,
Fairgreen House,
Fairgreen Road,
Co. Galway, Ireland
tel: +353 (0)941-565211
e-mail: info@tobin.ie
www.tobin.ie

TOBIN Consulting Engineers will not be liable for any use of this document for any purpose other than that for which it was originally prepared and provided. Except where specifically and explicitly agreed in writing by TOBIN Consulting Engineers, as copyright holder, no part of this document may be reproduced or transmitted in any form, and this document shall not be relied upon by any third party for any purpose.

Drawing No.: 11201-1144

Revision: D01

© Ordnance Survey Ireland. All rights reserved. Licence Number: EN 0061515

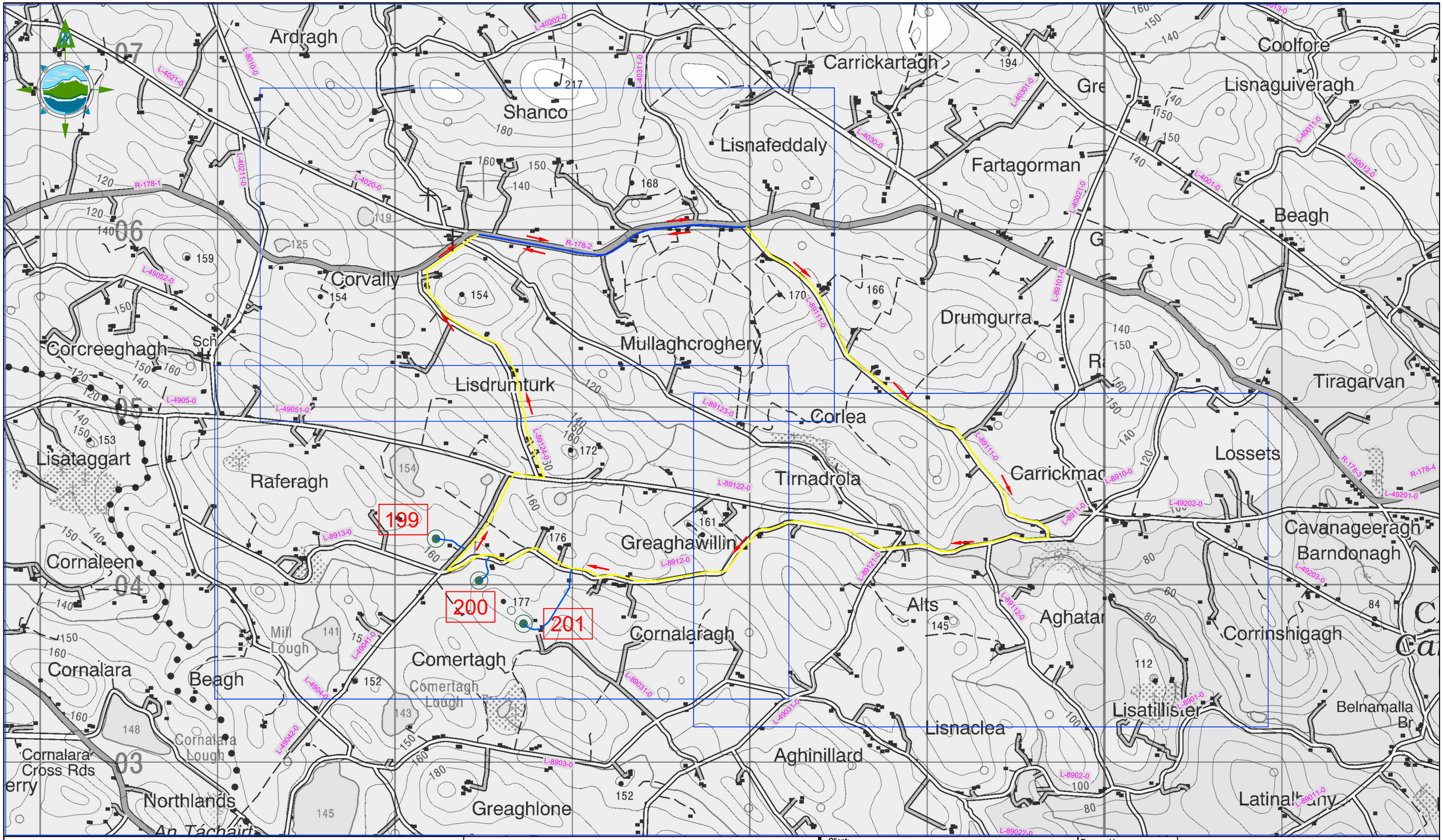


LEGEND:

- Two Way Traffic
- One Way Traffic
- Access Roads
- Regional Road
- Tower Location
- Temporary Traffic Signs
- Direction of Traffic
- L-8151-0 Road Names

Note: All Signs have been designed in accordance with TII Publications - TSM Ch 8 & Ch 5

| Rev | Date | Description | By | Chkd. |
|---|---|---|---|---|
| D01 | 17.07.22 | Draft | P.T | P.C |

Client: ESB NETWORKS

Project: ESB North/South Interconnector
Traffic Management Plan

Title: Overview Map
Sequence #22
Co. Monaghan

Prepared by: P.Tobin
Checked: P. Cunningham
Date: July 2022
Project Director: M. McDonnell
Drawing Status: Planning
Scale @ A1: 1:10,000

TOBIN Consulting Engineers,
Fairgreen House,
Fairgreen Road,
Co. Galway, Ireland
tel: +353 (0)941-565211
e-mail: info@tobin.ie
www.tobin.ie

TOBIN Consulting Engineers will not be liable for any use of this document for any purpose other than that for which it was originally prepared and provided. Except where specifically and explicitly agreed in writing by TOBIN Consulting Engineers, as copyright holder, no part of this document may be reproduced or transmitted in any form and this document shall not be relied upon by any third party for any purpose.

Drawing No.: 11201-1145

Revision: D01

© Ordnance Survey Ireland. All rights reserved. Licence Number: EN 0061515

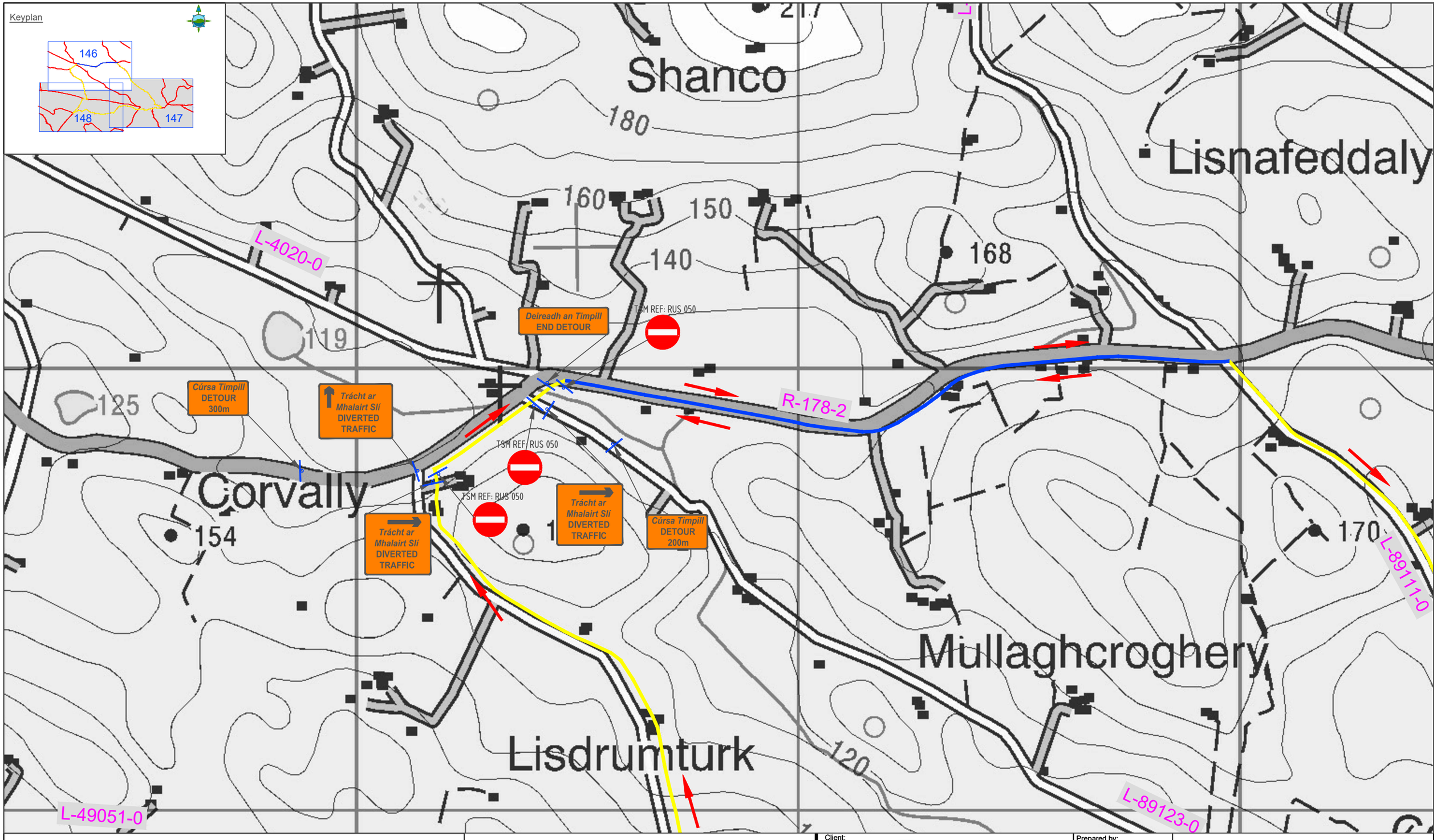


LEGEND:

- Two Way Traffic
- One Way Traffic
- Access Roads
- Regional Road
- Tower Location
- Temporary Traffic Signs
- Direction of Traffic
- L-8151-0 Road Names

Note: All Signs have been designed in accordance with TII Publications – TSM Ch 8 & Ch 5

| Rev | Date | Description | By | Chkd. |
|---|---|---|---|---|
| D01 | 14.07.22 | Draft | P.T | P.C |

Client: ESB NETWORKS

Project: ESB North/South Interconnector
Traffic Management Plan

Title: Temporary Traffic Signage
Sequence #22
Co. Monaghan

Prepared by: P.Tobin
Checked: P. Cunningham
Date: July 2022
Project Director: M. McDonnell
Drawing Status: Planning
Scale @ A1: 1:2,500

TOBIN CONSULTING ENGINEERS
TOBIN Consulting Engineers,
Fairgreen House,
Fairgreen Road,
Co. Galway, Ireland
tel: +353 (0)941-565211
e-mail: info@tobin.ie
www.tobin.ie

TOBIN Consulting Engineers will not be liable for any use of this document for any purpose other than that for which it was originally prepared and provided. Except where specifically and explicitly agreed in writing by TOBIN Consulting Engineers, as copyright holder, no part of this document may be reproduced or transmitted in any form and this document shall not be relied upon by any third party for any purpose.

Drawing No.: 11201-1146

Revision: D01

© Ordnance Survey Ireland. All rights reserved. Licence Number: EN 0061515

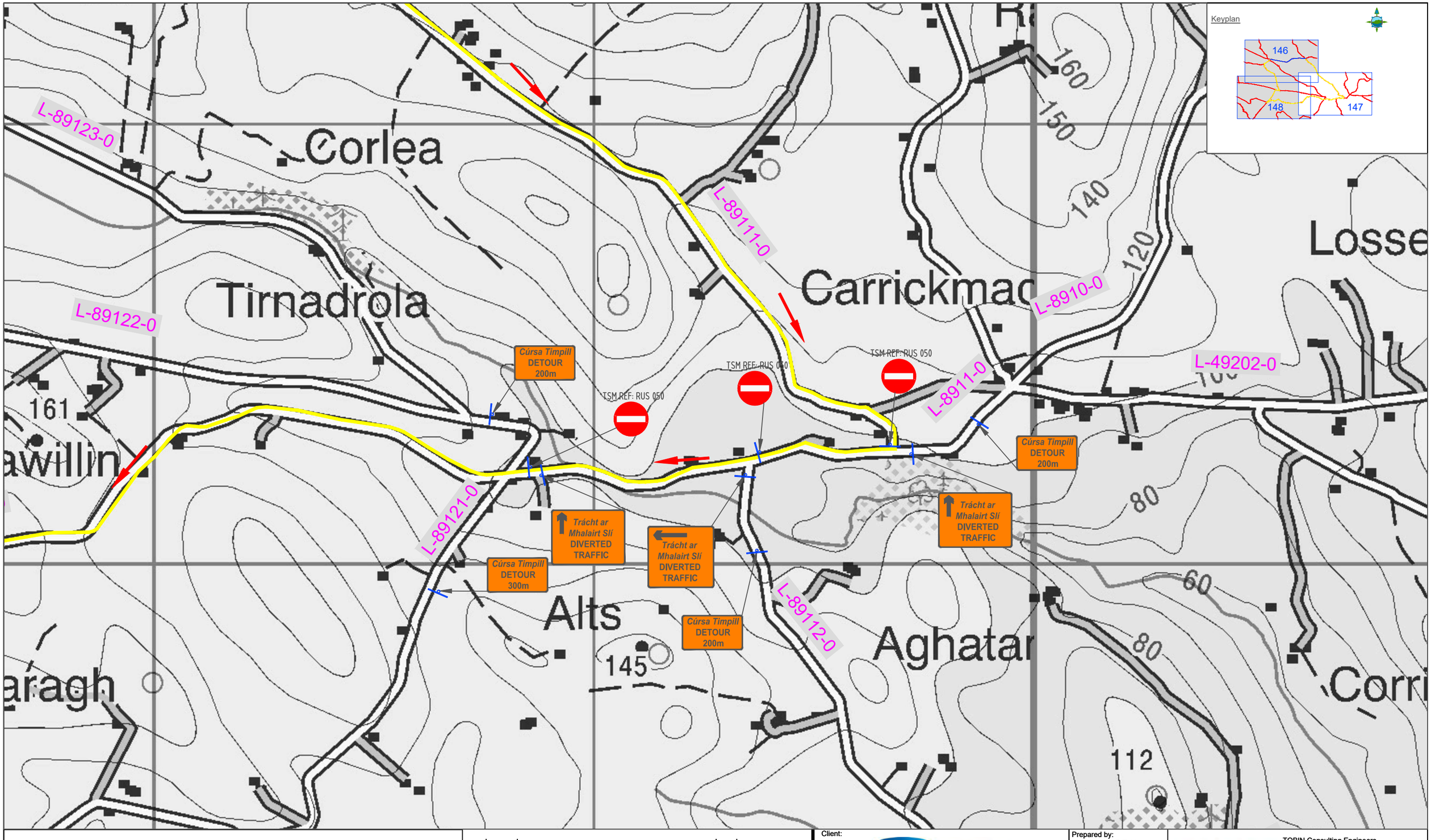


LEGEND:

- Two Way Traffic
- One Way Traffic
- Access Roads
- Regional Road
- Tower Location
- Temporary Traffic Signs
- Direction of Traffic
- L-8151-0 Road Names

Note: All Signs have been designed in accordance with TII Publications – TSM Ch 8 & Ch 5

| Rev | Date | Description | By | Chkd. |
|---|---|---|---|---|
| D01 | 14.07.22 | Draft | P.T | P.C |

Client: ESB NETWORKS

Project: ESB North/South Interconnector
Traffic Management Plan

Title: Temporary Traffic Signage
Sequence #22
Co. Monaghan

Prepared by: P.Tobin
Checked: P. Cunningham
Date: July 2022
Project Director: M. McDonnell
Drawing Status: Planning
Scale @ A1: 1:2,500

TOBIN CONSULTING ENGINEERS
TOBIN Consulting Engineers,
Fairgreen House,
Fairgreen Road,
Co. Galway, Ireland
tel: +353 (0)941-565211
e-mail: info@tobin.ie
www.tobin.ie

TOBIN Consulting Engineers will not be liable for any use of this document for any purpose other than that for which it was originally prepared and provided. Except where specifically and explicitly agreed in writing by TOBIN Consulting Engineers, as copyright holder, no part of this document may be reproduced or transmitted in any form and this document shall not be relied upon by any third party for any purpose.

Drawing No.: 11201-1147

Revision: D01

© Ordnance Survey Ireland. All rights reserved. Licence Number: EN 0061515

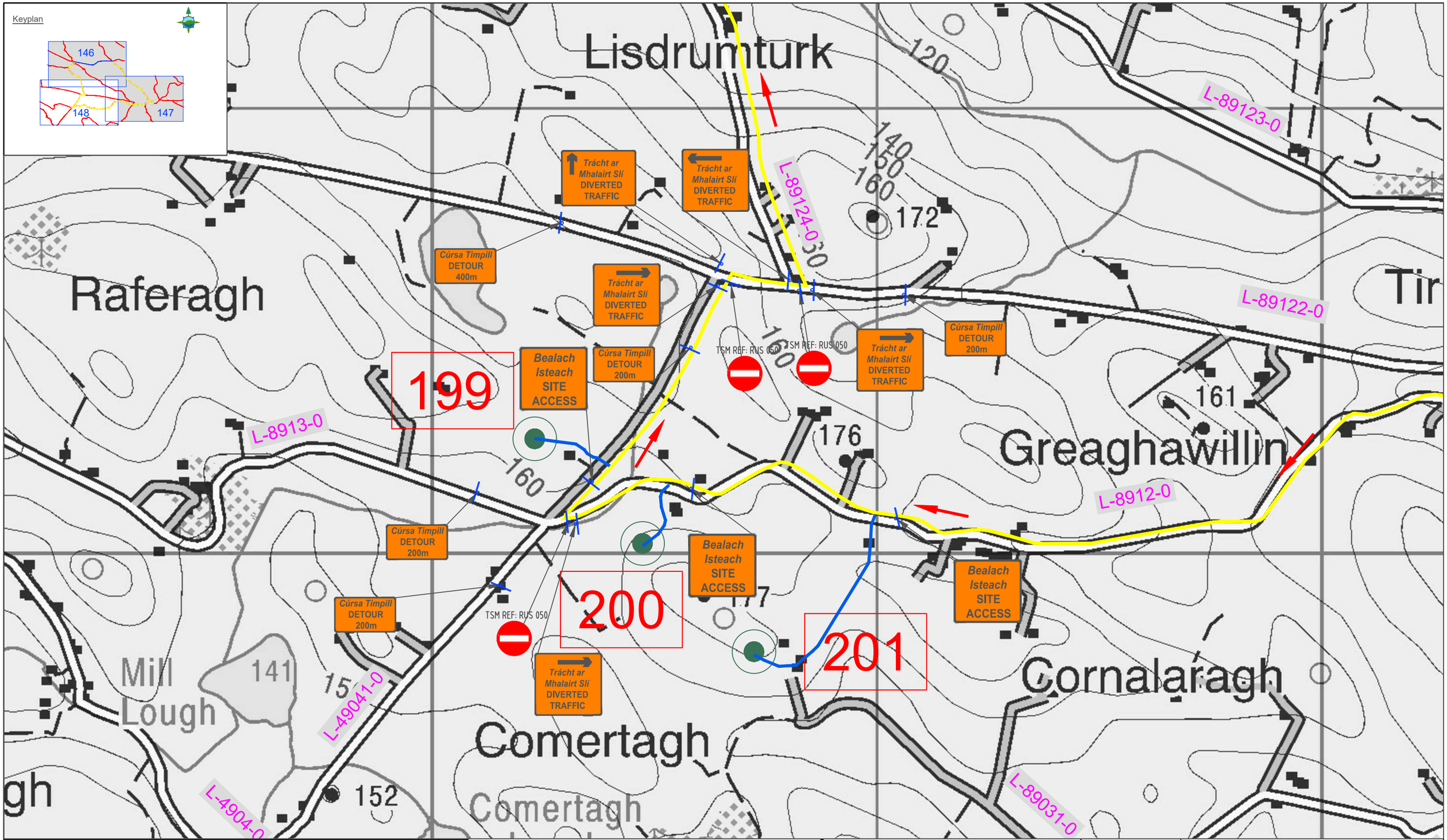


LEGEND:

- Two Way Traffic
- One Way Traffic
- Access Roads
- Regional Road
- Tower Location
- Temporary Traffic Signs
- Direction of Traffic
- L-8151-0 Road Names

Note: All Signs have been designed in accordance with TII Publications - TSM Ch 8 & Ch 5

| Rev | Date | Description | By | Chkd. |
|---|---|---|---|---|
| D01 | 14.07.22 | Draft | P.T | P.C |

Client: ESB NETWORKS

Project: ESB North/South Interconnector
Traffic Management Plan

Title: Temporary Traffic Signage
Sequence #22
Co. Monaghan

Prepared by: P.Tobin
Checked: P. Cunningham
Date: July 2022
Project Director: M. McDonnell
Drawing Status: Planning
Scale @ A1: 1:2,500

TOBIN CONSULTING ENGINEERS
TOBIN Consulting Engineers,
Fairgreen House,
Fairgreen Road,
Co. Galway, Ireland
tel: +353 (0)941-565211
e-mail: info@tobin.ie
www.tobin.ie

TOBIN Consulting Engineers will not be liable for any use of this document for any purpose other than that for which it was originally prepared and provided. Except where specifically and explicitly agreed in writing by TOBIN Consulting Engineers, as copyright holder, no part of this document may be reproduced or transmitted in any form and this document shall not be relied upon by any third party for any purpose.

Drawing No.: 11201-1148

Revision: D01

© Ordnance Survey Ireland. All rights reserved. Licence Number: EN 0061515

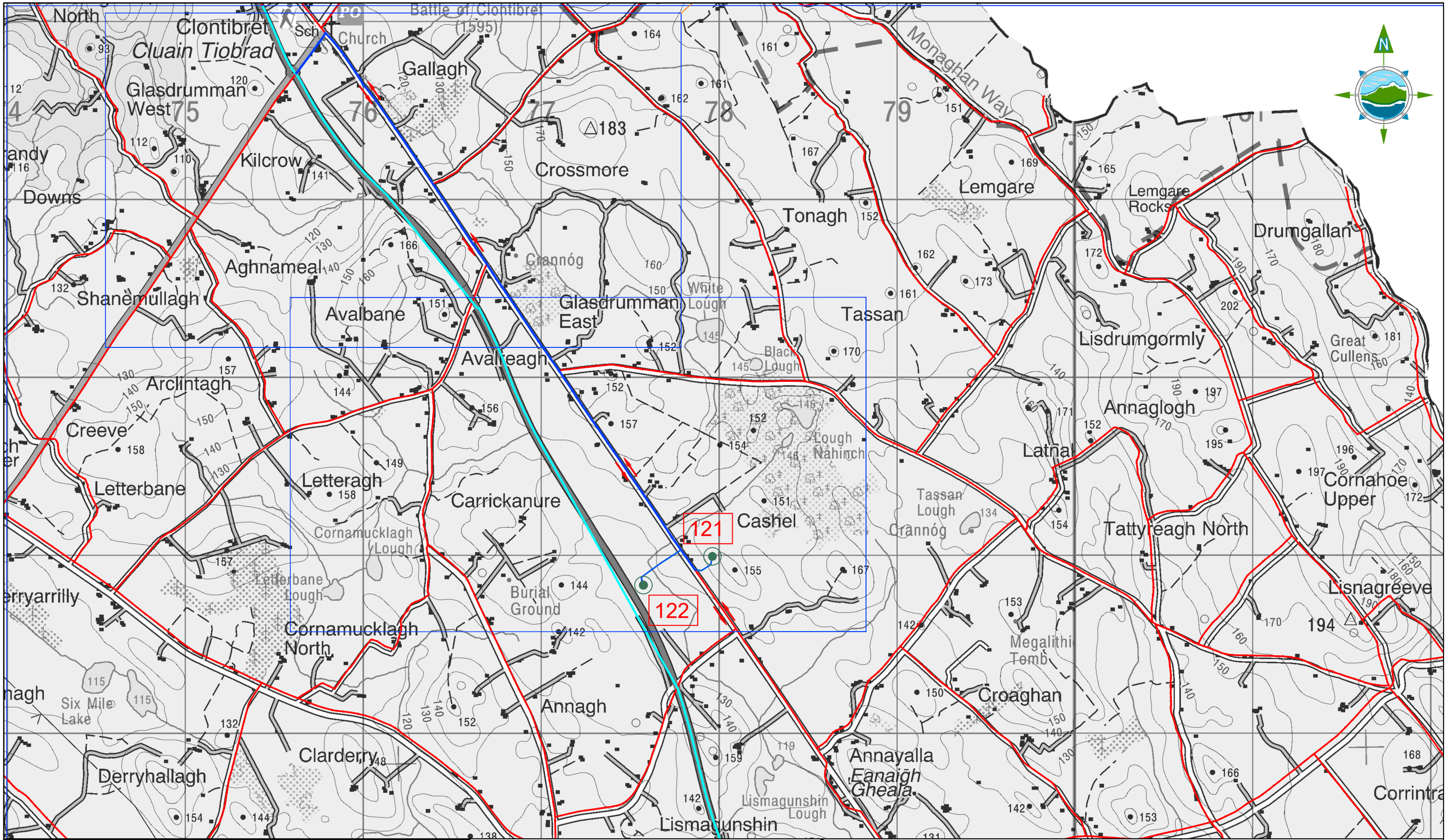


LEGEND:

- Two Way Traffic
- One Way Traffic
- Access Roads
- National Road
- Tower Location
- Temporary Traffic Signs
- Direction of Traffic
- L-7502 Road Names
- Traffic Manual Operative

Note: All Signs have been designed in accordance with TII Publications – TSM Ch 8 & Ch 5

| Rev | Date | Description | By | Chkd. |
|---|---|---|---|---|
| D01 | 18.07.21 | Draft | K.D | P.C |

Client: ESB NETWORKS

Project: ESB North/South Interconnector
Traffic Management Plan

Title: Overview Map
Sequence #23
Co. Monaghan

Prepared by: K.Duffy
Checked: P. Cunningham
Date: July 2022
Project Director: M. McDonnell
Drawing Status: Planning
Scale @ A1: 1:10,000

TOBIN CONSULTING ENGINEERS
TOBIN Consulting Engineers,
Fairgreen House,
Fairgreen Road,
Co. Galway, Ireland
tel: +353 (0)941-565211
e-mail: info@tobin.ie
www.tobin.ie

TOBIN Consulting Engineers will not be liable for any use of this document for any purpose other than that for which it was originally prepared and provided. Except where specifically and explicitly agreed in writing by TOBIN Consulting Engineers, as copyright holder, no part of this document may be reproduced or transmitted in any form, and this document shall not be relied upon by any third party for any purpose.

Drawing No.: 11201-1158

Revision: D01

© Ordnance Survey Ireland. All rights reserved. Licence Number: EN 0061515

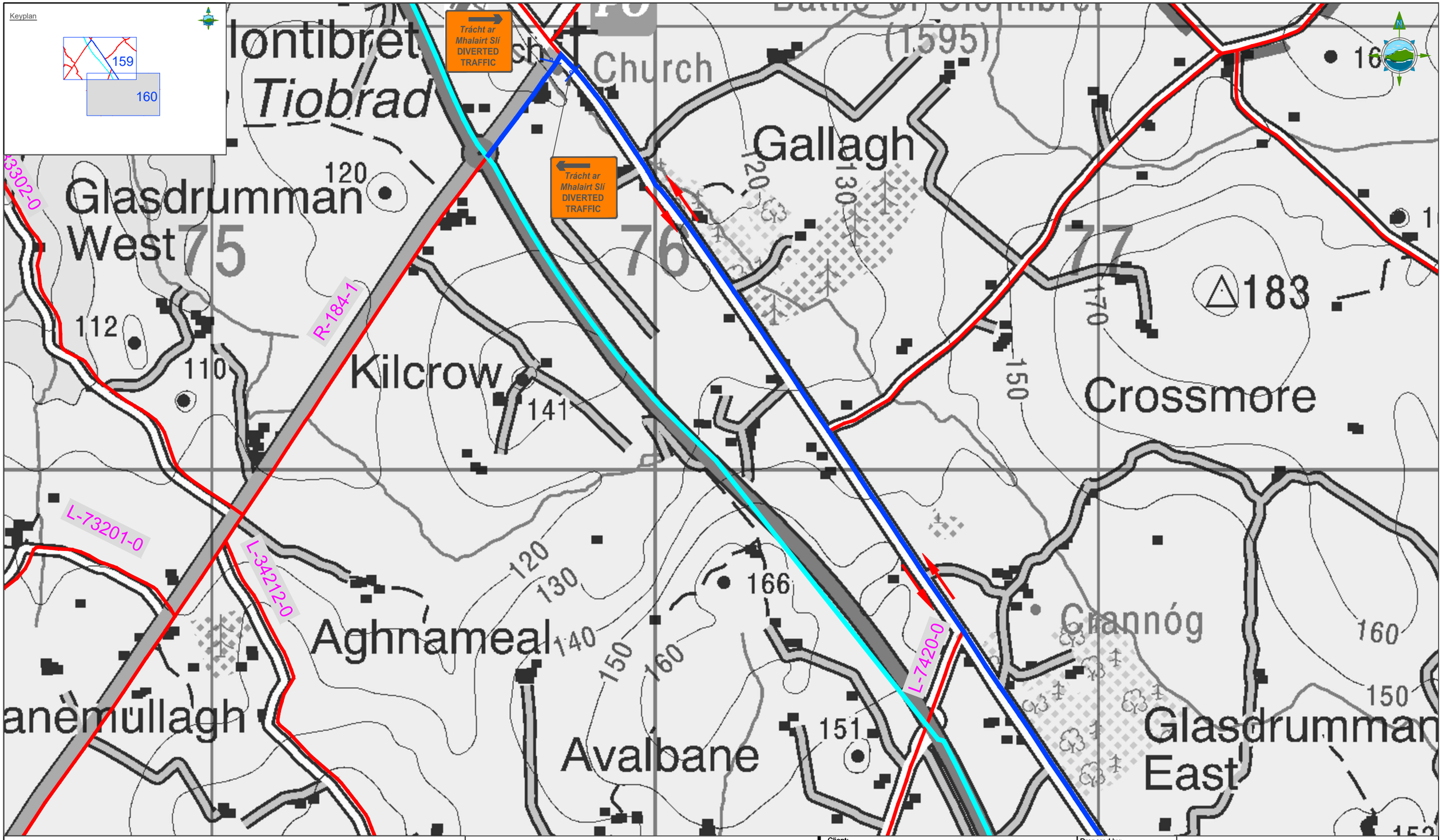


LEGEND:

- Two Way Traffic
- One Way Traffic
- Access Roads
- National Road
- Tower Location
- Temporary Traffic Signs
- Direction of Traffic
- L-7502 Road Names
- Traffic Manual Operative

Note: All Signs have been designed in accordance with TII Publications – TSM Ch 8 & Ch 5

| Rev | Date | Description | By | Chkd. |
|---|---|---|---|---|
| D01 | 17.07.22 | Draft | K.D | P.C |

Client: ESB NETWORKS

Project: ESB North/South Interconnector
Traffic Management Plan

Title: Temporary Traffic Signage
Sequence #23
Co. Monaghan

Prepared by: K.Duffy
Checked: P. Cunningham
Date: July 2022
Project Director: M. McDonnell
Drawing Status: Planning
Scale @ A1: 1:2,500

TOBIN CONSULTING ENGINEERS
TOBIN Consulting Engineers,
Fairgreen House,
Fairgreen Road,
Co. Galway, Ireland
tel: +353 (0)941-565211
e-mail: info@tobin.ie
www.tobin.ie

TOBIN Consulting Engineers will not be liable for any use of this document for any purpose other than that for which it was originally prepared and provided. Except where specifically and explicitly agreed in writing by TOBIN Consulting Engineers, as copyright holder, no part of this document may be reproduced or transmitted in any form and this document shall not be relied upon by any third party for any purpose.

Drawing No.: 11201-1159

Revision: D01

© Ordnance Survey Ireland. All rights reserved. Licence Number: EN 0061515

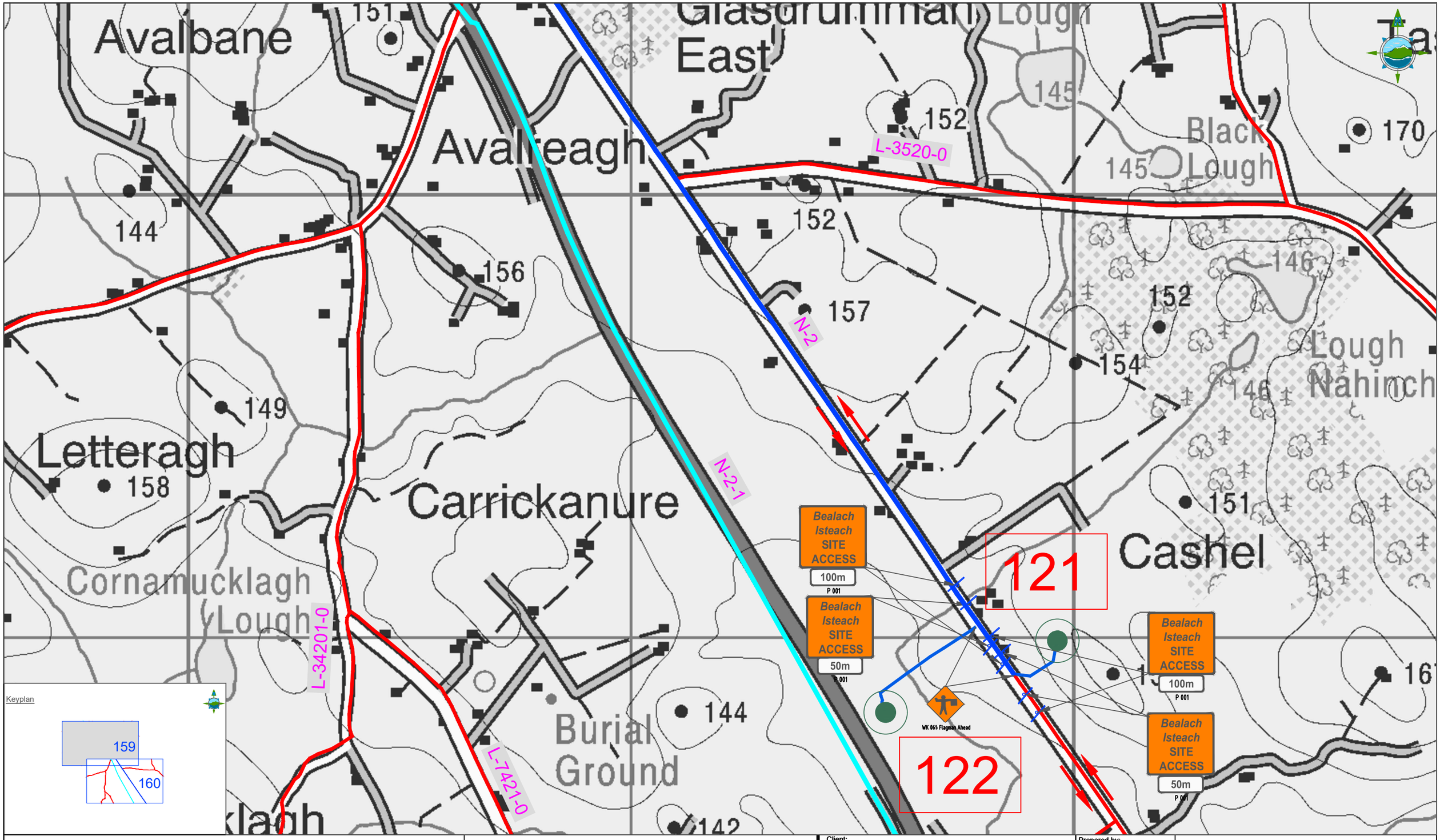


LEGEND:

- Two Way Traffic
- One Way Traffic
- Access Roads
- National Road
- Tower Location
- Temporary Traffic Signs
- Direction of Traffic
- L-7502 Road Names
- Traffic Manual Operative

Note: All Signs have been designed in accordance with TII Publications - TSM Ch 8 & Ch 5

| Rev | Date | Description | By | Chkd. |
|---|---|---|---|---|
| D01 | 18.07.22 | Draft | K.D | P.C |

Client: ESB NETWORKS

Project: ESB North/South Interconnector
Traffic Management Plan

Title: Temporary Traffic Signage
Sequence #23
Co. Monaghan

Prepared by: K.Duffy
Checked: P. Cunningham
Date: July 2022
Project Director: M. McDonnell
Drawing Status: Planning
Scale @ A1: 1:2,500

TOBIN Consulting Engineers,
Fairgreen House,
Fairgreen Road,
Co. Galway, Ireland
tel: +353 (0)941-565211
e-mail: info@tobin.ie
www.tobin.ie

TOBIN Consulting Engineers will not be liable for any use of this document for any purpose other than that for which it was originally prepared and provided. Except where specifically and explicitly agreed in writing by TOBIN Consulting Engineers, as copyright holder, no part of this document may be reproduced or transmitted in any form, and this document shall not be relied upon by any third party for any purpose.

Drawing No.: 11201-1160

Revision: D01

© Ordnance Survey Ireland. All rights reserved. Licence Number: EN 0061515

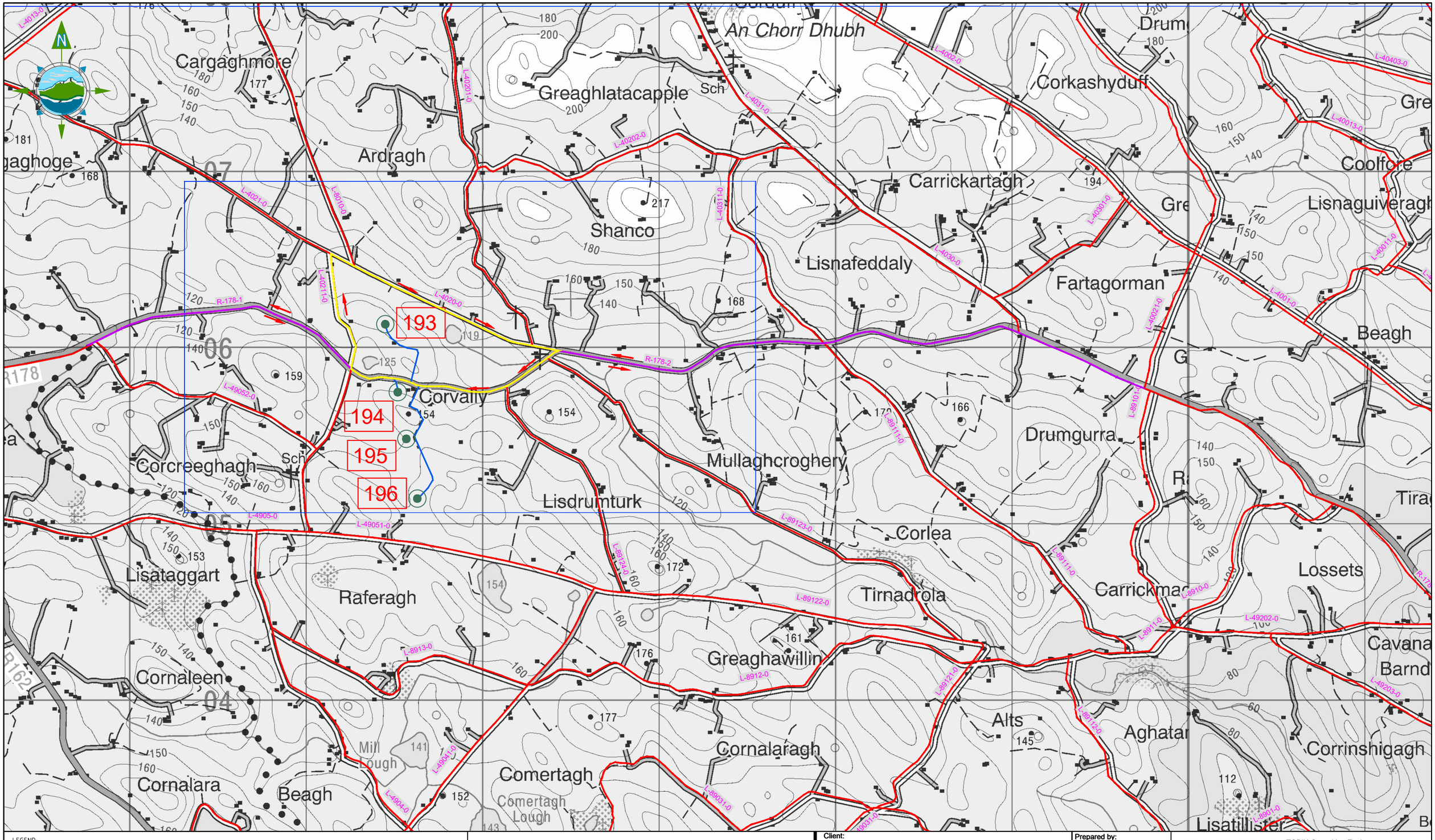


LEGEND:

- Two Way Traffic
- One Way Traffic
- Access Roads
- Regional Road
- Tower Location
- Temporary Traffic Signs
- Direction of Traffic
- L-7502 Road Names

Note: All Signs have been designed in accordance with TII Publications - TSM Ch 8 & Ch 5

| Rev | Date | Description | By | Chkd. |
|---|---|---|---|---|
| D01 | 19.07.22 | Draft | K.D | P.C |

Client: ESB NETWORKS

Project: ESB North/South Interconnector
Traffic Management Plan

Title: Overview Map
Sequence #24
Co. Monaghan

Prepared by: K.Duffy
Checked: P. Cunningham
Date: July 2022
Project Director: M. McDonnell
Drawing Status: Planning
Scale @ A1: 1:10,000

TOBIN CONSULTING ENGINEERS
TOBIN Consulting Engineers,
Fairgreen House,
Fairgreen Road,
Co. Galway, Ireland
tel: +353 (0)941-565211
e-mail: info@tobin.ie
www.tobin.ie

TOBIN Consulting Engineers will not be liable for any use of this document for any purpose other than that for which it was originally prepared and provided. Except where specifically and explicitly agreed in writing by TOBIN Consulting Engineers, as copyright holder, no part of this document may be reproduced or transmitted in any form and this document shall not be relied upon by any third party for any purpose.

Drawing No.: 11201-1165

Revision: D01

© Ordnance Survey Ireland. All rights reserved. Licence Number: EN 0061515

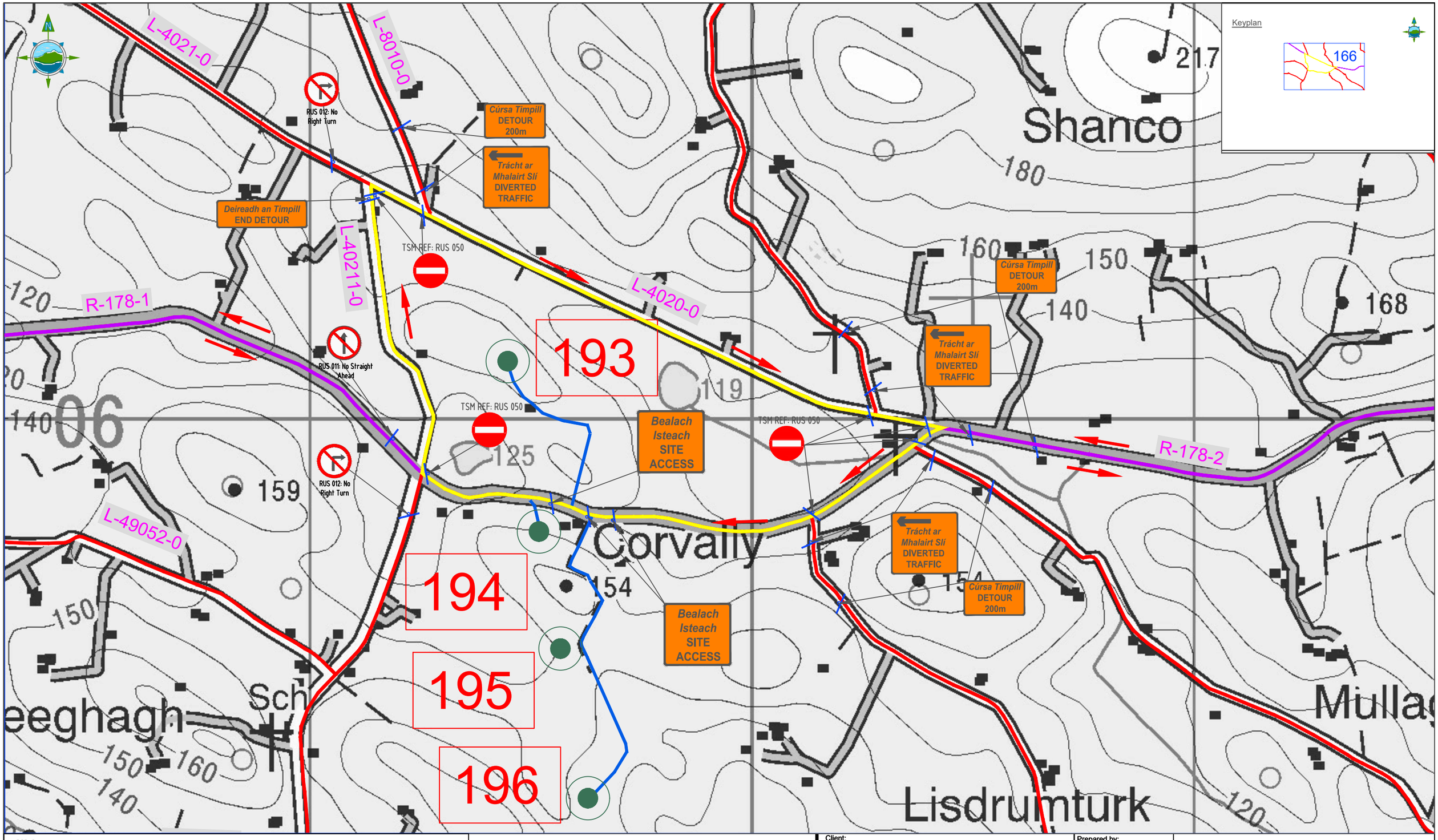


LEGEND:

- Two Way Traffic
- One Way Traffic
- Access Roads
- Regional Road
- Tower Location
- Temporary Traffic Signs
- Direction of Traffic
- L-7502 Road Names

Note: All Signs have been designed in accordance with TII Publications - TSM Ch 8 & Ch 5

| Rev | Date | Description | By | Chkd. |
|---|---|---|---|---|
| D01 | 19.07.22 | Draft | K.D | P.C |

Client: ESB NETWORKS

Project: ESB North/South Interconnector
Traffic Management Plan

Title: Temporary Traffic Signage
Sequence #24
Co. Monaghan

Prepared by: K.Duffy
Checked: P. Cunningham
Date: July 2022
Project Director: M. McDonnell
Drawing Status: Planning
Scale @ A1: 1:2,500

TOBIN CONSULTING ENGINEERS
TOBIN Consulting Engineers,
Fairgreen House,
Fairgreen Road,
Co. Galway, Ireland
tel: +353 (0)941-565211
e-mail: info@tobin.ie
www.tobin.ie

TOBIN Consulting Engineers will not be liable for any use of this document for any purpose other than that for which it was originally prepared and provided. Except where specifically and explicitly agreed in writing by TOBIN Consulting Engineers, as copyright holder, no part of this document may be reproduced or transmitted in any form and this document shall not be relied upon by any third party for any purpose.

Drawing No.: 11201-1166

Revision: D01

© Ordnance Survey Ireland. All rights reserved. Licence Number: EN 0061515