

**Proposed changes agreed at Speed Limit Committee Meeting held
on 20th January 2014
Carrickmacross Area**

LT46401 Lisanisk Road, Carrickmacross

This road is on the edge of Carrickmacross Town and its road frontage is made up of ribbon development. It was recommended to extend the 50 km/hr speed limit out by 800 metres.

SECOND SCHEDULE - 50 kmph

(Existing wording)

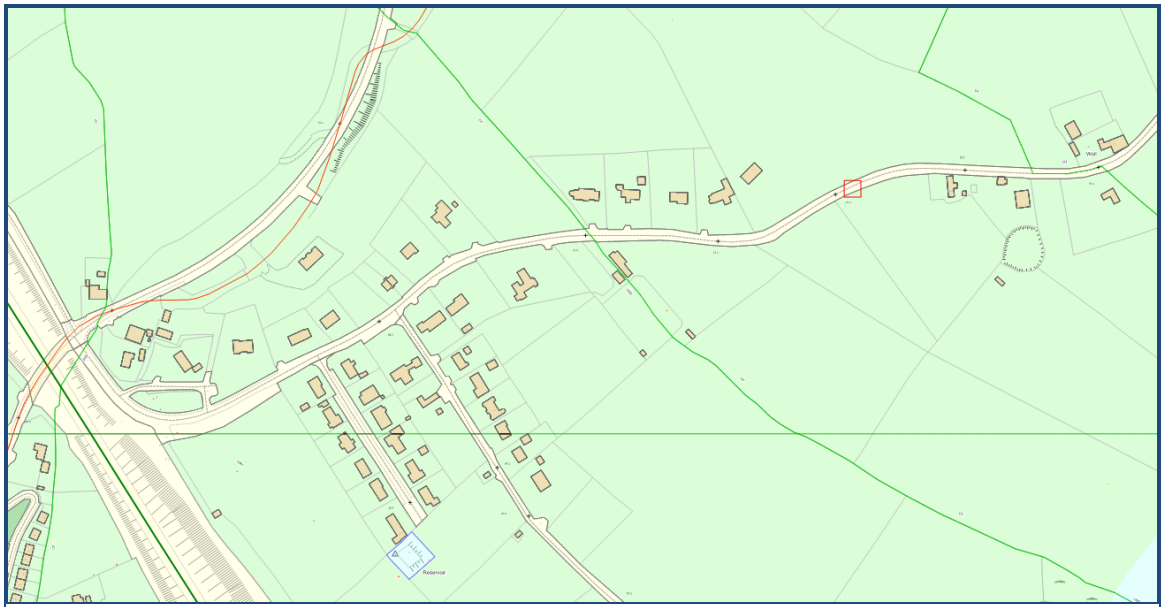
5. The following road adjacent to the Town Council of Carrickmacross :-

- (g) The Lisanisk Road LT46401 for a distance of 20 metres from the junction with the Crossmaglen R-178 road.

(Proposed)

5. The following road adjacent to the Town Council of Carrickmacross :-

- (g) The Lisanisk Road LT46401 from the R-178 junction for a distance of 800 metres.



LS8150 Old Castleblayney Road, Carrickmacross

This is causing confusion to road users where the speed limits changes rapidly within 67 metres. This is a legacy issue from before the Carrickmacross Bypass was constructed and the changes made to general speed limits from 100 kph to 80 kph.

SECOND SCHEDULE - 50 kmph

(Existing wording)

5. The following road adjacent to the Town Council of Carrickmacross :-

- (i) The LS08150 Lisgall Road (Old Castleblayney Road) for a distance of 20 metres from its junction with the N2 R180 Link Road.

(Proposed)

5. The following road adjacent to the Town Council of Carrickmacross :-

- (i) The LS08150 Lisgall Road (Old Castleblayney Road) for a distance of 87 metres from its junction with the R927 (N2/R180 Link Road).

THIRD SCHEDULE - 60 kmph

(Existing wording)

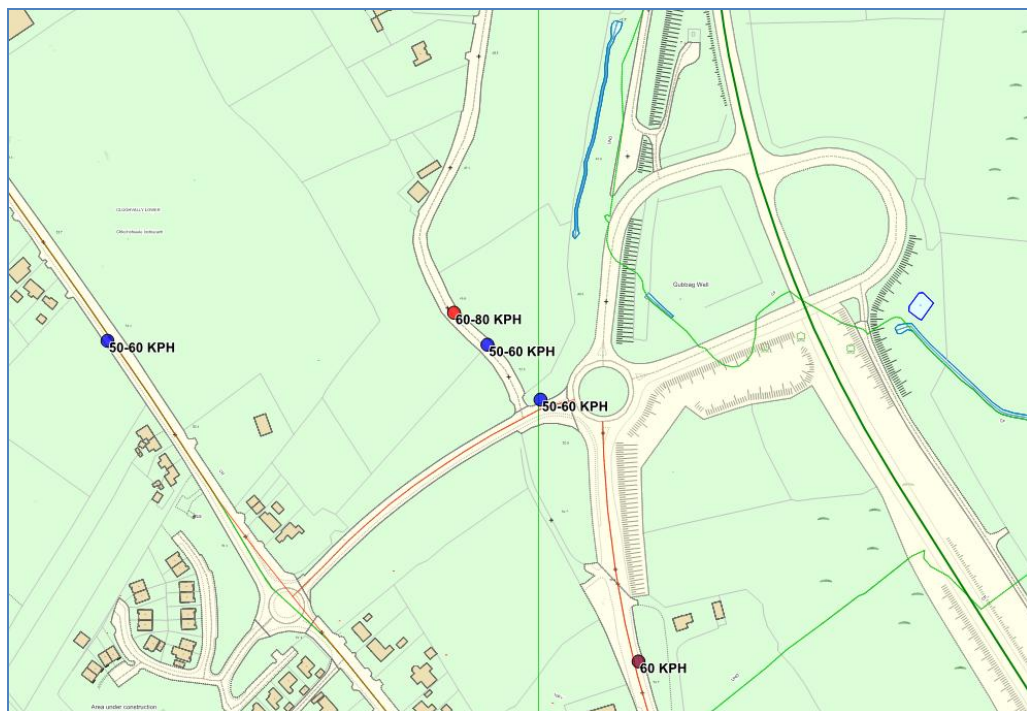
3. The following roads in and adjacent to the Town Council of Carrickmacross :-

- (h) The LS08150 Lisgall Road (Old Castleblayney Road) for a distance of 87 metres from its junction with the N2 R180 Link Road.

(Proposed)

3. The following road adjacent to the Town Council of Carrickmacross :-

- (h) To be removed.



Drumgossett, Magheracloone, Carrickmacross

SECOND SCHEDULE - 50 kmph

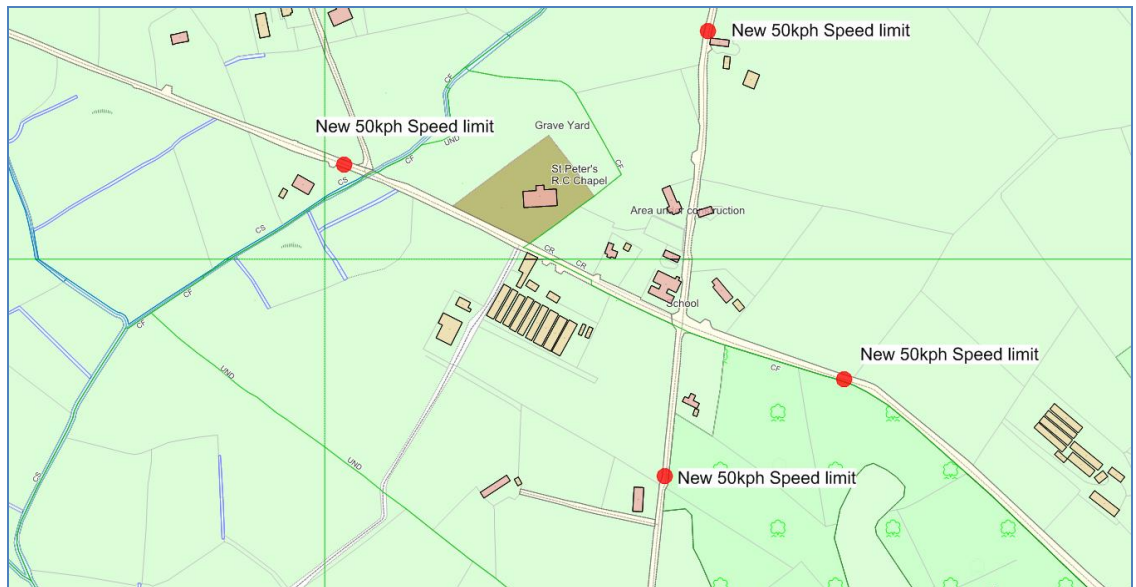
General speed limit of 80 kph currently applies.

New 50 kmph speed limit recommended to cover junction, school and church

(NEW) (proposed wording)

24. The following roads at Magheracloone :-

- (a) The LP4900 for a distance of 150 metres from the junction with the LP49001
- (b) The LP4901 for a distance of 350 metres from the junction with the LP4900
- (c) The LP49013 for a distance of 150 metres from the junction with the LP4900
- (d) The LP49012 for a distance of 250 metres from the junction with the LP4900



North Monaghan Area

Glaslough

Proposal to relocate the 50 km/ph speed limit to west of the LP01222, Monaghan Glaslough Road.

SECOND SCHEDULE - 50 kmph

(Existing wording)

18. The following roads at Glaslough :-

- (b) The Glaslough-Emyvale Road for a distance of 62 metres west of its junction with the Caledon Road.
- (d) The Caledon Road for a distance of 406 metres from its junction with the Glaslough-Emyvale Road.

(Proposed)

18. The following roads at Glaslough :-

- (b) The Glaslough-Emyvale Road for a distance of 30 metres west of its junction with the LP 01222.
- (d) The LP 01222 for a distance of 20 metres from its junction with the Glaslough-Emyvale Road.

