
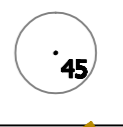



KEY

- 
 Position, number and actual crown spread of tree, colour coded to indicate tree category as per BS5837:2005 as follows: A = light green, B = mid blue, C = grey, R = dark red.
- 
 Area of Tree Protection Zone (if described as a perfect circle)
- 
 Position and Number of Sampled Hedge

Dr. Philip Blackstock
 Independent Arboricultural Consultant
 26 Tuillynahinlen Road
 Penglisbane, Co. Antrim
 BT14 4EL
 Mobile: +44 (0) 7167 393 075
 email: phil@blackstockarbor.com
 Website: www.philblackstock.com

Title:
Hedge Row Survey
Tree Constraints plan
SHEET 1 OF 5

Plan indicating hedges and position, actual crown spread of trees and notional tree protection zones (based on a map produced by the client)

Site:
N2 Monaghan to Emyvale Road

Client:
Monaghan County Council

Scale: 1:2000 **Drawn By:** Philip **Date:** 03.05.2011