



LEGEND


- Site Boundary —
- Proposed Watercourse Diversion —
- Proposed Culvert Works —
- Earthworks (Cut & Fill) ▲
- Grass Verge —
- 2m Hard Verge —
- Carriageway —
- Chainages (10m Intervals) — Ch 200
- Townland Boundary —



Project
 N2 Monaghan to Emyvale
 Road Improvements
 Coolkill East - Corracrin

Title
 Site Location Map
 Map 2 of 3
 Chainage 2400 to 3360
 Chainage 3280 to 4220

A/Director of Services		Damien Treanor	
Designed	RNAI	Date	
Drawn	RNAI	7 July 2011	
Traced		Scales	
Surveyed		1:1,000	
Checked		@ A0	


Comhairle Contae Mhuineacháin,
 Oifigí Contae,
 An Gleann,
 Muineachán.
 Guthán: 047 30500
Monaghan County Council,
 County Offices,
 The Glen, Monaghan.