




**NOTES**

1. THIS DRAWING IS TO BE READ IN CONJUNCTION WITH THE NATIONAL SPECIAL SPEED LIMIT BYE-LAWS.
2. DO NOT SCALE FROM THIS DRAWING MANUALLY OR ELECTRONICALLY.
3. SURVEY INFORMATION TAKEN FROM ORDNANCE SURVEY IRELAND.
4. THIS DRAWING IS BASED ON IRISH NATIONAL GRID.
5. THIS NATIONAL SPEED LIMIT REVIEW HAS BEEN CARRIED OUT IN CONSULTATION WITH MONAGHAN COUNTY COUNCIL, AN GARDA SIOCHANA, TRANSPORT INFRASTRUCTURE IRELAND & COUNTY MONAGHAN SPEED LIMIT COMMITTEE.

**LEGEND**

-  EXISTING SPEED LIMIT
-  PROPOSED SPEED LIMIT
-  PROPOSED PERIODIC SPEED LIMIT

**PROPOSED SPEED LIMIT ZONES**

-  100 Km/h ZONE
-  80 Km/h ZONE
-  60 Km/h ZONE
-  50 Km/h ZONE

**NOTE: PUBLIC CONSULTATION DRAFT DRAWING AS PER STATUTORY SECTION 9.4**

B	20.02.19	REVISED FOLLOWING SPEED LIMIT COMMITTEE MEETING	KPS	PMG
A	18.02.19	FIRST ISSUE	KPS	PMG
REV	DATE	DESCRIPTION	MADE	CKD



**ROADS DEPARTMENT**

**M-Tek II Building,  
Knockaconny, Armagh Road,  
Monaghan,  
Co. Monaghan**

Tel: 047-30597  
Website: [www.monaghan.ie](http://www.monaghan.ie)  
Email: [roads@monaghancoco.ie](mailto:roads@monaghancoco.ie)

PROJECT  
**NATIONAL ROAD SPEED LIMIT REVIEW**

DRAWING TITLE  
**N54 - STONEBRIDGE**