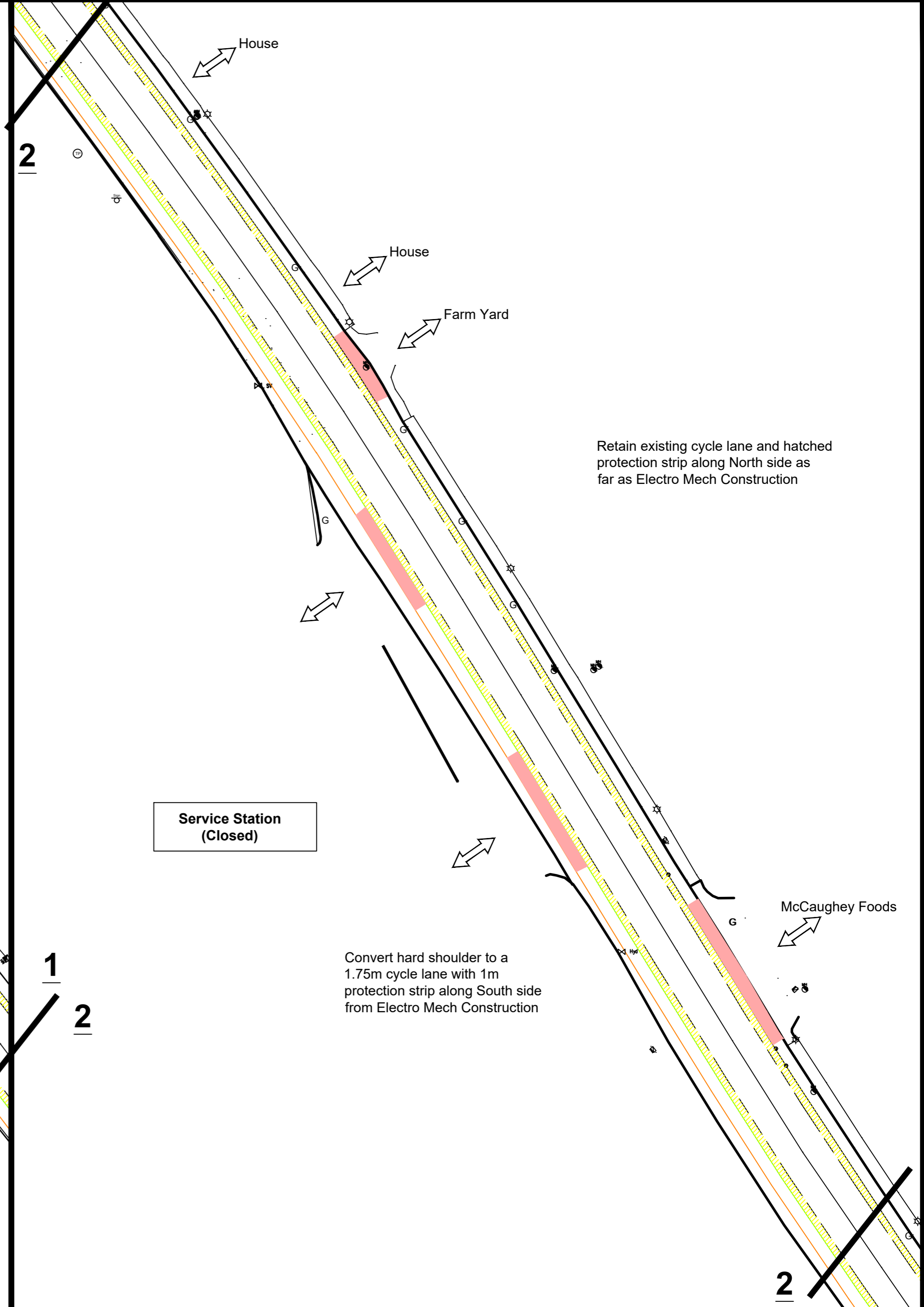
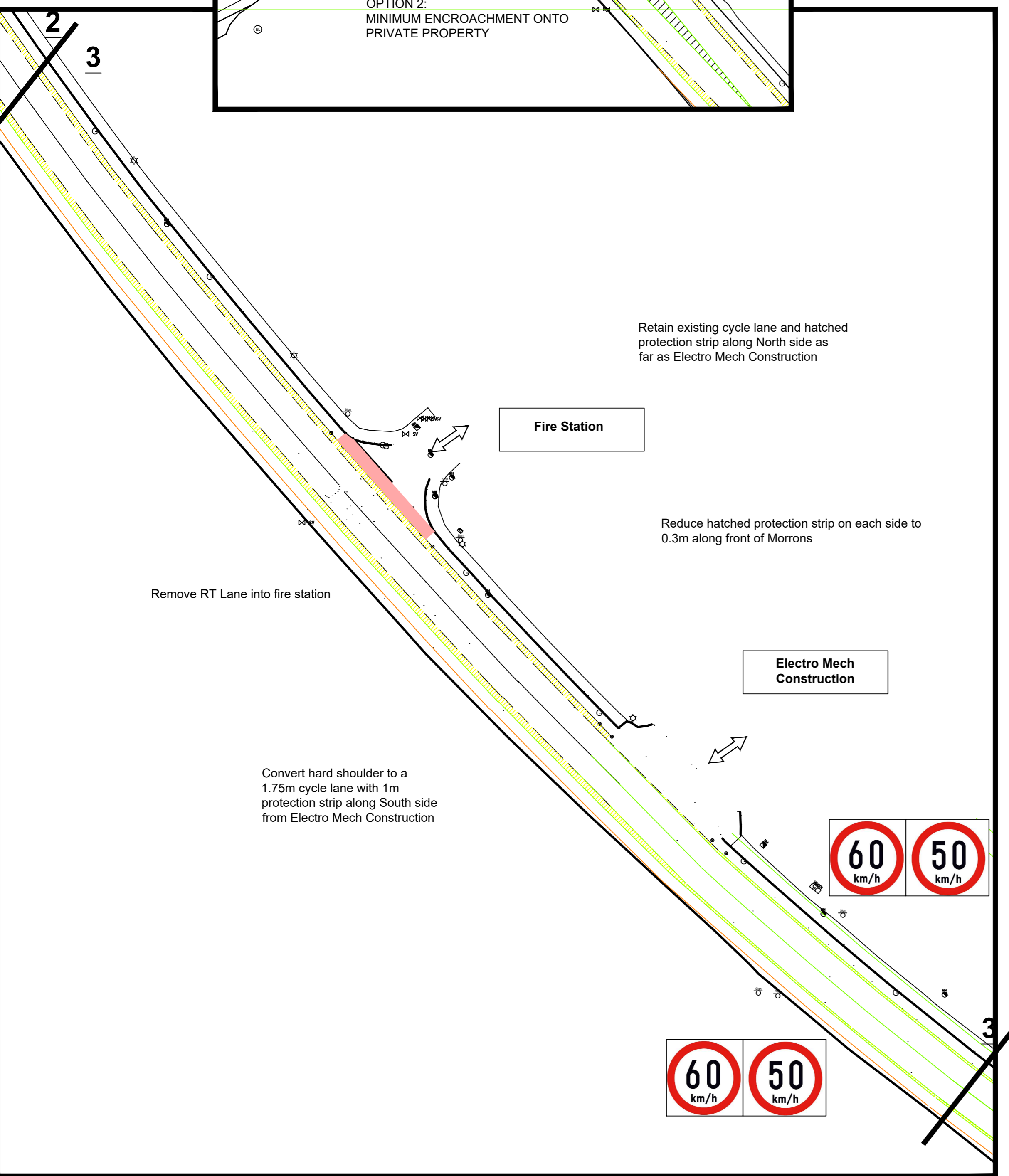
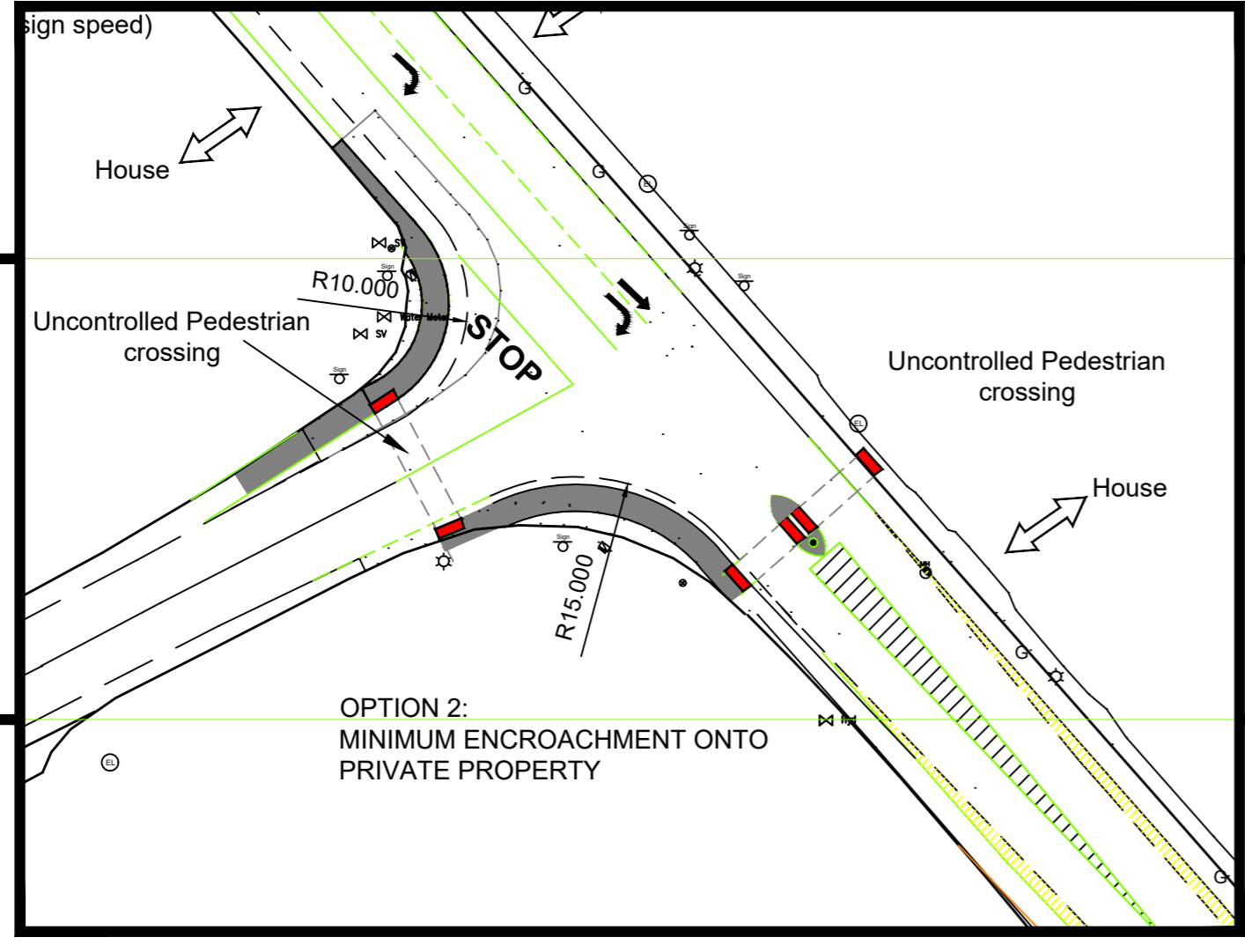


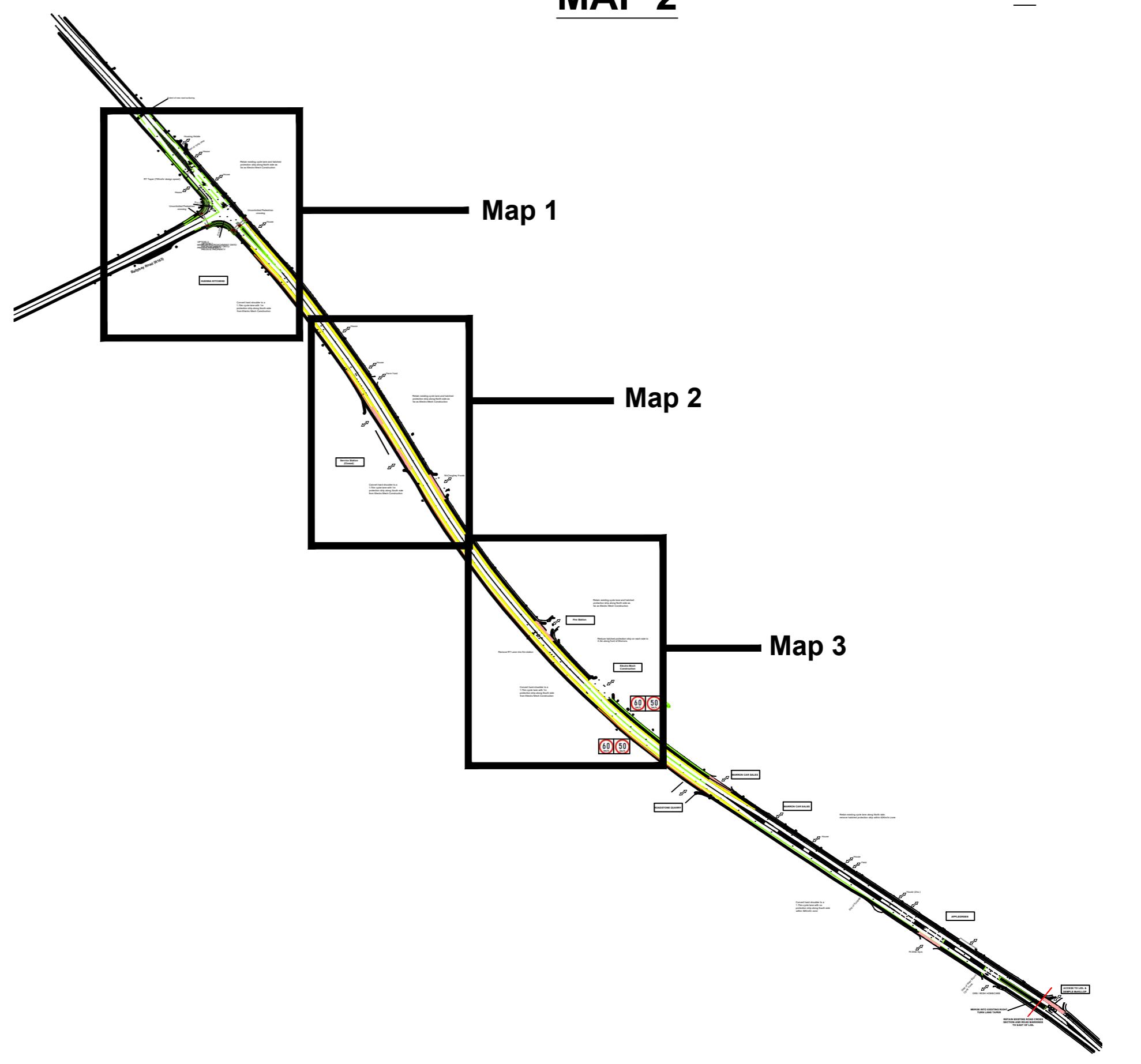
MAP 1



MAP 2



MAP 3



KEY LEGEND (not to scale)

Rev.	Modifications	By	Date

Client
MONAGHAN COUNTY COUNCIL

Project
MONAGHAN ROAD, CASTLEBLAYNEY

Title
**PRELIMINARY DESIGN PROPOSAL
No.2 - MAP 1, 2 & 3**

Drawn By
S. Mc COY

Checked By
E McMAHON

Date
21-01-22

Scale
1:500

© COPYRIGHT OF
P. HERR & ASSOCIATES
CIVIL ENGINEERS & BUILDING SURVEYORS

TEL 042 9330019
FAX 042 9331832
E-MAIL - info@pherr.ie
WEB - www.pherr.ie

BLOCK 4 LEVEL 3,
QUAYSIDE BUSINESS PARK,
MILL STREET,
DUNDALK,
CO. LOUTH

FILE	REP	DRAWING No	REVISION
Cd4ras5/		MCC-CB-002	