

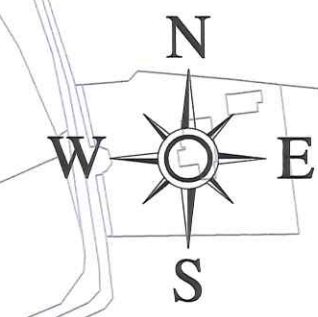
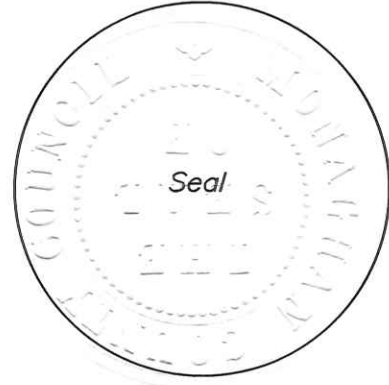
Present when the Seal of Monaghan County Council was affixed here to

This 21<sup>st</sup> Day of September 2022

Nominated Member *Seamus Treanor*

Chief Executive *John Kelly*

Administrative Officer (Corporate Services) *Dea O'Grady*



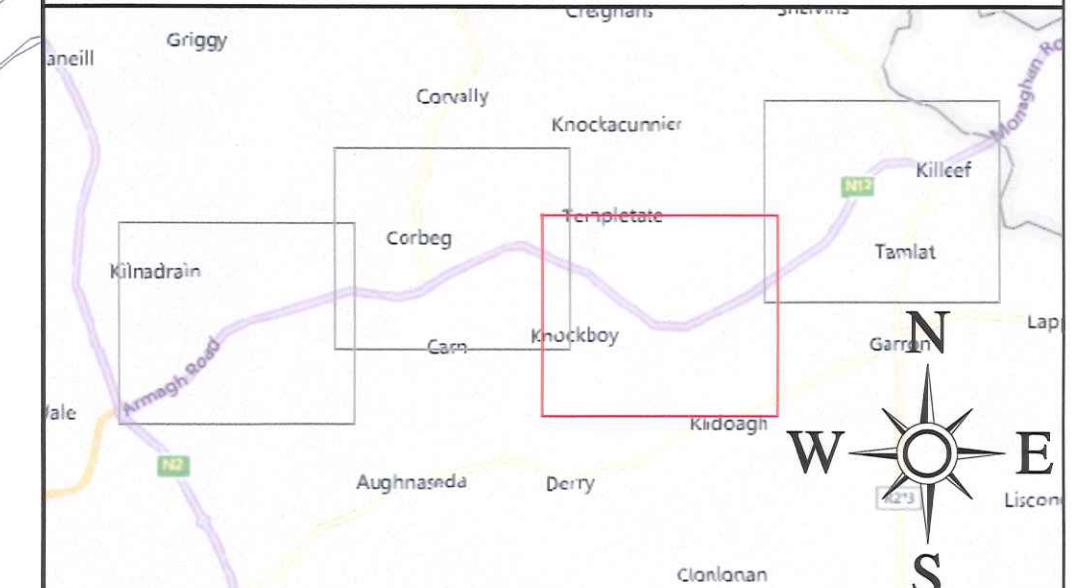
Rev.	Date	By	Check	Details	Appr.
-	-	-	-	-	-

### General Notes

- All drawings are to ITM grid coordinates system.
- All dimensions in m unless noted otherwise.
- This drawing is not to be scaled from.
- Drawings are to be read in conjunction with Civil Engineering drawings and schedule.

### Legend

- Lands proposed to be permanently acquired under the SCHEDULE - Part I
- Lands proposed to be temporarily acquired under the SCHEDULE - Part II
- XX.1 Plot Reference - Permanently acquired
- XX.11 Plot Reference - Temporarily acquired
- Townland Boundary



Site Location Plan  
Scale 1:50,000

OSi Sheet Numbers

1037 1038
--------------

© Ordnance Survey Ireland. All rights reserved.  
Licence number 2022/OSI\_NMA\_158  
Monaghan County Council

Project Title:  
**MONAGHAN COUNTY COUNCIL  
COMPULSORY PURCHASE ORDER  
No.1 of 2022  
Ulster Canal Greenway Phase 2  
Monaghan Town to Northern  
Ireland Border**

Drawing Title:  
**Deposit Map: Land Acquisition  
Permanent & Temporary  
Sheet 03 of 04**

Client/Architect:	Monaghan County Council				
Drawn by:	ED	Date:	SEPT 2022		
Checked by:	OMcG	Scales:	1:2500		
Approved by:	CML	Sheet Size:	A1		

Project Number:	Orig.	Zone.	Level.	Type.	Disc.	Number.	Revision:
191063	DC	S3	XX	CPO	C	103	-

	Monaghan County Council County Offices The Glen Monaghan County Monaghan	Garrett Mc Mahon A Director of Services Transportation, Community and Rural Development
--	--	---

	A project supported by the European Union's INTERREG VA Programme, and managed by the Special EU Programmes Body (SEUPB)
--	--

