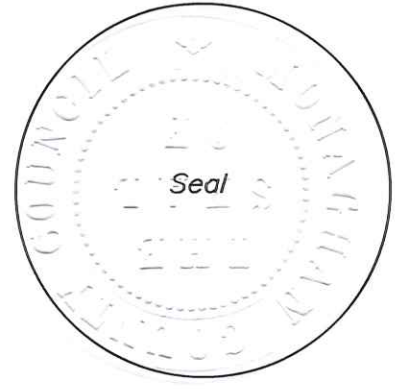



Present when the Seal of Monaghan County Council was affixed here to
 This 21st Day of September 2022



Nominated Member *Seamus Gleeson*

Chief Executive *John White*

Administrative Officer (Corporate Services) *Deborah*



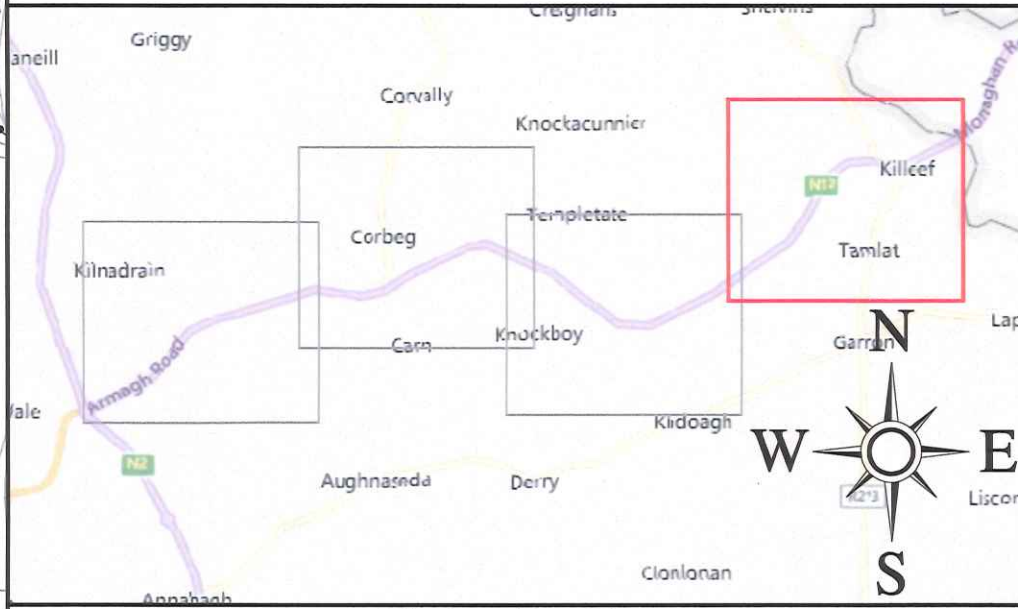
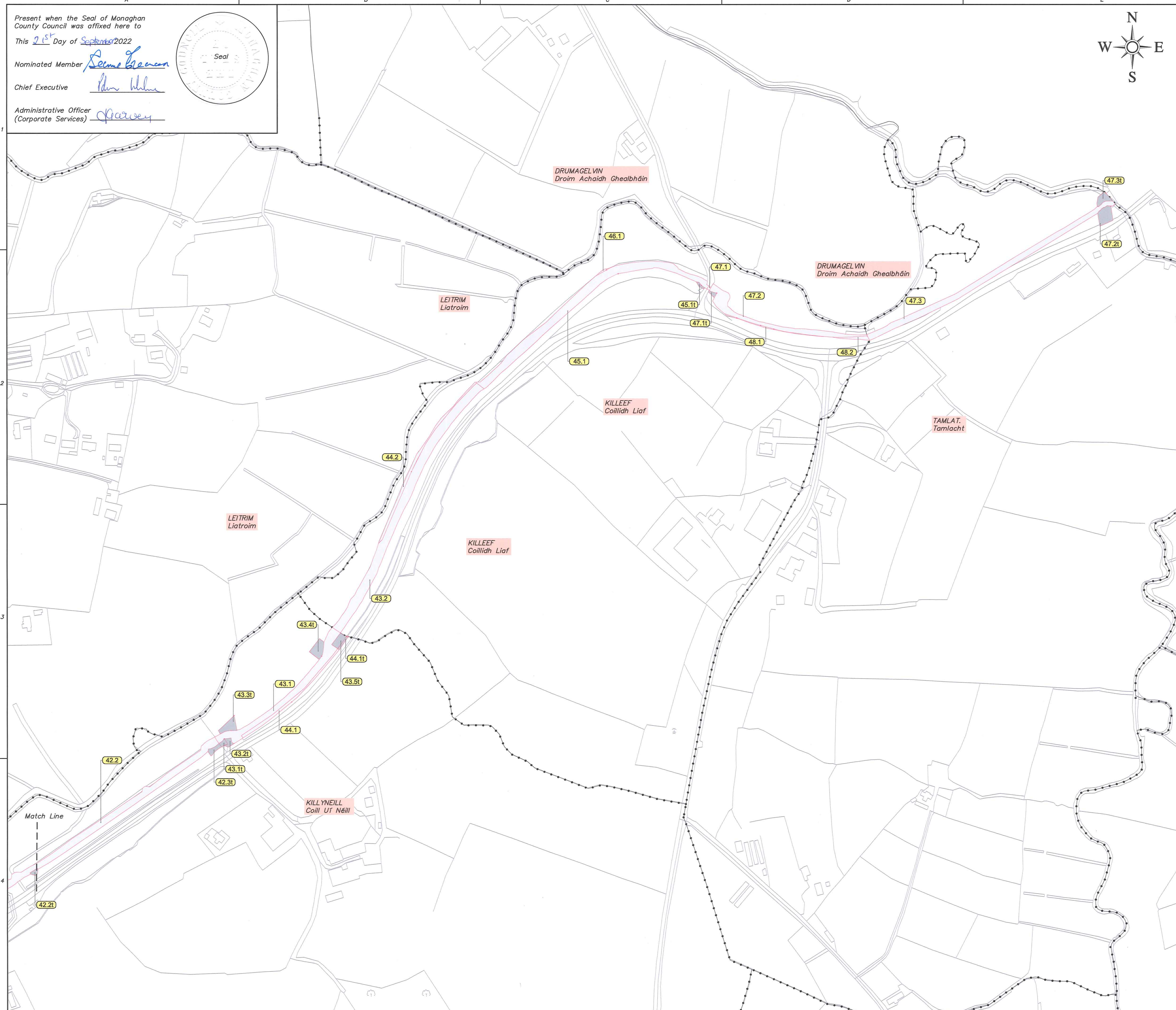
Rev.	Date	By	Check	Details	Appr.
-	-	-	-	-	-

General Notes

1. All drawings are to ITM grid coordinates system.
2. All dimensions in m unless noted otherwise.
3. This drawing is not to be scaled from.
4. Drawings are to be read in conjunction with Civil Engineering drawings and schedule.

Legend

- Lands proposed to be permanently acquired under the SCHEDULE - Part I
- Lands proposed to be temporarily acquired under the SCHEDULE - Part II
- Plot Reference - Permanently acquired
- Plot Reference - Temporarily acquired
- Townland Boundary



Site Location Plan
Scale 1:50,000

OSi Sheet Numbers

1038

© Ordnance Survey Ireland. All rights reserved.
 Licence number 2022/OSi_NMA_158
 Monaghan County Council

MONAGHAN COUNTY COUNCIL
COMPULSORY PURCHASE ORDER
 No.1 of 2022
 Ulster Canal Greenway Phase 2
 Monaghan Town to Northern
 Ireland Border

Drawing Title:
Deposit Map: Land Acquisition
Permanent & Temporary
Sheet 04 of 04

Client/Architect:	Monaghan County Council				
Drawn by:	ED	Date:	SEPT 2022		
Checked by:	OMcG	Scales:	1: 2500		
Approved by:	CML	Sheet Size:	A1		

Project Number:	Orig.	Zone:	Level:	Typs.	Disc.	Number:	Revision:
191063	DC	S3	XX	CPO	C	104	-