Proposed - Section AA

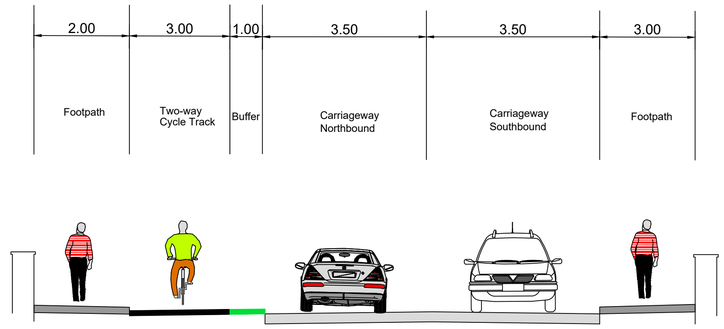

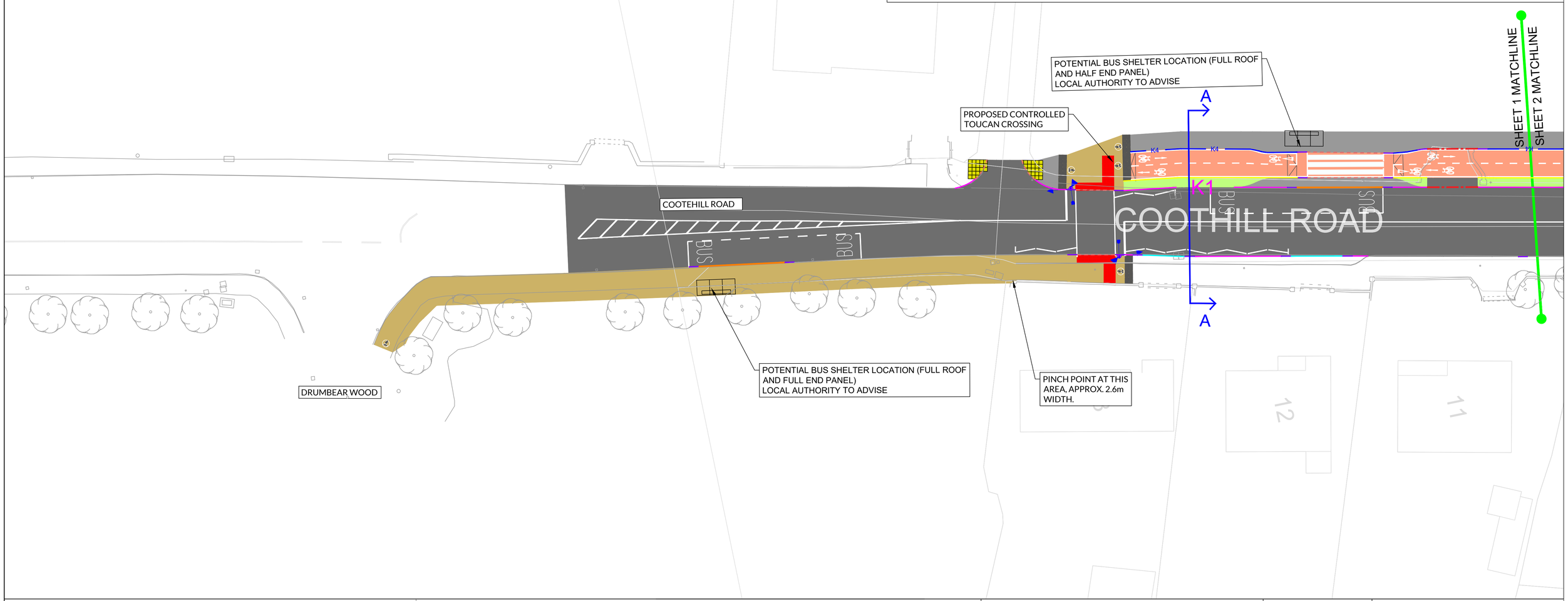

LEGEND:

- PROPOSED CARRIAGEWAY
- PROPOSED FOOTPATH
- PROPOSED OVERRUN
- PROPOSED SHARED SPACE
- PROPOSED CYCLE TRACK
- PROPOSED AT-GRADE CYCLE TRACK
- PROPOSED GREEN AREA
- PROPOSED RED TACTILE PAVING (CONTROLLED)
- PROPOSED BUFF TACTILE PAVING (UNCONTROLLED)
- PROPOSED BUFF CORDUROY PAVING
- PROPOSED CYCLE TRACK BOLLARD
- CONCRETE KERB - 125mm UPSTAND
- CONCRETE KERB - 6mm UPSTAND
- CONCRETE KERB - 25mm UPSTAND
- CONCRETE SPLAYED KERB - 60mm
- CONCRETE KERB UPSTAND - 75mm
- NTA Kerb Type D refer to NTA-TCD-1100-001
- CONCRETE KASSEL KERB - 160mm UPSTAND
- TRANSITION KERB
- EXISTING KERB TO BE RETAINED
- EXISTING KERB TO BE REMOVED
- EDGING

NOTES:

1. FIGURED DIMENSIONS ONLY TO BE TAKEN FROM THIS DRAWING.
2. ALL DRAWINGS TO BE CHECKED BY THE CONTRACTOR ON SITE.
3. ENGINEER/EMPLOYERS REPRESENTATIVE, AS APPROPRIATE, TO BE INFORMED BY THE CONTRACTOR OF ANY DISCREPANCIES BEFORE ANY WORK COMMENCES.
4. THE CONTRACTOR SHALL UNDERTAKE A THOROUGH CHECK FOR THE ACTUAL LOCATION OF ALL SERVICES/UTILITIES, ABOVE AND BELOW GROUND, BEFORE ANY WORK COMMENCES.
5. ALL LEVELS SHOWN RELATE TO ORDNANCE SURVEY DATUM AT MALIN HEAD.

Rev	Date	Description	By	Chkd.
F	18/09/26	REVISED ENCAPSULATING NTA COMMENTS	EG	JOF
E	21/05/26	PLANNING SUBMISSION	EG	JOF
D	30/03/26	ISSUED POST ROAD SAFETY AUDIT STAGE 1	EG	JOF
C	27/11/25	ISSUED FOR REVIEW & COMMENT	AC	JOF
B	04/11/25	ISSUED FOR REVIEW & COMMENT	AC	JOF
A	17/10/25	ISSUED FOR REVIEW & COMMENT	AC	JOF

Client: MONAGHAN COUNTY COUNCIL

Project: 11804 MONAGHAN ACTIVE TRAVEL

Title: SCHEME 5, MONAGHAN GLEN ROAD TO COOTEHILL ROAD SHEET 1 OF 8

Prepared by: AC

Checked by: JOF

Date: 21/05/26

Drawing Status: S3

Scale @ A1: 1:200

TOBIN
Tel: +353 (0)91 565 211
Email: info@tobin.ie
www.tobin.ie

*TOBIN will not be liable for any use of this document for any purpose other than that for which it was originally prepared and provided. Except where specifically and explicitly agreed in writing by TOBIN, as copyright holder, no part of this document may be reproduced or transmitted in any form and this document shall not be relied upon by any third party for any purpose.

Drawing No.: 11804-05-1003

Revision: F



Proposed - Section BB

LEGEND:

- PROPOSED CARRIAGEWAY
- PROPOSED FOOTPATH
- PROPOSED OVERRUN
- PROPOSED SHARED SPACE
- PROPOSED CYCLE TRACK
- PROPOSED AT-GRADE CYCLE TRACK
- PROPOSED GREEN AREA
- PROPOSED RED TACTILE PAVING (CONTROLLED)
- PROPOSED BUFF TACTILE PAVING (UNCONTROLLED)
- PROPOSED BUFF CORDUROY PAVING
- PROPOSED CYCLE TRACK BOLLARD
- CONCRETE KERB - 125mm UPSTAND
- CONCRETE KERB - 6mm UPSTAND
- CONCRETE KERB - 25mm UPSTAND
- CONCRETE SPLAYED KERB - 60mm
- CONCRETE KERB UPSTAND - 75mm
- NTA Kerb Type D refer to NTA-TCD-1100-001
- CONCRETE KASSEL KERB - 160mm UPSTAND
- TRANSITION KERB
- EXISTING KERB TO BE RETAINED
- EXISTING KERB TO BE REMOVED
- EDGING

NOTES:

1. FIGURED DIMENSIONS ONLY TO BE TAKEN FROM THIS DRAWING.
2. ALL DRAWINGS TO BE CHECKED BY THE CONTRACTOR ON SITE.
3. ENGINEER/EMPLOYERS REPRESENTATIVE, AS APPROPRIATE, TO BE INFORMED BY THE CONTRACTOR OF ANY DISCREPANCIES BEFORE ANY WORK COMMENCES.
4. THE CONTRACTOR SHALL UNDERTAKE A THOROUGH CHECK FOR THE ACTUAL LOCATION OF ALL SERVICES/UTILITIES, ABOVE AND BELOW GROUND, BEFORE ANY WORK COMMENCES.
5. ALL LEVELS SHOWN RELATE TO ORDNANCE SURVEY DATUM AT MALIN HEAD.

Rev	Date	Description	By	Chkd.
F	18/09/26	REVISED ENCAPSULATING NTA COMMENTS	EG	JOF
E	21/05/26	PLANNING SUBMISSION	EG	JOF
D	30/03/26	ISSUED POST ROAD SAFETY AUDIT STAGE 1	EG	JOF
C	27/11/25	ISSUED FOR REVIEW & COMMENT	AC	JOF
B	04/11/25	ISSUED FOR REVIEW & COMMENT	AC	JOF
A	17/10/25	ISSUED FOR REVIEW & COMMENT	AC	JOF

Client: MONAGHAN COUNTY COUNCIL

Project: 11804 MONAGHAN ACTIVE TRAVEL

Title: SCHEME 5, MONAGHAN GLEN ROAD TO COOTEHILL ROAD SHEET 2 OF 8

Prepared by: AC

Checked by: JOF

Date: 21/05/26

Drawing Status: S3

Scale @ A1: 1:200

TOBIN

Tel: +353 (0)91 565 211
Email: info@tobin.ie
www.tobin.ie

TOBIN will not be liable for any use of this document for any purpose other than that for which it was originally prepared and provided. Except where specifically and explicitly agreed in writing by TOBIN, as copyright holder, no part of this document may be reproduced or transmitted in any form and this document shall not be relied upon by any third party for any purpose.

Drawing No.: 11804-05-1003

Revision: F

SHEET 2 MATCHLINE

SHEET 3 MATCHLINE

PROPOSED TWO-WAY CYCLE TRACK WITH 1m BUFFER

PROPOSED PROTECTED T-JUNCTION AS PER CYCLE DESIGN MANUAL TL504

SHEET 3 MATCHLINE

SHEET 4 MATCHLINE

C

COOTEHILL ROAD

BALLYBAY ROAD

K1

K4

19

20

21

21A

22

23

1

2

Proposed - Section CC

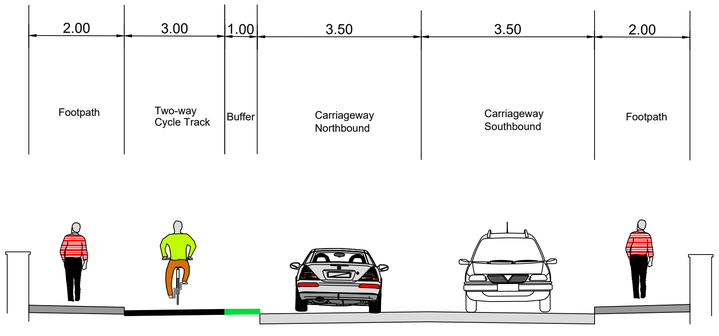

LEGEND:

- PROPOSED CARRIAGEWAY
- PROPOSED FOOTPATH
- PROPOSED OVERRUN
- PROPOSED SHARED SPACE
- PROPOSED CYCLE TRACK
- PROPOSED AT-GRADE CYCLE TRACK
- PROPOSED GREEN AREA
- PROPOSED RED TACTILE PAVING (CONTROLLED)
- PROPOSED BUFF TACTILE PAVING (UNCONTROLLED)
- PROPOSED BUFF CORDUROY PAVING
- PROPOSED CYCLE TRACK BOLLARD

- CONCRETE KERB - 125mm UPSTAND
- CONCRETE KERB - 6mm UPSTAND
- CONCRETE KERB - 25mm UPSTAND
- CONCRETE SPLAYED KERB - 60mm
- CONCRETE KERB UPSTAND - 75mm
- NTA Kerb Type D refer to NTA-TCD-1100-001
- CONCRETE KASSEL KERB - 160mm UPSTAND
- TRANSITION KERB
- EXISTING KERB TO BE RETAINED
- EXISTING KERB TO BE REMOVED
- EDGING

NOTES:

1. FIGURED DIMENSIONS ONLY TO BE TAKEN FROM THIS DRAWING.
2. ALL DRAWINGS TO BE CHECKED BY THE CONTRACTOR ON SITE.
3. ENGINEER/EMPLOYERS REPRESENTATIVE, AS APPROPRIATE, TO BE INFORMED BY THE CONTRACTOR OF ANY DISCREPANCIES BEFORE ANY WORK COMMENCES.
4. THE CONTRACTOR SHALL UNDERTAKE A THOROUGH CHECK FOR THE ACTUAL LOCATION OF ALL SERVICES/UTILITIES, ABOVE AND BELOW GROUND, BEFORE ANY WORK COMMENCES.
5. ALL LEVELS SHOWN RELATE TO ORDNANCE SURVEY DATUM AT MALIN HEAD.

Rev	Date	Description	By	Chkd.
F	18/09/26	REVISED ENCAPSULATING NTA COMMENTS	EG	JOF
E	21/05/26	PLANNING SUBMISSION	EG	JOF
D	30/03/26	ISSUED POST ROAD SAFETY AUDIT STAGE 1	EG	JOF
C	27/11/25	ISSUED FOR REVIEW & COMMENT	AC	JOF
B	04/11/25	ISSUED FOR REVIEW & COMMENT	AC	JOF
A	17/10/25	ISSUED FOR REVIEW & COMMENT	AC	JOF

Client: MONAGHAN COUNTY COUNCIL

Project: 11804 MONAGHAN ACTIVE TRAVEL

Title: SCHEME 5, MONAGHAN GLEN ROAD TO COOTEHILL ROAD SHEET 3 OF 8

Prepared by: AC

Checked by: JOF

Date: 21/05/26

Drawing Status: S3

Scale @ A1: 1:200

TOBIN

Tel: +353 (0)91 565 211
Email: info@tobin.ie
www.tobin.ie

TOBIN will not be liable for any use of this document for any purpose other than that for which it was originally prepared and provided. Except where specifically and explicitly agreed in writing by TOBIN, as copyright holder, no part of this document may be reproduced or transmitted in any form and this document shall not be relied upon by any third party for any purpose.

Drawing No.: 11804-05-1003

Revision: F

Proposed - Section DD

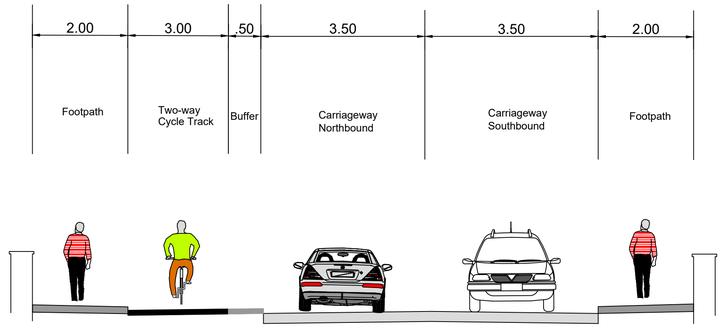

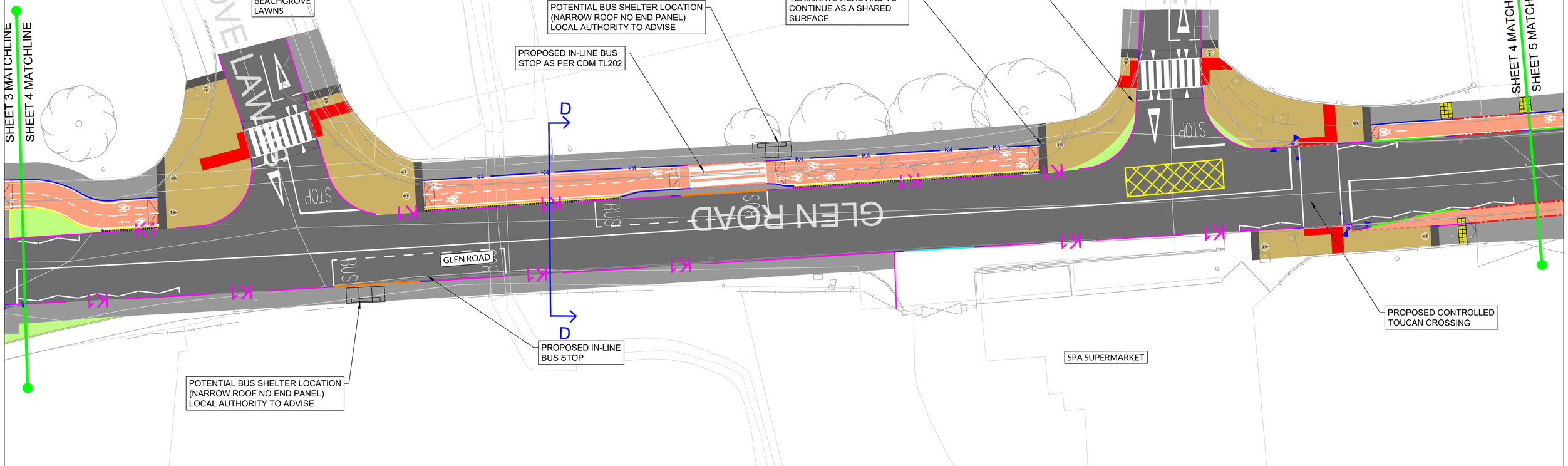

LEGEND:

- PROPOSED CARRIAGEWAY
- PROPOSED FOOTPATH
- PROPOSED OVERRUN
- PROPOSED SHARED SPACE
- PROPOSED CYCLE TRACK
- PROPOSED AT-GRADE CYCLE TRACK
- PROPOSED GREEN AREA
- PROPOSED RED TACTILE PAVING (CONTROLLED)
- PROPOSED BUFF TACTILE PAVING (UNCONTROLLED)
- PROPOSED BUFF CORDUROY PAVING
- PROPOSED CYCLE TRACK BOLLARD

- CONCRETE KERB - 125mm UPSTAND
- CONCRETE KERB - 6mm UPSTAND
- CONCRETE KERB - 25mm UPSTAND
- CONCRETE SPLAYED KERB - 60mm
- CONCRETE KERB UPSTAND - 75mm
- NTA Kerb Type D refer to NTA-TCD-1100-001
- CONCRETE KASSEL KERB - 160mm UPSTAND
- TRANSITION KERB
- EXISTING KERB TO BE RETAINED
- EXISTING KERB TO BE REMOVED
- EDGING

NOTES:

1. FIGURED DIMENSIONS ONLY TO BE TAKEN FROM THIS DRAWING.
2. ALL DRAWINGS TO BE CHECKED BY THE CONTRACTOR ON SITE.
3. ENGINEER/EMPLOYERS REPRESENTATIVE, AS APPROPRIATE, TO BE INFORMED BY THE CONTRACTOR OF ANY DISCREPANCIES BEFORE ANY WORK COMMENCES.
4. THE CONTRACTOR SHALL UNDERTAKE A THOROUGH CHECK FOR THE ACTUAL LOCATION OF ALL SERVICES/UTILITIES, ABOVE AND BELOW GROUND, BEFORE ANY WORK COMMENCES.
5. ALL LEVELS SHOWN RELATE TO ORDNANCE SURVEY DATUM AT MALIN HEAD.

Rev	Date	Description	By	Chkd.
F	18/09/26	REVISED ENCAPSULATING NTA COMMENTS	EG	JOF
E	21/05/26	PLANNING SUBMISSION	EG	JOF
D	30/03/26	ISSUED POST ROAD SAFETY AUDIT STAGE 1	EG	JOF
C	27/11/25	ISSUED FOR REVIEW & COMMENT	AC	JOF
B	04/11/25	ISSUED FOR REVIEW & COMMENT	AC	JOF
A	17/10/25	ISSUED FOR REVIEW & COMMENT	AC	JOF

Client: MONAGHAN COUNTY COUNCIL

Project: 11804 MONAGHAN ACTIVE TRAVEL

Title: SCHEME 5, MONAGHAN GLEN ROAD TO COOTEHILL ROAD SHEET 4 OF 8

Prepared by: AC

Checked by: JOF

Date: 21/05/26

Drawing Status: S3

Scale @ A1: 1:200

TOBIN
Tel: +353 (0)91 565 211
Email: info@tobin.ie
www.tobin.ie

©TOBIN will not be liable for any use of this document for any purpose other than that for which it was originally prepared and provided. Except where specifically and explicitly agreed in writing by TOBIN, as copyright holder, no part of this document may be reproduced or transmitted in any form and this document shall not be relied upon by any third party for any purpose.

Drawing No.: 11804-05-1003

Revision: F

SHEET 4 MATCHLINE

SHEET 5 MATCHLINE

PROPOSED ONE-WAY CYCLE TRACK

GLEN ROAD

GLEN ROAD

STOP STOP

PROPOSED UNCONTROLLED CROSSING

GLENVIEW DRIVE

E

E

SHEET 5 MATCHLINE

SHEET 6 MATCHLINE

Proposed - Section EE

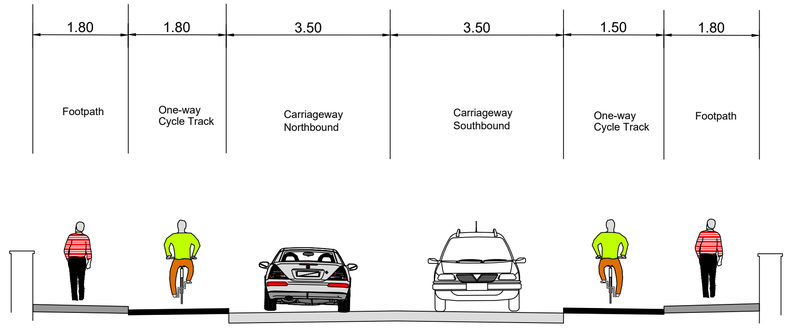

LEGEND:

- PROPOSED CARRIAGEWAY
- PROPOSED FOOTPATH
- PROPOSED OVERRUN
- PROPOSED SHARED SPACE
- PROPOSED CYCLE TRACK
- PROPOSED AT-GRADE CYCLE TRACK
- PROPOSED GREEN AREA
- PROPOSED RED TACTILE PAVING (CONTROLLED)
- PROPOSED BUFF TACTILE PAVING (UNCONTROLLED)
- PROPOSED BUFF CORDUROY PAVING
- PROPOSED CYCLE TRACK BOLLARD

- CONCRETE KERB - 125mm UPSTAND
- CONCRETE KERB - 6mm UPSTAND
- CONCRETE KERB - 25mm UPSTAND
- CONCRETE SPLAYED KERB - 60mm
- CONCRETE KERB UPSTAND - 75mm
- NTA Kerb Type D refer to NTA-TCD-1100-001
- CONCRETE KASSEL KERB - 160mm UPSTAND
- TRANSITION KERB
- EXISTING KERB TO BE RETAINED
- EXISTING KERB TO BE REMOVED
- EDGING

NOTES:

1. FIGURED DIMENSIONS ONLY TO BE TAKEN FROM THIS DRAWING.
2. ALL DRAWINGS TO BE CHECKED BY THE CONTRACTOR ON SITE.
3. ENGINEER/EMPLOYERS REPRESENTATIVE, AS APPROPRIATE, TO BE INFORMED BY THE CONTRACTOR OF ANY DISCREPANCIES BEFORE ANY WORK COMMENCES.
4. THE CONTRACTOR SHALL UNDERTAKE A THOROUGH CHECK FOR THE ACTUAL LOCATION OF ALL SERVICES/UTILITIES, ABOVE AND BELOW GROUND, BEFORE ANY WORK COMMENCES.
5. ALL LEVELS SHOWN RELATE TO ORDNANCE SURVEY DATUM AT MALIN HEAD.

Rev	Date	Description	By	Chkd.
F	18/09/26	REVISED ENCAPSULATING NTA COMMENTS	EG	JOF
E	21/05/26	PLANNING SUBMISSION	EG	JOF
D	30/03/26	ISSUED POST ROAD SAFETY AUDIT STAGE 1	EG	JOF
C	27/11/25	ISSUED FOR REVIEW & COMMENT	AC	JOF
B	04/11/25	ISSUED FOR REVIEW & COMMENT	AC	JOF
A	17/10/25	ISSUED FOR REVIEW & COMMENT	AC	JOF

Client: MONAGHAN COUNTY COUNCIL

Project: 11804 MONAGHAN ACTIVE TRAVEL

Title: SCHEME 5, MONAGHAN GLEN ROAD TO COOTEHILL ROAD SHEET 5 OF 8

Prepared by: AC

Checked by: JOF

Date: 21/05/26

Drawing Status: S3

Scale @ A1: 1:200

TOBIN

Tel: +353 (0)91 565 211
Email: info@tobin.ie
www.tobin.ie

TOBIN will not be liable for any use of this document for any purpose other than that for which it was originally prepared and provided. Except where specifically and explicitly agreed in writing by TOBIN, as copyright holder, no part of this document may be reproduced or transmitted in any form and this document shall not be relied upon by any third party for any purpose.

Drawing No.: 11804-05-1003

Revision: F

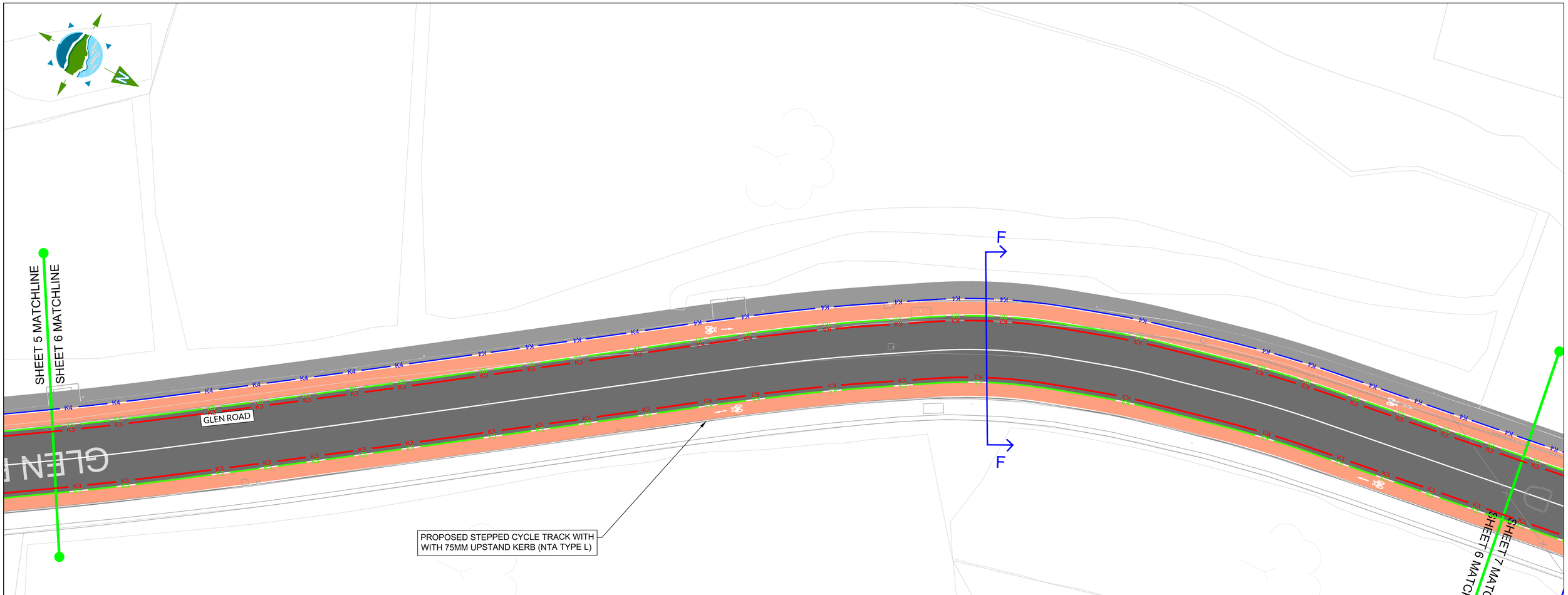

Proposed - Section FF

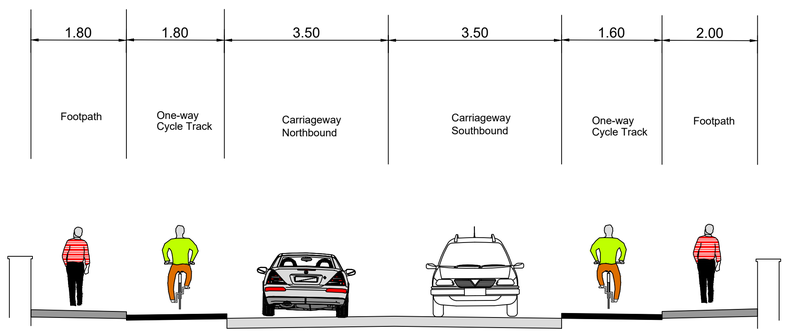

LEGEND:

- PROPOSED CARRIAGEWAY
- PROPOSED FOOTPATH
- PROPOSED OVERRUN
- PROPOSED SHARED SPACE
- PROPOSED CYCLE TRACK
- PROPOSED AT-GRADE CYCLE TRACK
- PROPOSED GREEN AREA
- PROPOSED RED TACTILE PAVING (CONTROLLED)
- PROPOSED BUFF TACTILE PAVING (UNCONTROLLED)
- PROPOSED BUFF CORDUROY PAVING
- PROPOSED CYCLE TRACK BOLLARD

- CONCRETE KERB - 125mm UPSTAND
- CONCRETE KERB - 6mm UPSTAND
- CONCRETE KERB - 25mm UPSTAND
- CONCRETE SPLAYED KERB - 60mm
- CONCRETE KERB UPSTAND - 75mm
- NTA Kerb Type D refer to NTA-TCD-1100-001
- CONCRETE KASSEL KERB - 160mm UPSTAND
- TRANSITION KERB
- EXISTING KERB TO BE RETAINED
- EXISTING KERB TO BE REMOVED
- EDGING

NOTES:

1. FIGURED DIMENSIONS ONLY TO BE TAKEN FROM THIS DRAWING.
2. ALL DRAWINGS TO BE CHECKED BY THE CONTRACTOR ON SITE.
3. ENGINEER/EMPLOYERS REPRESENTATIVE, AS APPROPRIATE, TO BE INFORMED BY THE CONTRACTOR OF ANY DISCREPANCIES BEFORE ANY WORK COMMENCES.
4. THE CONTRACTOR SHALL UNDERTAKE A THOROUGH CHECK FOR THE ACTUAL LOCATION OF ALL SERVICES/UTILITIES, ABOVE AND BELOW GROUND, BEFORE ANY WORK COMMENCES.
5. ALL LEVELS SHOWN RELATE TO ORDNANCE SURVEY DATUM AT MALIN HEAD.

Rev	Date	Description	By	Chkd.
F	18/09/26	REVISED ENCAPSULATING NTA COMMENTS	EG	JOF
E	21/05/26	PLANNING SUBMISSION	EG	JOF
D	30/03/26	ISSUED POST ROAD SAFETY AUDIT STAGE 1	EG	JOF
C	27/11/25	ISSUED FOR REVIEW & COMMENT	AC	JOF
B	04/11/25	ISSUED FOR REVIEW & COMMENT	AC	JOF
A	17/10/25	ISSUED FOR REVIEW & COMMENT	AC	JOF

Client: MONAGHAN COUNTY COUNCIL

Project: 11804 MONAGHAN ACTIVE TRAVEL

Title: SCHEME 5, MONAGHAN GLEN ROAD TO COOTEHILL ROAD SHEET 6 OF 8

Prepared by: AC

Checked by: JOF

Date: 21/05/26

Drawing Status: S3

Scale @ A1: 1:200

TOBIN
Tel: +353 (0)91 565 211
Email: info@tobin.ie
www.tobin.ie

TOBIN will not be liable for any use of this document for any purpose other than that for which it was originally prepared and provided. Except where specifically and explicitly agreed in writing by TOBIN, no part of this document may be reproduced or transmitted in any form and this document shall not be relied upon by any third party for any purpose.

Drawing No.: 11804-05-1003

Revision: F

MANOR WOOD ROAD

MONAGHAN COCO. ACCESS ROAD

MONAGHAN COCO. MAIN ENTRANCE

POTENTIAL BUS SHELTER LOCATION (NARROW ROOF NO END PANEL)
LOCAL AUTHORITY TO ADVISE

PROPOSED IN-LINE BUS STOP AS PER CDM - TL204

GLEN ROAD

PROPOSED CONTROLLED TOUCAN CROSSING

PROPOSED TAPER AS PER CDM TL 301

PROPOSED IN-LINE BUS STOP AS PER CDM - TL202

POTENTIAL BUS SHELTER LOCATION (FULL ROOF AND FULL END PANELS); LOCAL AUTHORITY TO ADVISE

JUNCTION RE-ALIGNED TO FIT ARRANGEMENT & TIGHTEN RADII. PEDESTRIAN ISLAND INCLUDED IN DESIGN

MALL ROAD

SHEET 6 MATCHLINE

SHEET 7 MATCHLINE

SHEET 7 MATCHLINE

SHEET 8 MATCHLINE

Proposed - Section GG

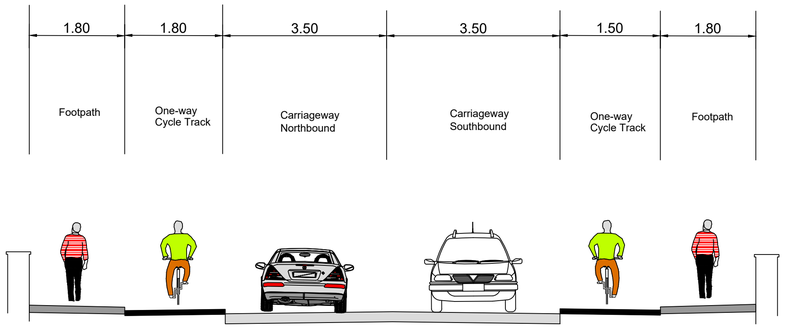

LEGEND:

- PROPOSED CARRIAGEWAY
- PROPOSED FOOTPATH
- PROPOSED OVERRUN
- PROPOSED SHARED SPACE
- PROPOSED CYCLE TRACK
- PROPOSED AT-GRADE CYCLE TRACK
- PROPOSED GREEN AREA
- PROPOSED RED TACTILE PAVING (CONTROLLED)
- PROPOSED BUFF TACTILE PAVING (UNCONTROLLED)
- PROPOSED BUFF CORDUROY PAVING
- PROPOSED CYCLE TRACK BOLLARD

- CONCRETE KERB - 125mm UPSTAND
- CONCRETE KERB - 6mm UPSTAND
- CONCRETE KERB - 25mm UPSTAND
- CONCRETE SPLAYED KERB - 60mm
- CONCRETE KERB UPSTAND - 75mm
- NTA Kerb Type D refer to NTA-TCD-1100-001
- CONCRETE KASSEL KERB - 160mm UPSTAND
- TRANSITION KERB
- EXISTING KERB TO BE RETAINED
- EXISTING KERB TO BE REMOVED
- EDGING

NOTES:

1. FIGURED DIMENSIONS ONLY TO BE TAKEN FROM THIS DRAWING.
2. ALL DRAWINGS TO BE CHECKED BY THE CONTRACTOR ON SITE.
3. ENGINEER/EMPLOYERS REPRESENTATIVE, AS APPROPRIATE, TO BE INFORMED BY THE CONTRACTOR OF ANY DISCREPANCIES BEFORE ANY WORK COMMENCES.
4. THE CONTRACTOR SHALL UNDERTAKE A THOROUGH CHECK FOR THE ACTUAL LOCATION OF ALL SERVICES/UTILITIES, ABOVE AND BELOW GROUND, BEFORE ANY WORK COMMENCES.
5. ALL LEVELS SHOWN RELATE TO ORDNANCE SURVEY DATUM AT MALIN HEAD.

Rev	Date	Description	By	Chkd.
F	18/09/26	REVISED ENCAPSULATING NTA COMMENTS	EG	JOF
E	21/05/26	PLANNING SUBMISSION	EG	JOF
D	30/03/26	ISSUED POST ROAD SAFETY AUDIT STAGE 1	EG	JOF
C	27/11/25	ISSUED FOR REVIEW & COMMENT	AC	JOF
B	04/11/25	ISSUED FOR REVIEW & COMMENT	AC	JOF
A	17/10/25	ISSUED FOR REVIEW & COMMENT	AC	JOF

Client: MONAGHAN COUNTY COUNCIL

Project: 11804 MONAGHAN ACTIVE TRAVEL

Title: SCHEME 5, MONAGHAN GLEN ROAD TO COOTEHILL ROAD SHEET 7 OF 8

Prepared by: AC

Checked by: JOF

Date: 21/05/26

Drawing Status: S3

Scale @ A1: 1:200

TOBIN
Tel: +353 (0)91 565 211
Email: info@tobin.ie
www.tobin.ie

TOBIN will not be liable for any use of this document for any purpose other than that for which it was originally prepared and provided. Except where specifically and explicitly agreed in writing by TOBIN, no part of this document may be reproduced or transmitted in any form and this document shall not be relied upon by any third party for any purpose.

Drawing No.: 11804-05-1003

Revision: F

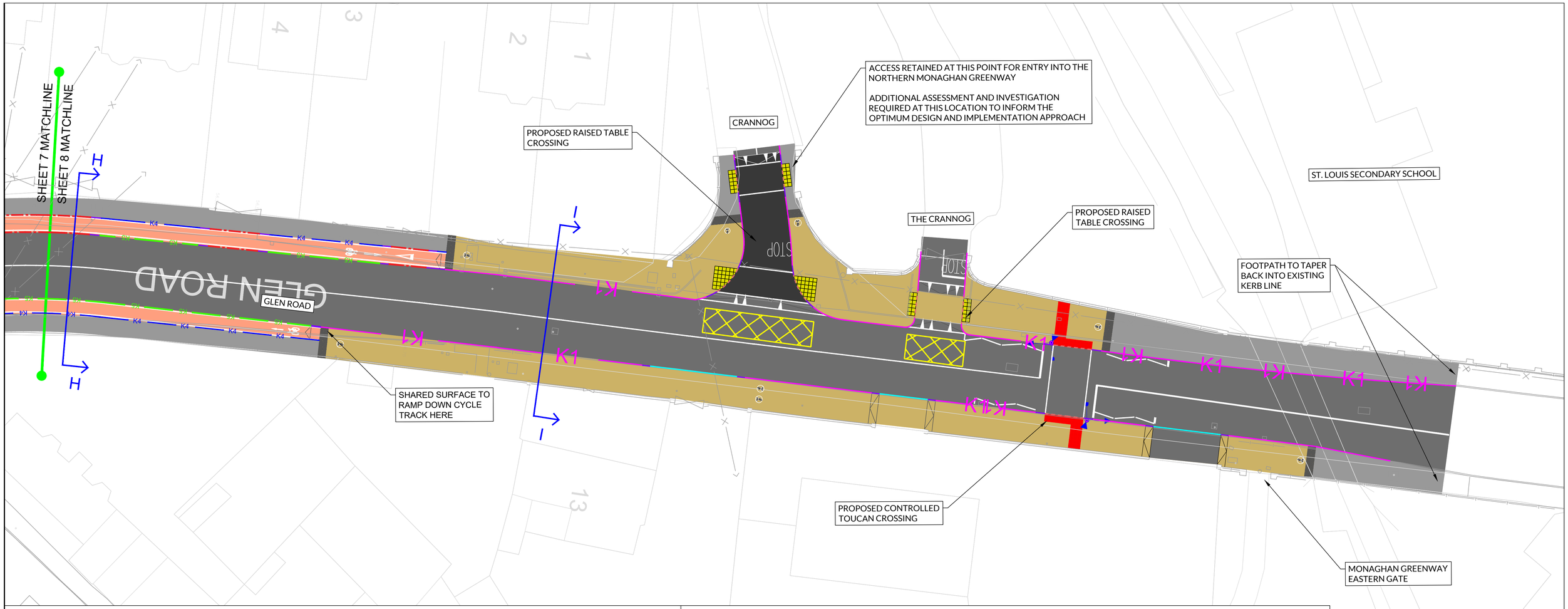

Proposed - Section HH

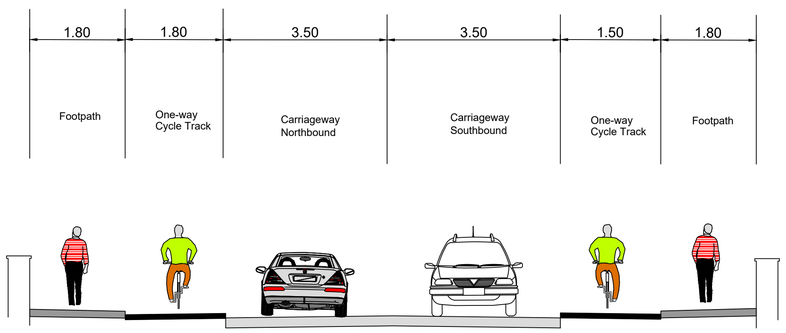

Proposed - Section II

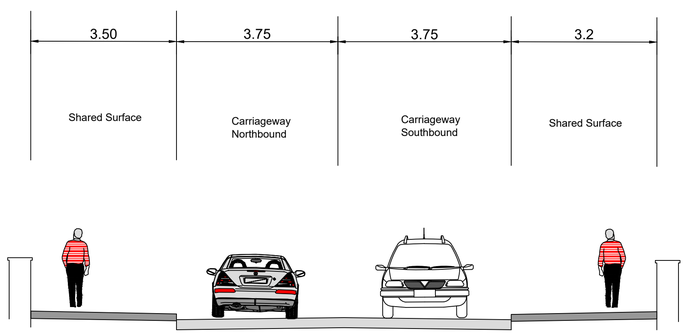

LEGEND:

- PROPOSED CARRIAGEWAY
- PROPOSED FOOTPATH
- PROPOSED OVERRUN
- PROPOSED SHARED SPACE
- PROPOSED CYCLE TRACK
- PROPOSED AT-GRADE CYCLE TRACK
- PROPOSED GREEN AREA
- PROPOSED RED TACTILE PAVING (CONTROLLED)
- PROPOSED BUFF TACTILE PAVING (UNCONTROLLED)
- PROPOSED BUFF CORDUROY PAVING
- PROPOSED CYCLE TRACK BOLLARD

- CONCRETE KERB - 125mm UPSTAND
- CONCRETE KERB - 6mm UPSTAND
- CONCRETE KERB - 25mm UPSTAND
- CONCRETE SPLAYED KERB - 60mm
- CONCRETE KERB UPSTAND - 75mm
- NTA Kerb Type D refer to NTA-TCD-1100-001
- CONCRETE KASSEL KERB - 160mm UPSTAND
- TRANSITION KERB
- EXISTING KERB TO BE RETAINED
- EXISTING KERB TO BE REMOVED
- EDGING

NOTES:

1. FIGURED DIMENSIONS ONLY TO BE TAKEN FROM THIS DRAWING.
2. ALL DRAWINGS TO BE CHECKED BY THE CONTRACTOR ON SITE.
3. ENGINEER/EMPLOYERS REPRESENTATIVE, AS APPROPRIATE, TO BE INFORMED BY THE CONTRACTOR OF ANY DISCREPANCIES BEFORE ANY WORK COMMENCES.
4. THE CONTRACTOR SHALL UNDERTAKE A THOROUGH CHECK FOR THE ACTUAL LOCATION OF ALL SERVICES/UTILITIES, ABOVE AND BELOW GROUND, BEFORE ANY WORK COMMENCES.
5. ALL LEVELS SHOWN RELATE TO ORDNANCE SURVEY DATUM AT MALIN HEAD.

Rev	Date	Description	By	Chkd.
F	18/09/26	REVISED ENCAPSULATING NTA COMMENTS	EG	JOF
E	21/05/26	PLANNING SUBMISSION	EG	JOF
D	30/03/26	ISSUED POST ROAD SAFETY AUDIT STAGE 1	EG	JOF
C	27/11/25	ISSUED FOR REVIEW & COMMENT	AC	JOF
B	04/11/25	ISSUED FOR REVIEW & COMMENT	AC	JOF
A	17/10/25	ISSUED FOR REVIEW & COMMENT	AC	JOF

Client: MONAGHAN COUNTY COUNCIL

Project: 11804 MONAGHAN ACTIVE TRAVEL

Title: SCHEME 5, MONAGHAN GLEN ROAD TO COOTEHILL ROAD SHEET 8 OF 8

Prepared by: AC

Checked by: JOF

Date: 21/05/26

Drawing Status: S3

Scale @ A1: 1:200

TOBIN
Tel: +353 (0)91 565 211
Email: info@tobin.ie
www.tobin.ie

©Tobin will not be liable for any use of this document for any purpose other than that for which it was originally prepared and provided. Except where specifically and explicitly agreed in writing by TOBIN, as copyright holder, no part of this document may be reproduced or transmitted in any form and this document shall not be relied upon by any third party for any purpose.

Drawing No.: 11804-05-1003

Revision: F