

Black Pigs Dyke at Aghareagh West
in the ownership of Monaghan County Council



Comhairle Contae Mhuineachain
Monaghan County Council

Conservation Management Plan

the paul hogarth company

Design Proposal





Rialtas
na hÉireann
Government
of Ireland

Tionscadal Éireann
Project Ireland
2040

Ár dTodhchaí
Tuaithe
Our Rural
Future



The European Agricultural Fund
for Rural Development:
Europe investing in rural areas

Funded by the Department of
Rural and Community Development

LEADER 2014-2022 Programme

Ullmhúchán de phleananna bhainistiú caomhnaithe le haghaidh príomh-láithreacha turasóireachta-oidhreachta i gcontaetha an Cabhán agus Muineachán.

Ba mhaith linn buíochas a ghabháil leis na heagraíochtaí seo a leanas, as ucht cuid den airgead a chur ar fáil le haghaidh na scéime seo; Coiste Forbartha Pobail Áitiúil Chontae an Chabháin, Comhairle Chontae an Chabháin, Breifne Aontaithe CLG, Coiste um Fhorbairt Pobail Áitiúil Mhuineacháin, Comhairle Contae Mhuineacháin, Forbairt Chomhtháite Mhuineacháin Teoranta, an t-Aire agus an Roinn Tuaithe, agus forbairt Pobail, EU agus an EAFRD. Maoinithe ag Rialtas na hÉireann faoin gClár LEADER 2014-2022.

Preparation of conservation management plans for key heritage tourism sites in counties Cavan and Monaghan.

We would like to acknowledge the assistance of the following in part funding this project: County Cavan Local Community Development Committee (LCDC), Cavan County Council, Breffni Integrated CLG, County Monaghan Local Community Development Committee (LCDC), Monaghan County Council, Monaghan Integrated Development CLG, Department of Rural and Community Development, the EU and EAFRD. FUNDED BY THE IRISH GOVERNMENT UNDER THE LEADER PROGRAMME 2014-2022.



Monaghan Local Action Group



Cavan Local Action Group

Historic Mapping of the Black Pigs Dyke



Site location and approximate route of Black Pig's Dyke.
Longer term potential for further research and recreational infrastructure.

Surrounding Context



Visitor Attraction with potential linkage to Clones and wider Greenway network.



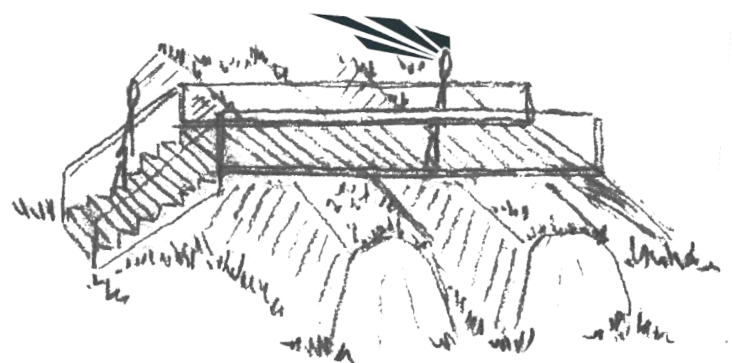
A location in Scotshouse should be found for an Experimental Archaeology Project. Process would involve reconstruction of the Dyke and creation of a permanent interpretive space.

Proposed Site Plan



Proposed Lower Boardwalk

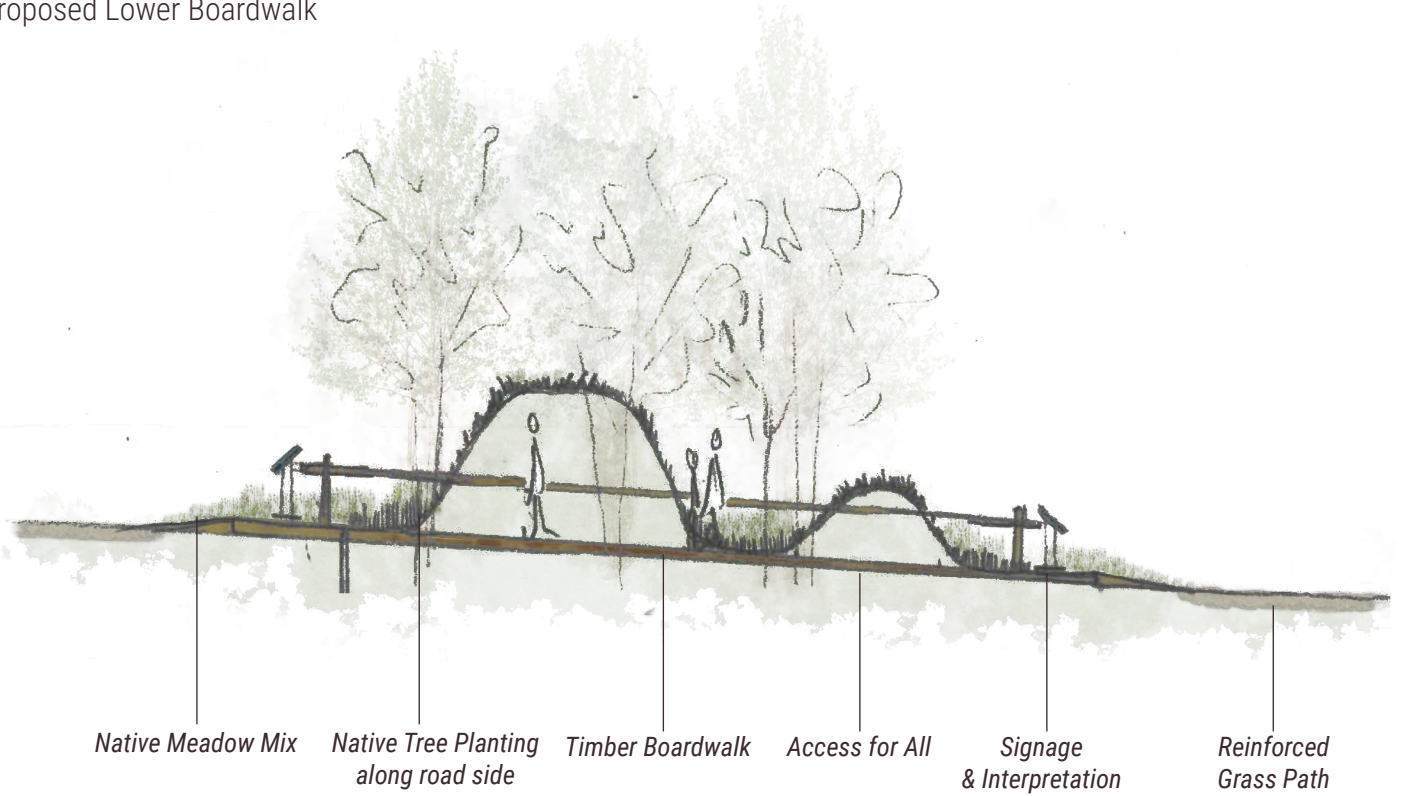
Providing views both along and through the Black Pig's Dyke with minimal impact.



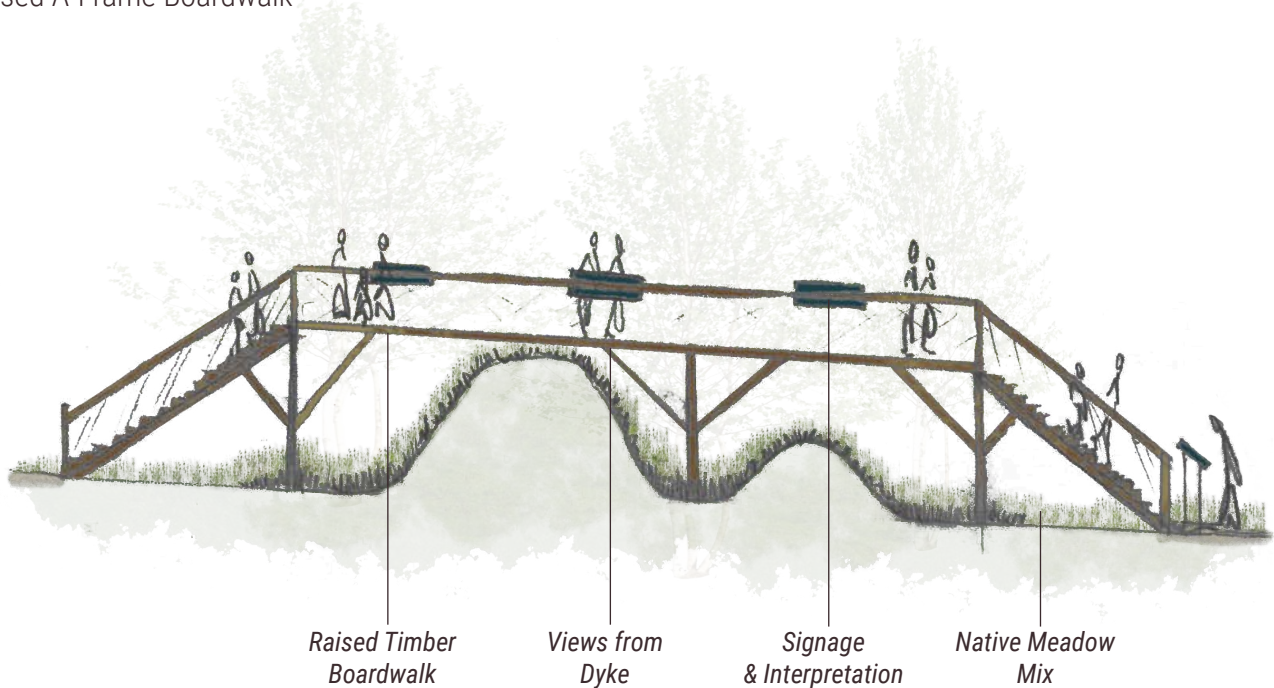
Proposed A-Frame Boardwalk

Cross Sections of Proposed Boardwalks

Proposed Lower Boardwalk



Proposed A-Frame Boardwalk



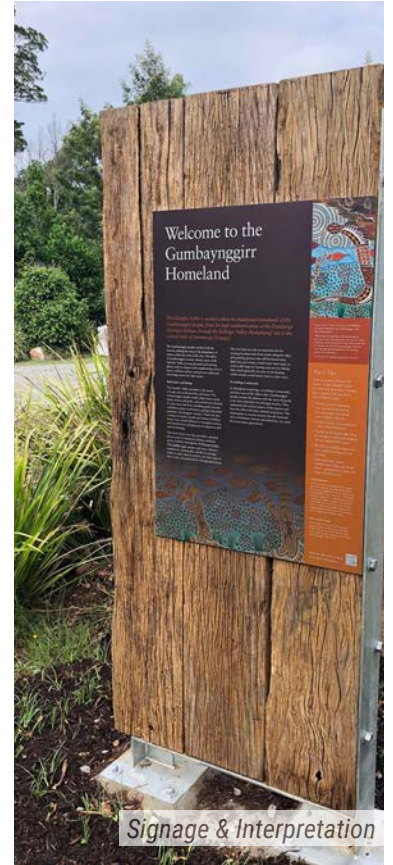
Exemplar Precedent Images



Boardwalk



Signage & Interpretation



Signage & Interpretation



Recreational Oppourtunities



Bike Hire



Bike Hire



Experimental Archaeology



Willow Interpretation



Educational Oppourtunities



Native Meadow Mix



Willow Interpretation