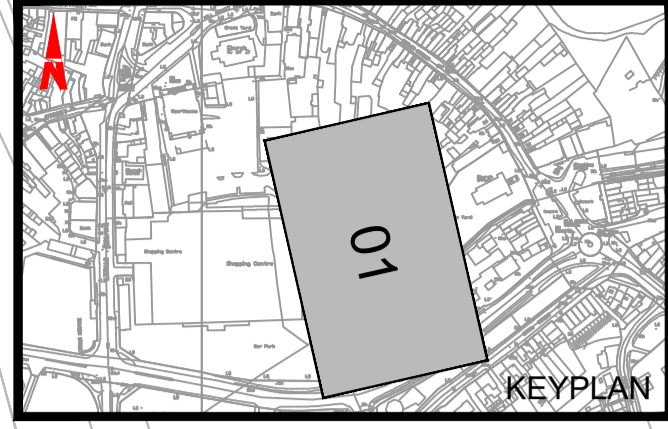
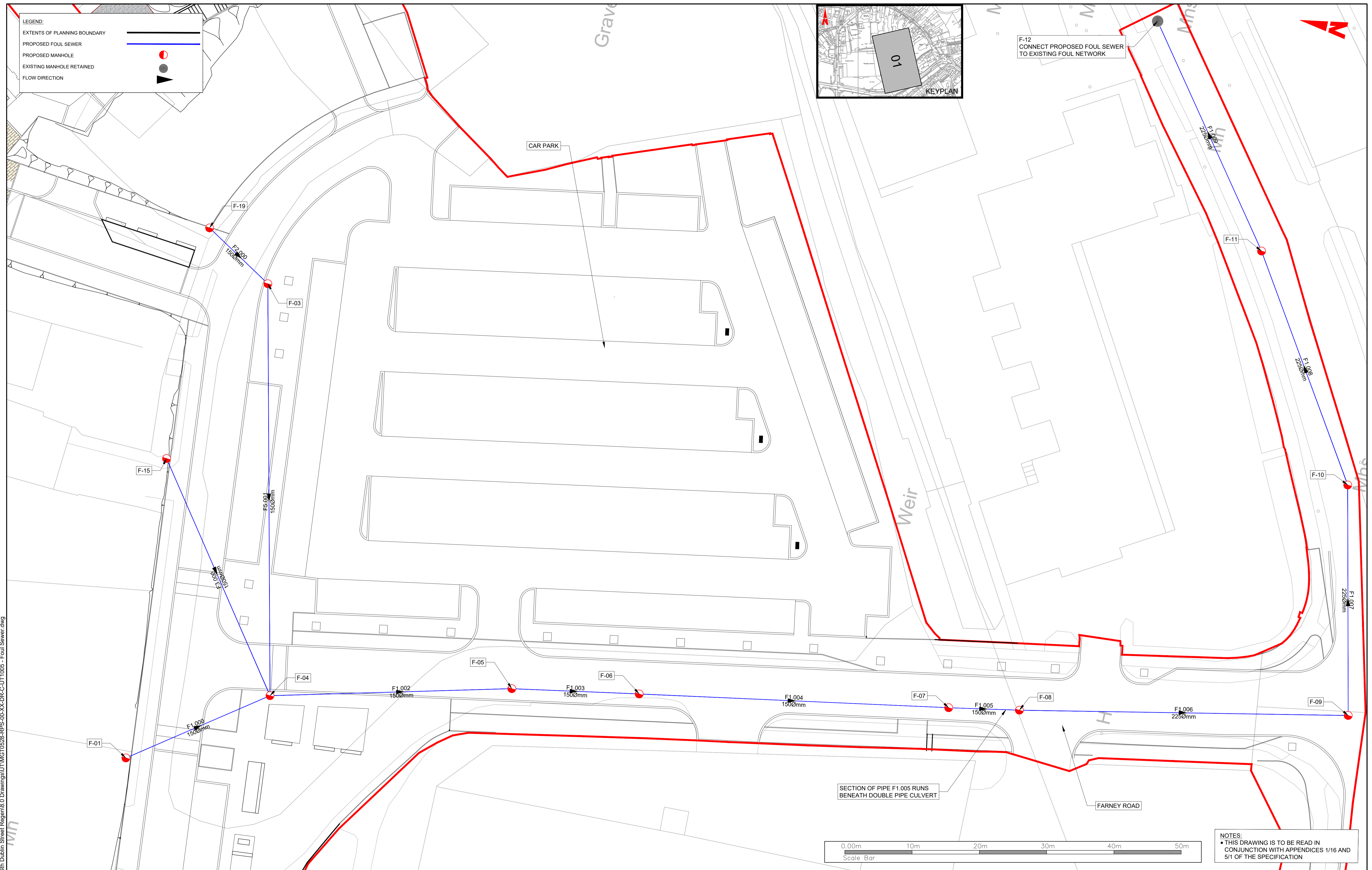


**LEGEND:**


- EXTENTS OF PLANNING BOUNDARY
- PROPOSED FOUL SEWER
- PROPOSED MANHOLE
- EXISTING MANHOLE RETAINED
- FLOW DIRECTION



F-12  
CONNECT PROPOSED FOUL SEWER  
TO EXISTING FOUL NETWORK



SECTION OF PIPE F1.005 RUNS  
BENEATH DOUBLE PIPE CULVERT



**NOTES:**  
• THIS DRAWING IS TO BE READ IN CONJUNCTION WITH APPENDICES 1/16 AND 5/1 OF THE SPECIFICATION

T:\MGT0528\_Monaghan CCo\_Site Dublin Street Regen\8.0 Drawings\UT\MGT0528-RPS-00-XX-DR-C-UT1005 - Foul Sewer.dwg

Client

**Comhairle Contae Mhuineacháin**  
Monaghan County Council

**General Notes**

(i) Hard copies, dwf and pdf will form a controlled issue of the drawing. All other formats (dwg etc.) are deemed to be an uncontrolled issue and any work carried out based on these files is at the recipient's own risk. RPS will not accept any responsibility for any errors from the use of these files, either by human error by the recipient, listing of the un-dimensioned measurements, compatibility with the recipient's software, and any errors arising when these files are used to aid the recipient's drawing production, or setting out on site.

(ii) DO NOT SCALE, use figured dimensions only.

(iii) This drawing is the property of RPS, it is a project confidential classified document. It must not be copied used or its contents divulged without prior written consent. The needs and expectations of client and RPS must be considered when working with this drawing.

(iv) Information including topographical survey, geotechnical investigation and utility detail used in the design have been provided by others.

(v) All Levels refer to Ordnance Survey Datum, Malin Head.

P04	25.07.22	EMK/MF	DETAILED DESIGN	Mf
P03	23.05.22	MG/EMK	DETAILED DESIGN	Mf
P02	08.03.22	MG/EMK	DETAILED DESIGN	Mf
P05	05.12.23	EMK/MF	DETAILED DESIGN	RS
Rev	Date	Drn Chk	Amendment / Issue	App
				N/A



Scale	1:250 @ A1 1:500 @ A3	Project	MONAGHAN TOWN - DUBLIN STREET REGENERATION PROJECT		
Created on	APRIL 2021	Title	UTILITIES FOUL SEWER LAYOUT		
Sheets	01 of 01	File Identifier	MGT0528-RPS-00-XX-DR-C-UT1005	Drawing No.	UT1005
		Status	S4	Rev	P05