





Map 2.3: Rural Area Under Strong Urban Influence - Carrickmacross

Draft Monaghan County Development Plan 2025 - 2031

	Rural Area Under Strong Urban Influence		National Primary Road
	Settlement Envelope		Regional Road



Monaghan County Council

Tailte Éireann 2023 Mapping OSI Copyright: CYAL50343160 ©National Mapping Division of Tailte Éireann.