

LEGEND

- Monaghan County Administrative Boundary
- Settlement Envelopes - Development Limits 2025 - 2031
- Waterbodies
- Watercourses
- Flood Zone A
- Flood Zone B

REV: 01	NOTE: FOR INFORMATION	DATE: 28/06/2024
---------	-----------------------	------------------



M^cCloy Consulting

Unit 12, The Beat Centre,
Stephenstown Industrial Estate,
Balbriggan, Co. Dublin

T: +353 (0)1 5138963
E: info@mcclloyconsulting.ie
W: www.mcclloyconsulting.ie

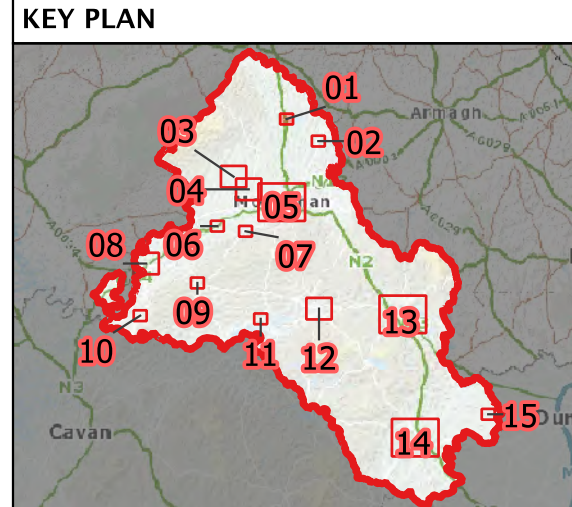
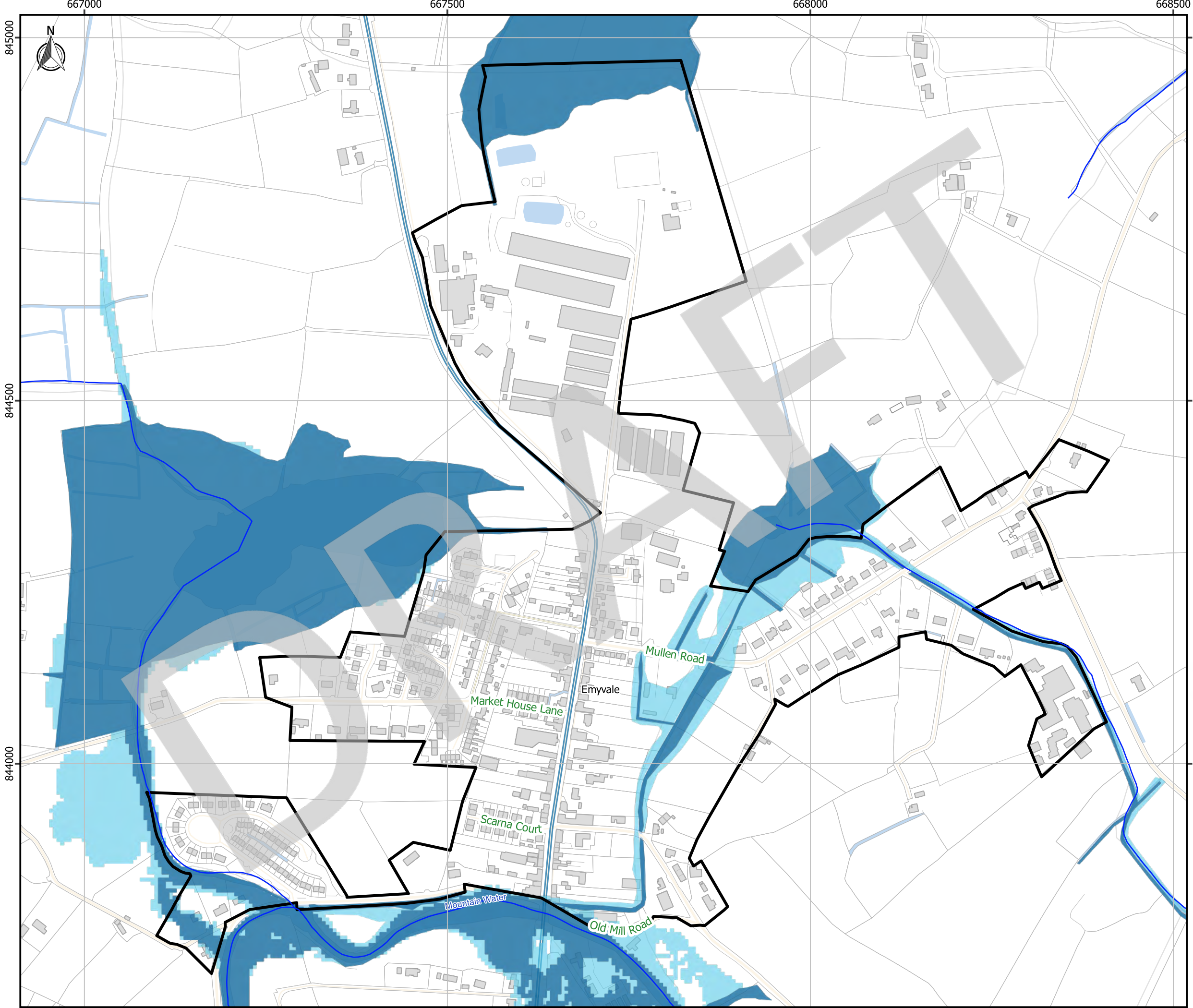
MAP: FLOOD ZONE MAP OVERVIEW

FLOOD PROBABILITY:
FLUVIAL: 1% / 0.1%

SOURCE CRS:		ITM EPSG:2157
DRAWN BY:	DL	DATE: 28/06/2024
CHECKED BY:	ML	DATE: 28/06/2024
APPROVED BY:	DKS	DATE: 28/06/2024

DRAWING NUMBER:
M02230-01_FL11

DRAWING SCALE: 1:50000 @ A3



LEGEND

- Monaghan County Administrative Boundary
- Settlement Envelopes - Development Limits 2025 - 2031
- Watercourses
- Waterbodies
- Flood Zone A
- Flood Zone B

REV: 01	NOTE: FOR INFORMATION	DATE: 28/06/2024
---------	-----------------------	------------------



M^cCloy Consulting

Unit 12, The Beat Centre,
Stephenstown Industrial Estate,
Balbriggan, Co. Dublin

T: +353 (0)1 5138963
E: info@mcclloyconsulting.ie
W: www.mcclloyconsulting.ie

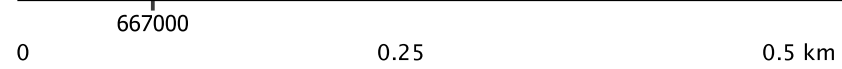
MAP: EMYVALE FLOOD ZONE MAP

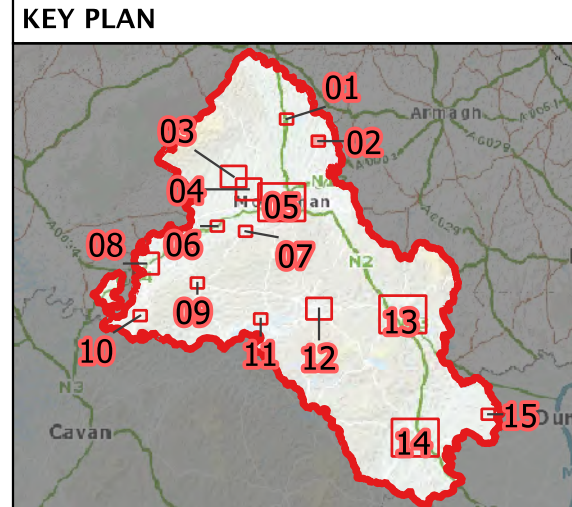
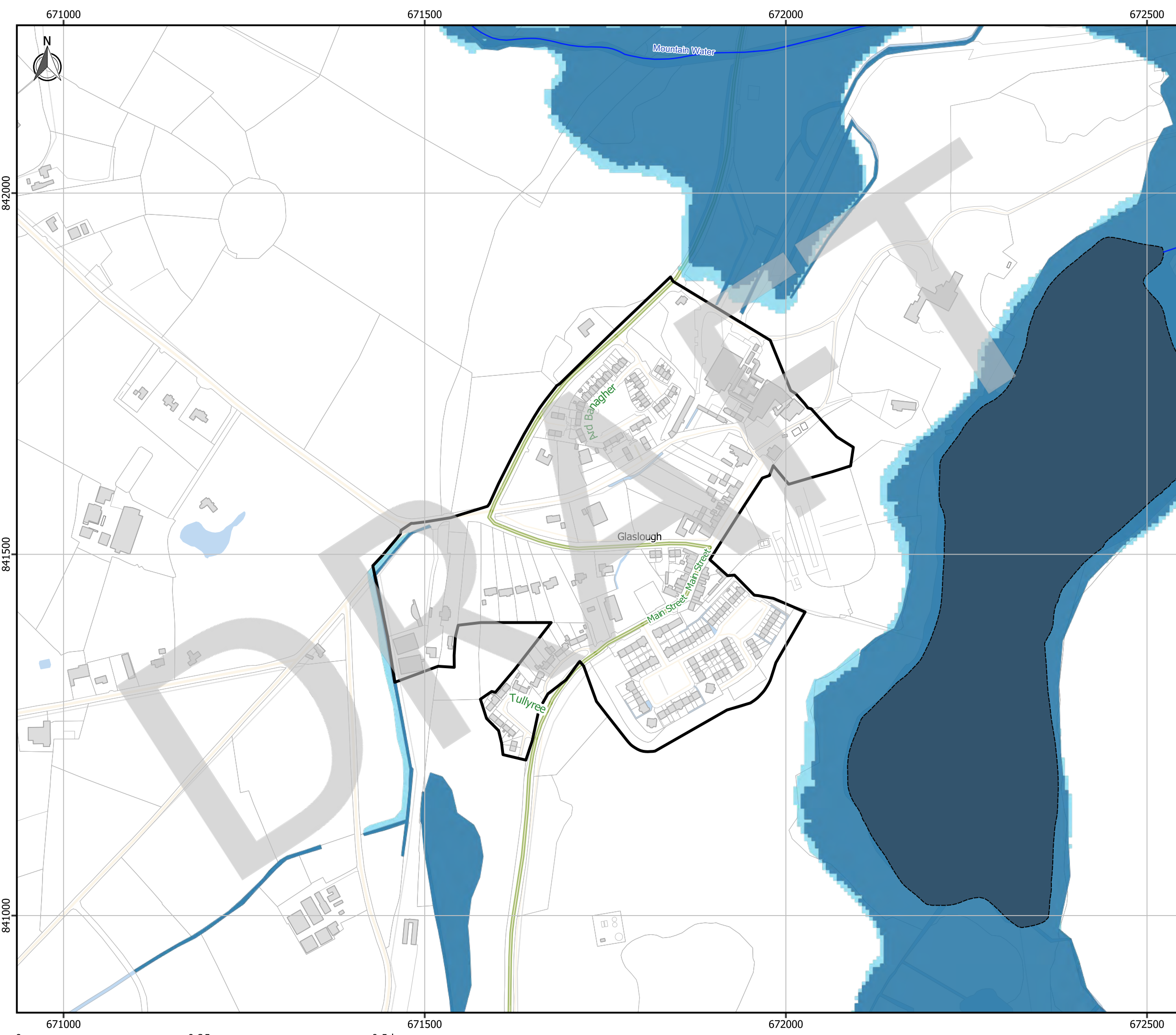
FLOOD PROBABILITY:
FLUVIAL: 1% / 0.1%

SOURCE CRS:		ITM EPSG:2157
DRAWN BY:	DL	DATE: 28/06/2024
CHECKED BY:	ML	DATE: 28/06/2024
APPROVED BY:	DKS	DATE: 28/06/2024

DRAWING NUMBER:
M02230-01_FL101

DRAWING SCALE: 1:5000 @ A3





LEGEND

- Monaghan County Administrative Boundary
- Settlement Envelopes - Development Limits 2025 - 2031
- Watercourses
- Waterbodies
- Flood Zone A
- Flood Zone B

REV: 01	NOTE: FOR INFORMATION	DATE: 28/06/2024
---------	-----------------------	------------------



M^cCloy Consulting

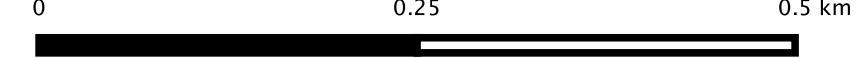
Unit 12, The Beat Centre,
Stephenstown Industrial Estate,
Balbriggan, Co. Dublin

T: +353 (0)1 5138963
E: info@mcclloyconsulting.ie
W: www.mcclloyconsulting.ie

MAP: GLASLOUGH FLOOD ZONE MAP

FLOOD PROBABILITY:
FLUVIAL: 1% / 0.1%

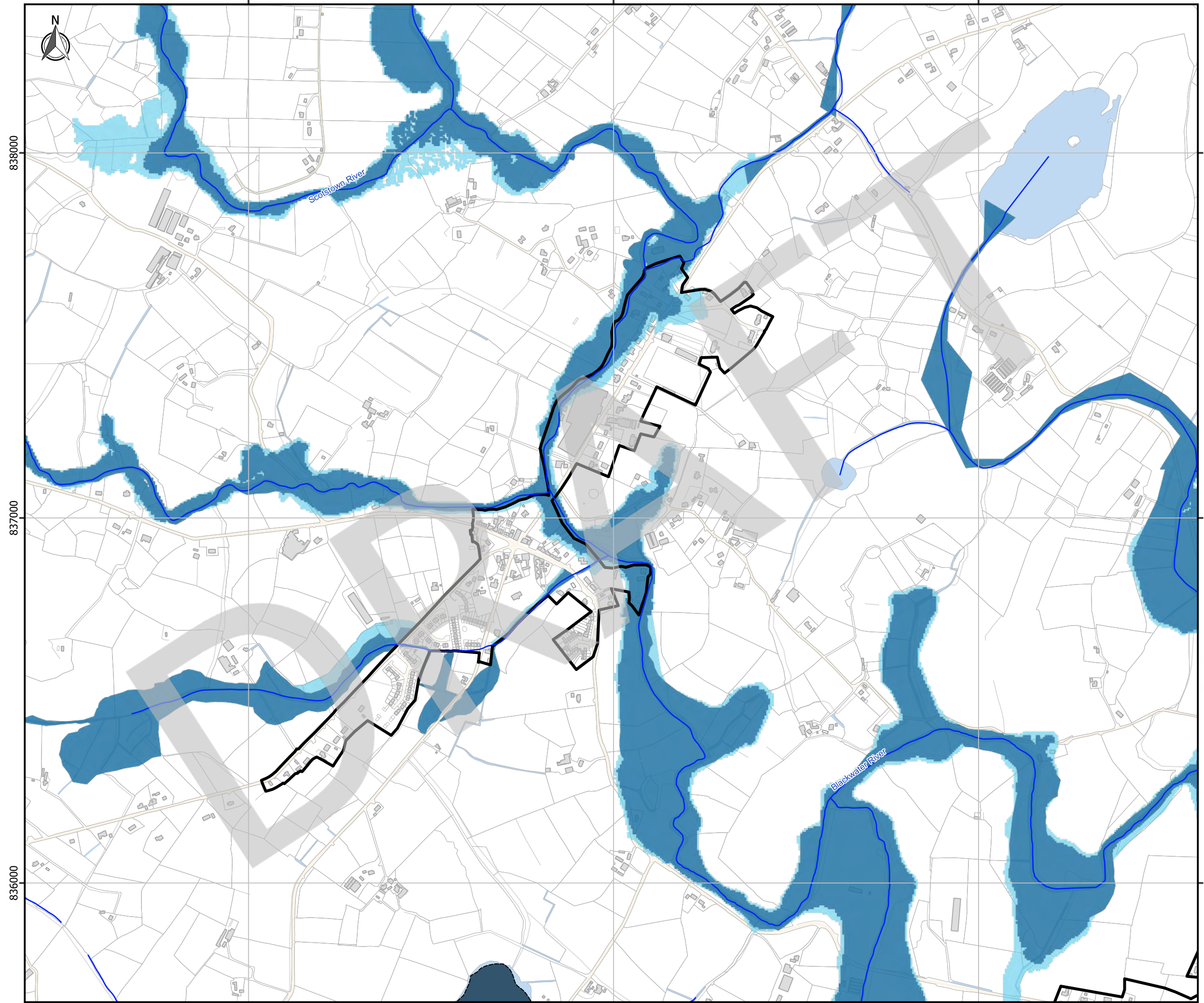
SOURCE CRS:		ITM EPSG:2157
DRAWN BY:	DL	DATE: 28/06/2024
CHECKED BY:	ML	DATE: 28/06/2024
APPROVED BY:	DKS	DATE: 28/06/2024
DRAWING NUMBER: M02230-01_FL102		
DRAWING SCALE:	1:5000 @ A3	



660000

661000

662000



838000


837000

836000

660000

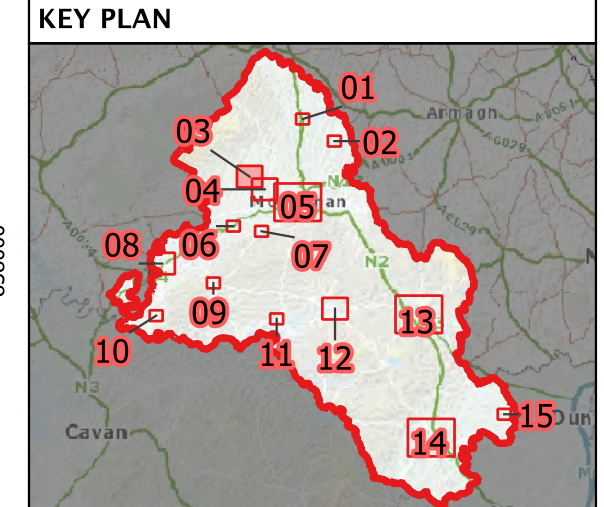
661000

662000



© ORDNANCE SURVEY IRELAND. ALL RIGHTS RESERVED. USAGE PROVIDED BY MONAGHAN COUNTY COUNCIL LICENCE NO. ??????

MAP SERIES 03 OF 15



LEGEND

- Monaghan County Administrative Boundary
- Settlement Envelopes - Development Limits 2025 - 2031
- Watercourses
- Waterbodies
- Flood Zone A
- Flood Zone B

REV: 01	NOTE: FOR INFORMATION	DATE: 28/06/2024
---------	-----------------------	------------------



M^cCloy Consulting

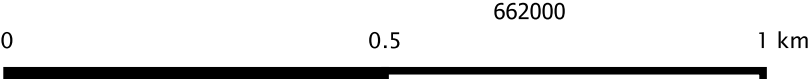
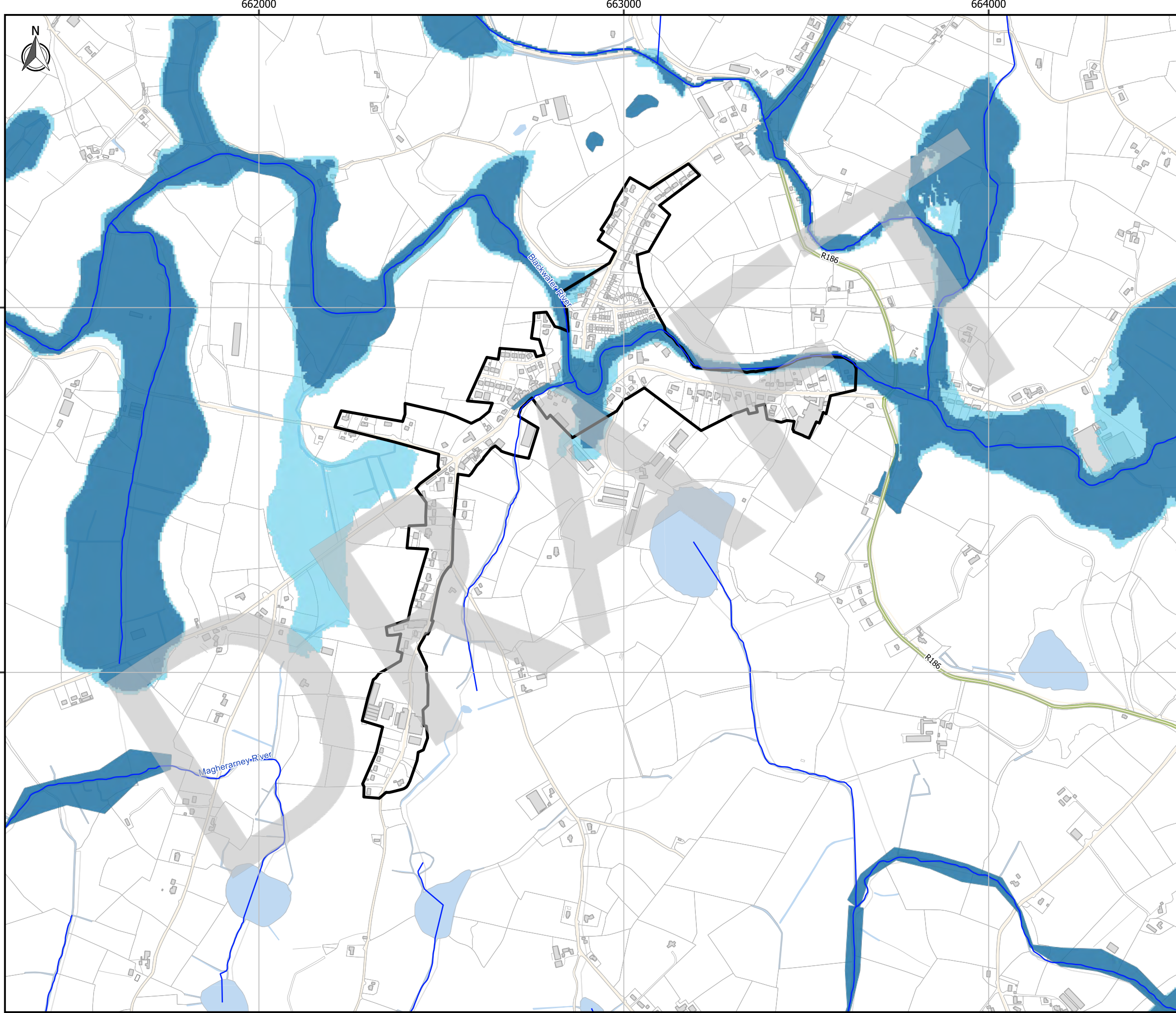
Unit 12, The Beat Centre,
Stephenstown Industrial Estate,
Balbriggan, Co. Dublin

T: +353 (0)1 5138963
E: info@mccloyconsulting.ie
W: www.mccloyconsulting.ie

MAP: SCOTSTOWN FLOOD ZONE MAP

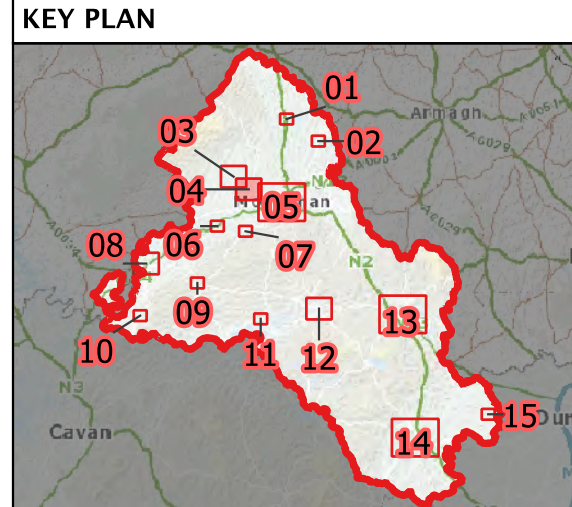
FLOOD PROBABILITY:
FLUVIAL: 1% / 0.1%

SOURCE CRS:		ITM EPSG:2157
DRAWN BY:	DL	DATE: 28/06/2024
CHECKED BY:	ML	DATE: 28/06/2024
APPROVED BY:	DKS	DATE: 28/06/2024
DRAWING NUMBER: M02230-01_FL103		
DRAWING SCALE:		1:10000 @ A3



© ORDNANCE SURVEY IRELAND. ALL RIGHTS RESERVED. USAGE PROVIDED BY MONAGHAN COUNTY COUNCIL LICENCE NO. ??????

MAP SERIES 04 OF 15



LEGEND

- Monaghan County Administrative Boundary
- Settlement Envelopes - Development Limits 2025 - 2031
- Watercourses
- Waterbodies
- Flood Zone A
- Flood Zone B

REV: 01	NOTE: FOR INFORMATION	DATE: 28/06/2024
---------	-----------------------	------------------



M^cCloy Consulting

Unit 12, The Beat Centre,
Stephenstown Industrial Estate,
Balbriggan, Co. Dublin

T: +353 (0)1 5138963
E: info@mccloyconsulting.ie
W: www.mccloyconsulting.ie

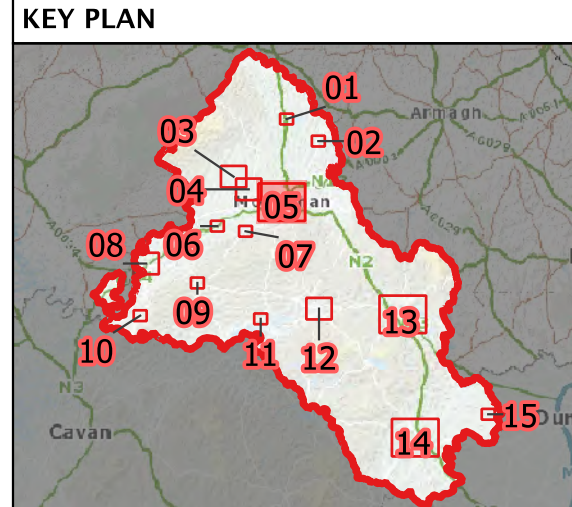
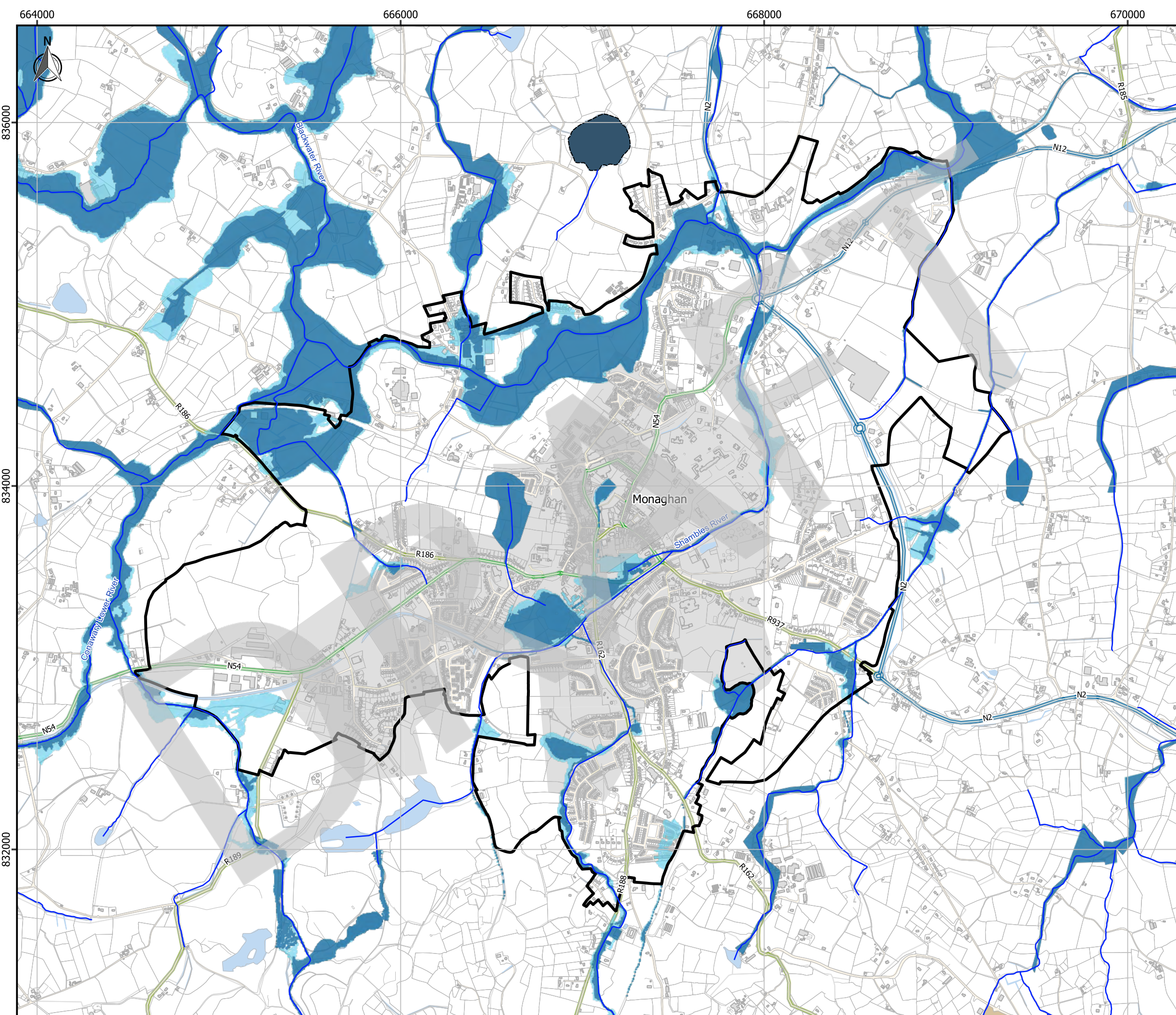
MAP: BELLANODE FLOOD ZONE MAP

FLOOD PROBABILITY:
FLUVIAL: 1% / 0.1%

SOURCE CRS:		ITM EPSG:2157
DRAWN BY:	DL	DATE: 28/06/2024
CHECKED BY:	ML	DATE: 28/06/2024
APPROVED BY:	DKS	DATE: 28/06/2024

DRAWING NUMBER:
M02230-01_FL104

DRAWING SCALE: 1:10000 @ A3



- LEGEND**
- Monaghan County Administrative Boundary
 - Settlement Envelopes - Development Limits 2025 - 2031
 - Watercourses
 - Waterbodies
 - Flood Zone A
 - Flood Zone B

REV: 01	NOTE: FOR INFORMATION	DATE: 28/06/2024
---------	-----------------------	------------------



M^cCloy Consulting

Unit 12, The Beat Centre,
Stephenstown Industrial Estate,
Balbriggan, Co. Dublin

T: +353 (0)1 5138963
E: info@mccloyconsulting.ie
W: www.mccloyconsulting.ie

MAP: MONAGHAN FLOOD ZONE MAP

FLOOD PROBABILITY:
FLUVIAL: 1% / 0.1%

SOURCE CRS:		ITM EPSG:2157
DRAWN BY:	DL	DATE: 28/06/2024
CHECKED BY:	ML	DATE: 28/06/2024
APPROVED BY:	DKS	DATE: 28/06/2024

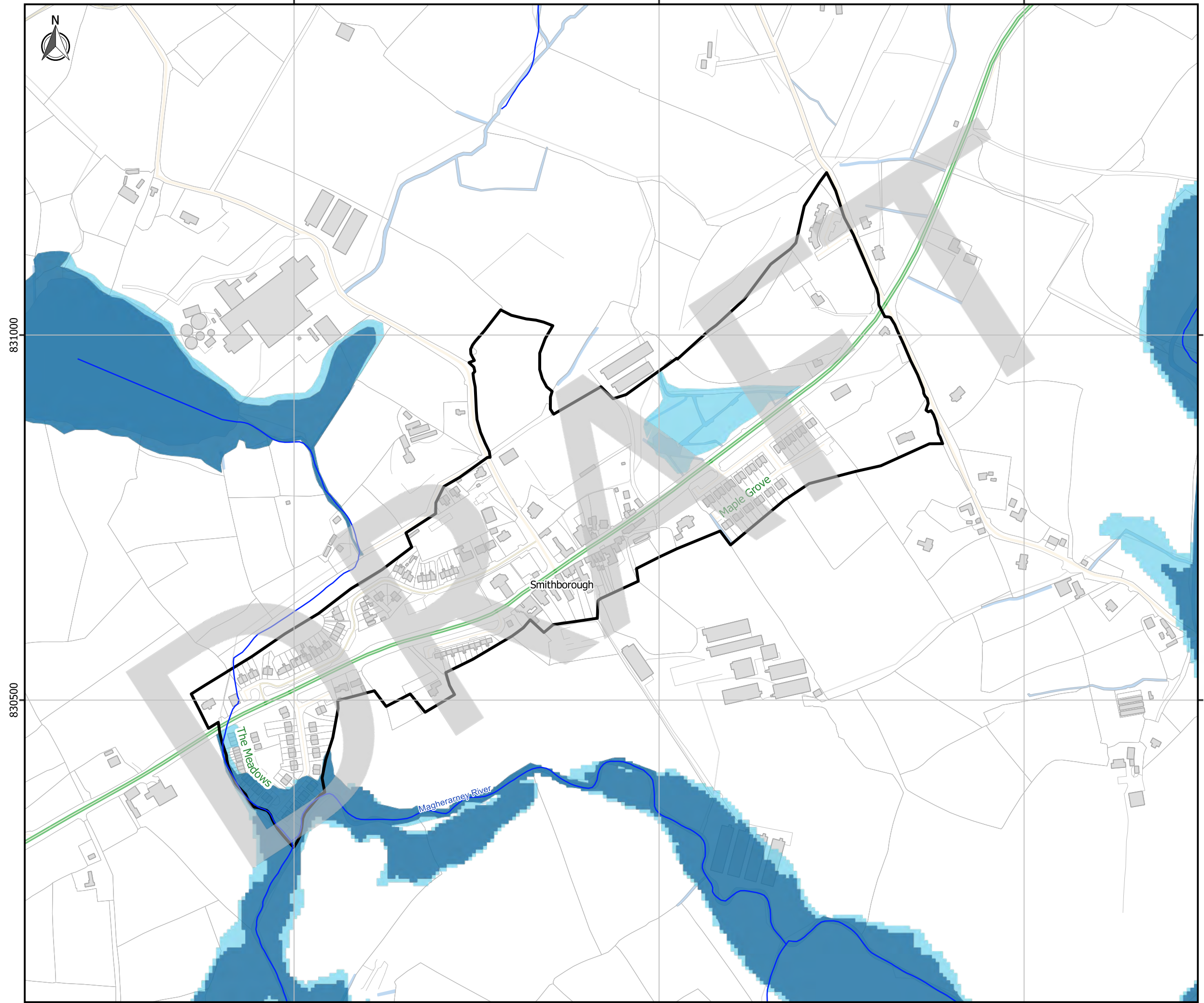
DRAWING NUMBER:
M02230-01_FL105

DRAWING SCALE: 1:20000 @ A3

658500

659000

659500



831000

831000

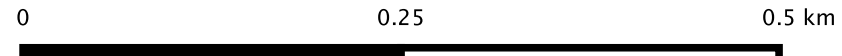
830500

830500

658500

659000

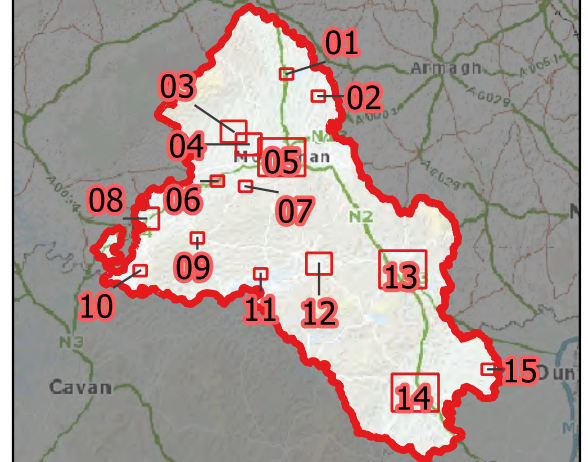
659500



© ORDNANCE SURVEY IRELAND. ALL RIGHTS RESERVED. USAGE PROVIDED BY MONAGHAN COUNTY COUNCIL LICENCE NO. ??????

MAP SERIES 06 OF 15

KEY PLAN



LEGEND

- Monaghan County Administrative Boundary
- Settlement Envelopes - Development Limits 2025 - 2031
- Watercourses
- Waterbodies
- Flood Zone A
- Flood Zone B

REV: 01	NOTE: FOR INFORMATION	DATE: 28/06/2024
---------	-----------------------	------------------



M^cCloy Consulting

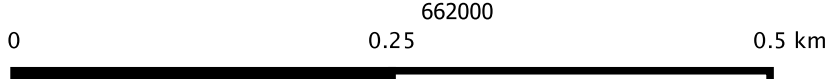
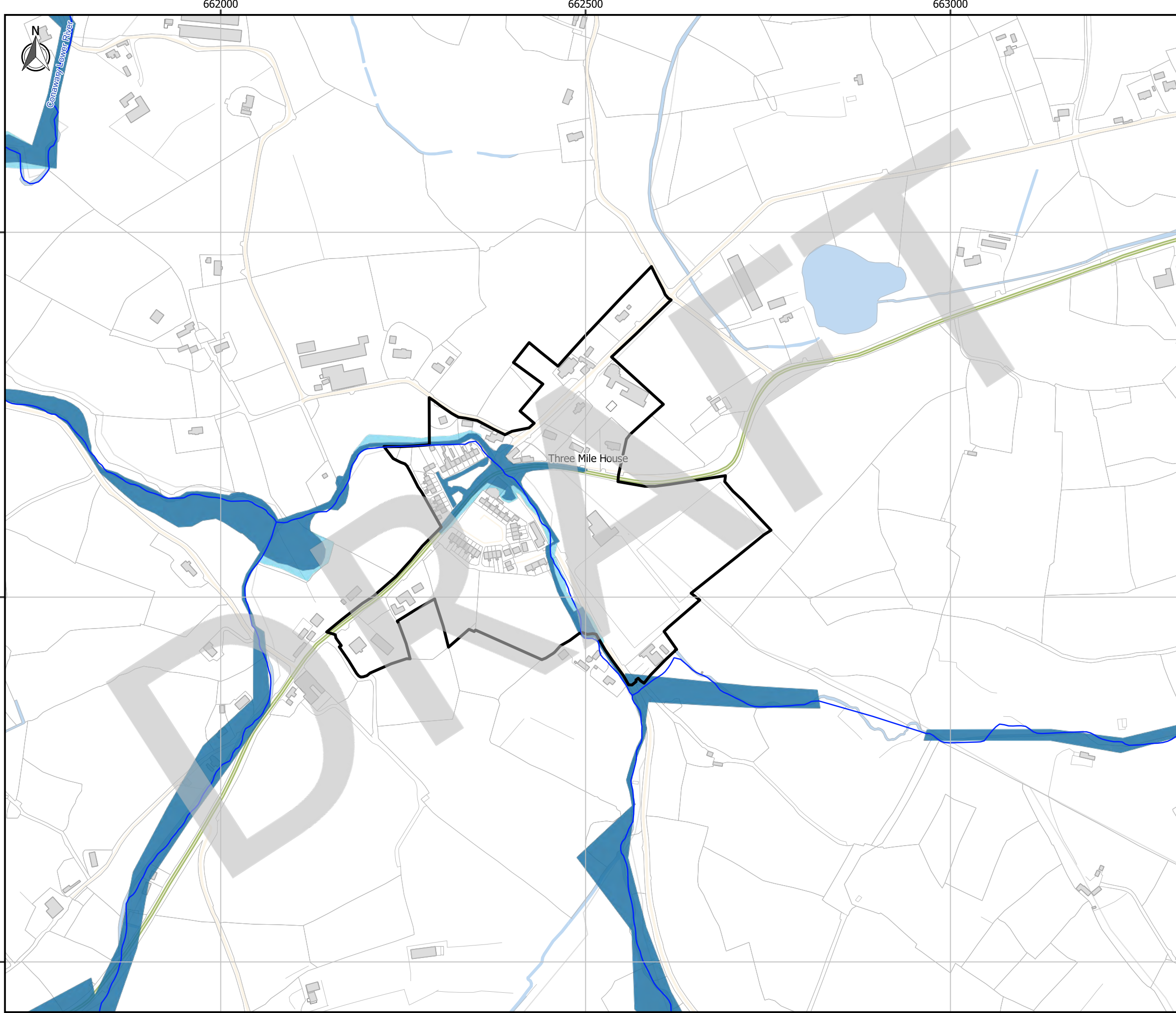
Unit 12, The Beat Centre,
Stephenstown Industrial Estate,
Balbriggan, Co. Dublin

T: +353 (0)1 5138963
E: info@mcclloyconsulting.ie
W: www.mcclloyconsulting.ie

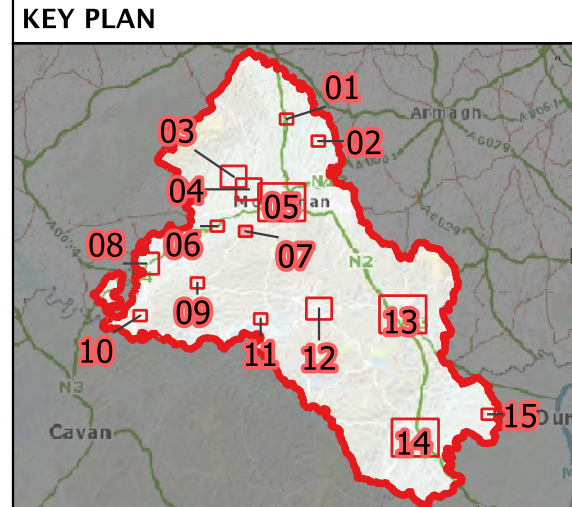
MAP: SMITHBOROUGH FLOOD ZONE MAP

FLOOD PROBABILITY:
FLUVIAL: 1% / 0.1%

SOURCE CRS:		ITM EPSG:2157
DRAWN BY:	DL	DATE: 28/06/2024
CHECKED BY:	ML	DATE: 28/06/2024
APPROVED BY:	DKS	DATE: 28/06/2024
DRAWING NUMBER: M02230-01_FL106		
DRAWING SCALE:		1:5000 @ A3



© ORDNANCE SURVEY IRELAND. ALL RIGHTS RESERVED. USAGE PROVIDED BY MONAGHAN COUNTY COUNCIL LICENCE NO. ??????



LEGEND

- Monaghan County Administrative Boundary
- Settlement Envelopes - Development Limits 2025 - 2031
- Watercourses
- Waterbodies
- Flood Zone A
- Flood Zone B

REV: 01	NOTE: FOR INFORMATION	DATE: 28/06/2024
---------	-----------------------	------------------



M^cCloy Consulting

Unit 12, The Beat Centre,
Stephenstown Industrial Estate,
Balbriggan, Co. Dublin

T: +353 (0)1 5138963
E: info@mcclloyconsulting.ie
W: www.mcclloyconsulting.ie

MAP: THREE MILE HOUSE FLOOD ZONE MAP

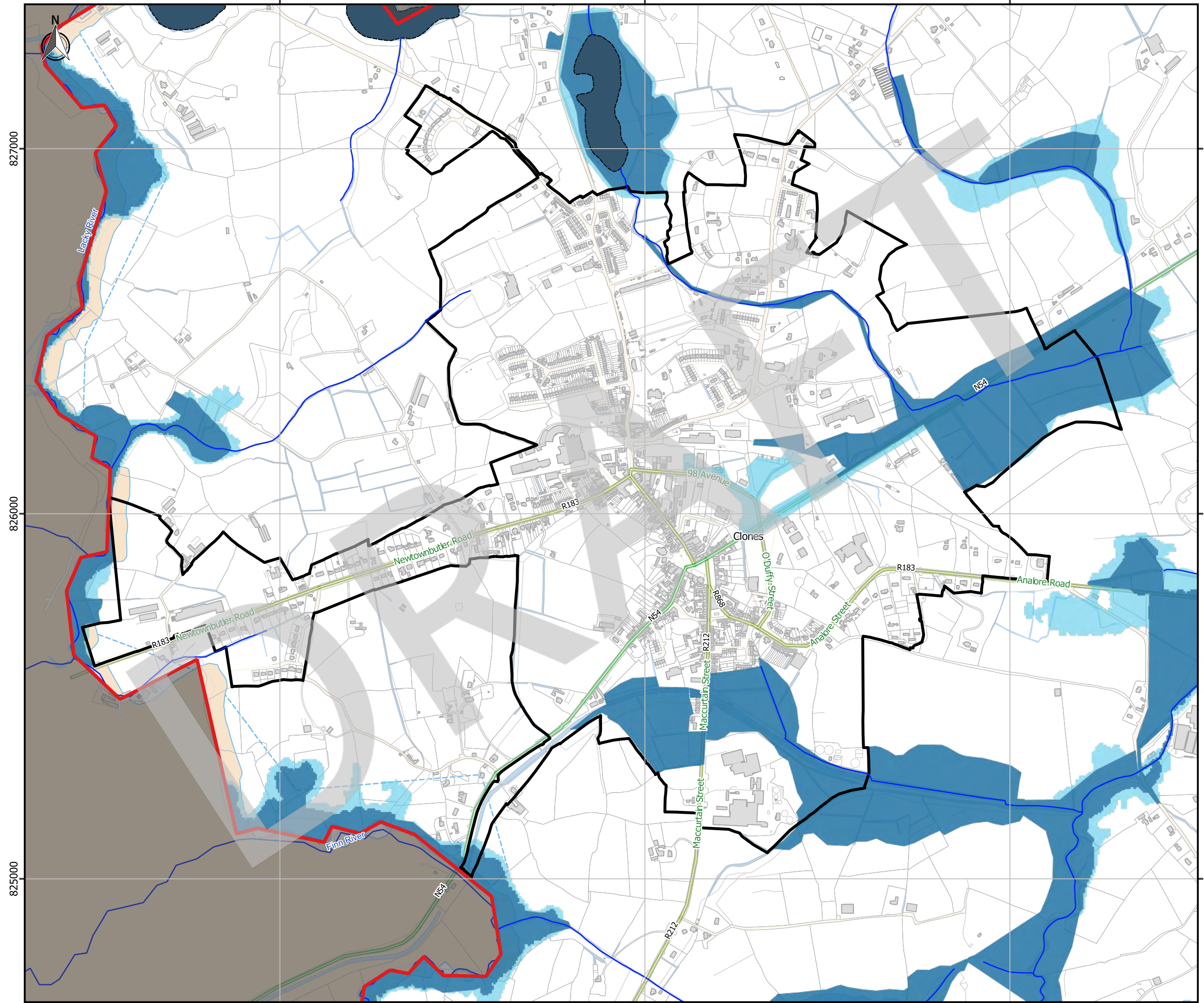
FLOOD PROBABILITY:
FLUVIAL: 1% / 0.1%

SOURCE CRS:		ITM EPSG:2157
DRAWN BY:	DL	DATE: 28/06/2024
CHECKED BY:	ML	DATE: 28/06/2024
APPROVED BY:	DKS	DATE: 28/06/2024
DRAWING NUMBER: M02230-01_FL107		
DRAWING SCALE:		1:5000 @ A3

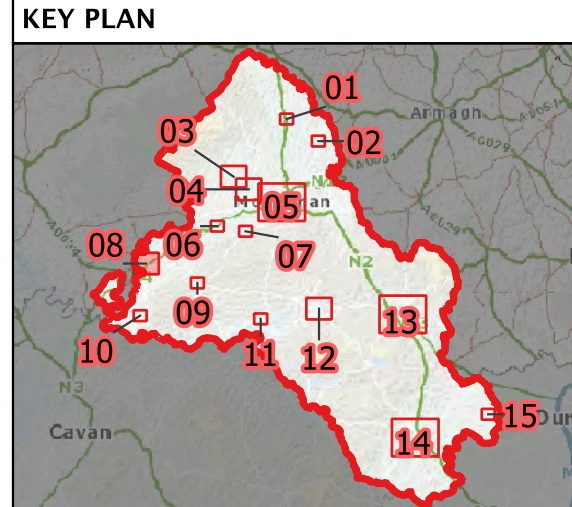
649000

650000

651000



MAP SERIES 08 OF 15



- LEGEND**
- Monaghan County Administrative Boundary
 - Settlement Envelopes - Development Limits 2025 - 2031
 - Watercourses
 - Waterbodies
 - Flood Zone A
 - Flood Zone B

REV: 01	NOTE: FOR INFORMATION	DATE: 28/06/2024
---------	-----------------------	------------------



M^cCloy Consulting

Unit 12, The Beat Centre,
Stephenstown Industrial Estate,
Balbriggan, Co. Dublin

T: +353 (0)1 5138963
E: info@mcclloyconsulting.ie
W: www.mcclloyconsulting.ie


MAP: CLONES FLOOD ZONE MAP

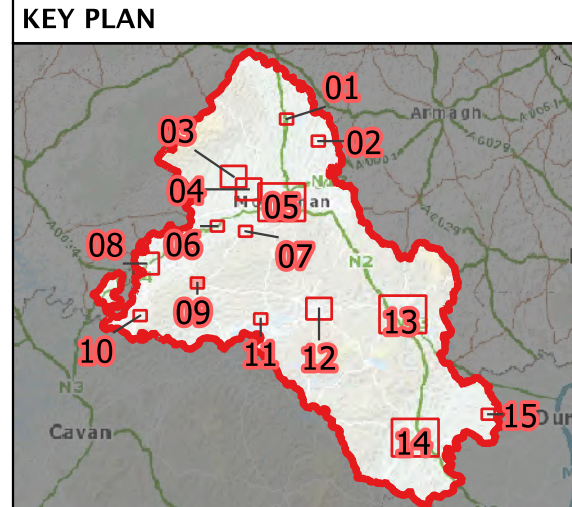
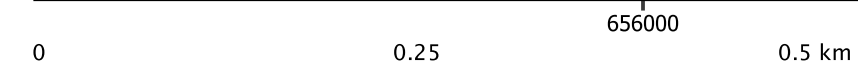
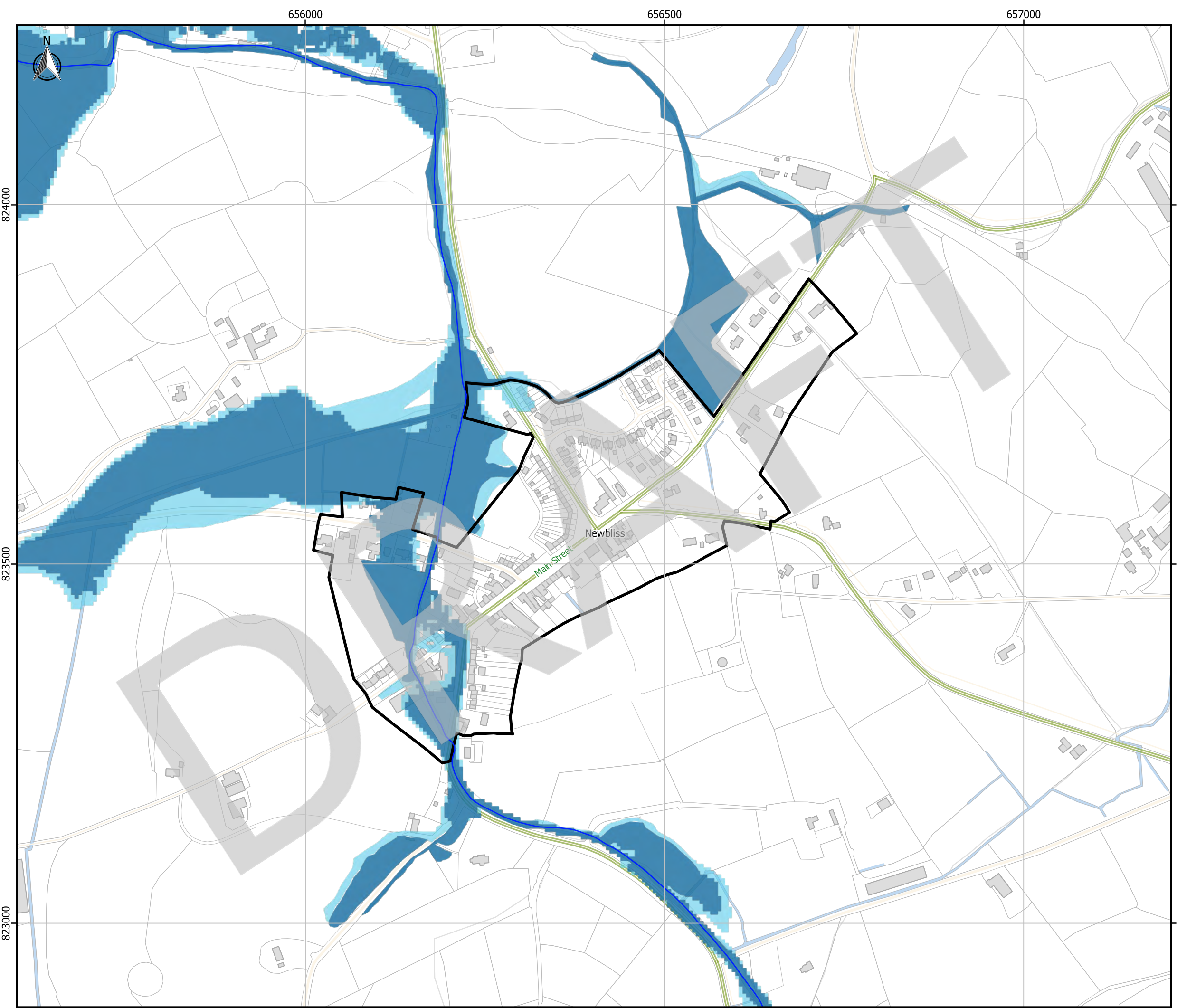
FLOOD PROBABILITY:
FLUVIAL: 1% / 0.1%

SOURCE CRS:		ITM EPSG:2157
DRAWN BY:	DL	DATE: 28/06/2024
CHECKED BY:	ML	DATE: 28/06/2024
APPROVED BY:	DKS	DATE: 28/06/2024

DRAWING NUMBER:
M02230-01_FL108

DRAWING SCALE:
1:10000 @ A3





LEGEND

- Monaghan County Administrative Boundary
- Settlement Envelopes - Development Limits 2025 - 2031
- Watercourses
- Waterbodies
- Flood Zone A
- Flood Zone B

REV: 01	NOTE: FOR INFORMATION	DATE: 28/06/2024
---------	-----------------------	------------------



M^cCloy Consulting

Unit 12, The Beat Centre,
Stephenstown Industrial Estate,
Balbriggan, Co. Dublin

T: +353 (0)1 5138963
E: info@mccloyconsulting.ie
W: www.mccloyconsulting.ie

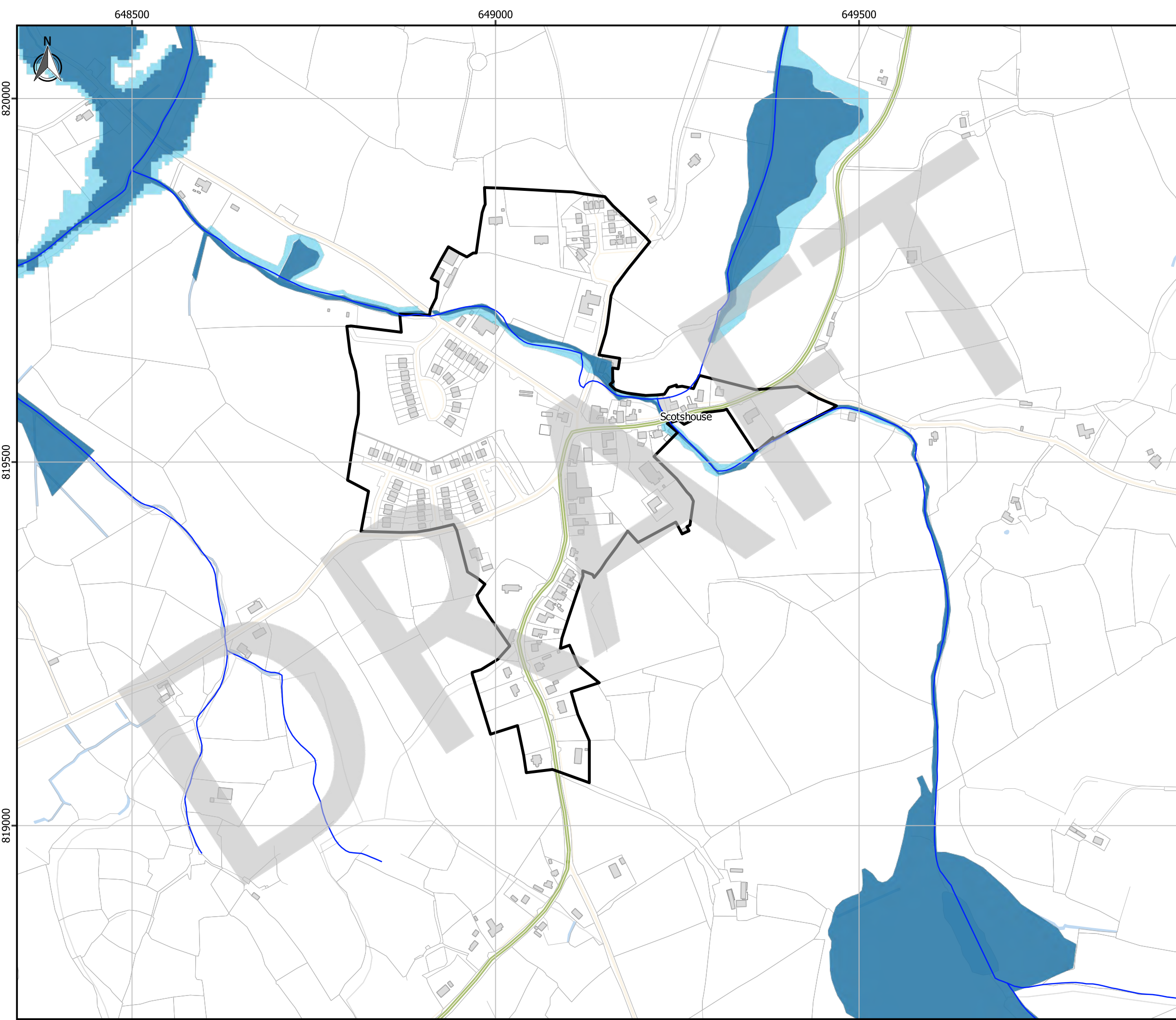
MAP: NEWBLISS FLOOD ZONE MAP

FLOOD PROBABILITY:
FLUVIAL: 1% / 0.1%

SOURCE CRS:		ITM EPSG:2157
DRAWN BY:	DL	DATE: 28/06/2024
CHECKED BY:	ML	DATE: 28/06/2024
APPROVED BY:	DKS	DATE: 28/06/2024

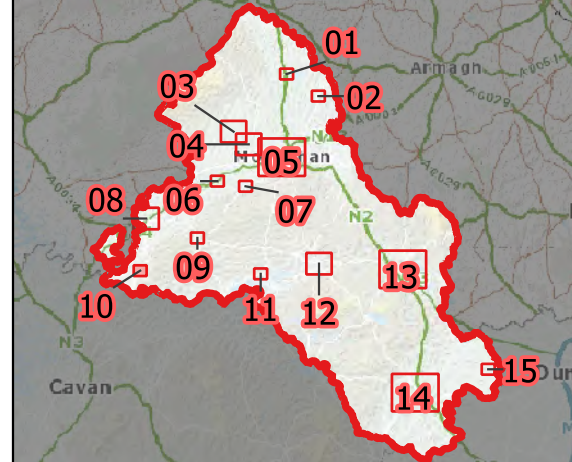
DRAWING NUMBER:
M02230-01_FL109

DRAWING SCALE: 1:5000 @ A3



© ORDNANCE SURVEY IRELAND. ALL RIGHTS RESERVED. USAGE PROVIDED BY MONAGHAN COUNTY COUNCIL LICENCE NO. ??????

KEY PLAN



LEGEND

- Monaghan County Administrative Boundary
- Settlement Envelopes - Development Limits 2025 - 2031
- Watercourses
- Waterbodies
- Flood Zone A
- Flood Zone B

REV: 01	NOTE: FOR INFORMATION	DATE: 28/06/2024
---------	-----------------------	------------------



M^cCloy Consulting

Unit 12, The Beat Centre,
Stephenstown Industrial Estate,
Balbriggan, Co. Dublin

T: +353 (0)1 5138963
E: info@mcclloyconsulting.ie
W: www.mcclloyconsulting.ie

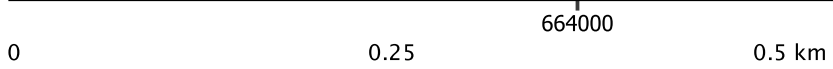
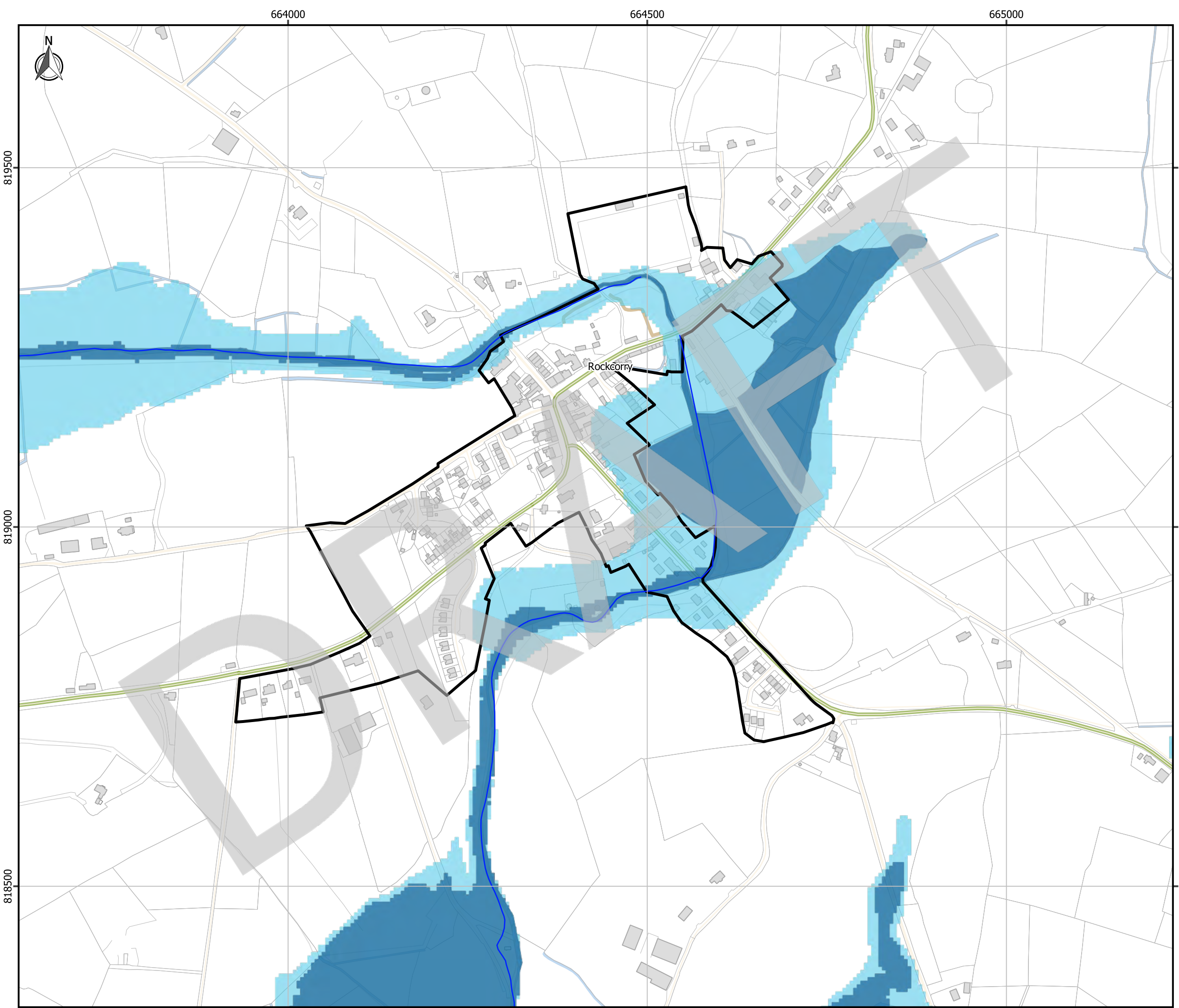
MAP: SCOTSHOUSE FLOOD ZONE MAP

FLOOD PROBABILITY:
FLUVIAL: 1% / 0.1%

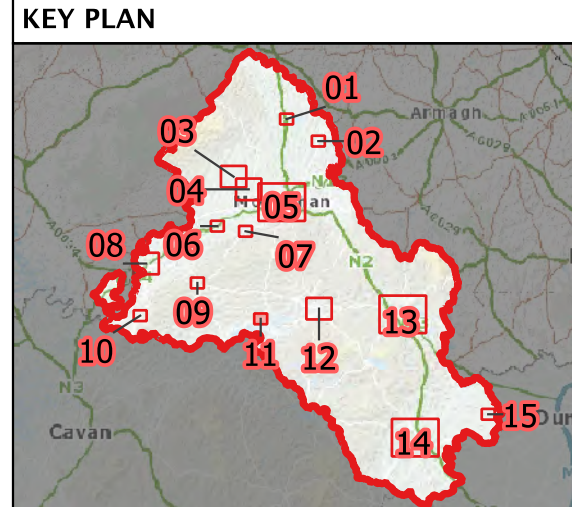
SOURCE CRS:		ITM EPSG:2157
DRAWN BY:	DL	DATE: 28/06/2024
CHECKED BY:	ML	DATE: 28/06/2024
APPROVED BY:	DKS	DATE: 28/06/2024

DRAWING NUMBER:
M02230-01_FL110

DRAWING SCALE: 1:5000 @ A3



© ORDNANCE SURVEY IRELAND. ALL RIGHTS RESERVED. USAGE PROVIDED BY MONAGHAN COUNTY COUNCIL LICENCE NO. ??????



LEGEND

- Monaghan County Administrative Boundary
- Settlement Envelopes - Development Limits 2025 - 2031
- Watercourses
- Waterbodies
- Flood Zone A
- Flood Zone B

REV: 01	NOTE: FOR INFORMATION	DATE: 28/06/2024
---------	-----------------------	------------------



M^cCloy Consulting

Unit 12, The Beat Centre,
Stephenstown Industrial Estate,
Balbriggan, Co. Dublin

T: +353 (0)1 5138963
E: info@mccloyconsulting.ie
W: www.mccloyconsulting.ie

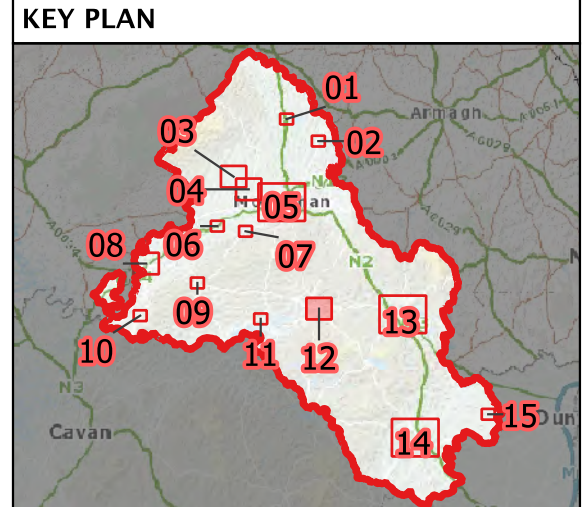
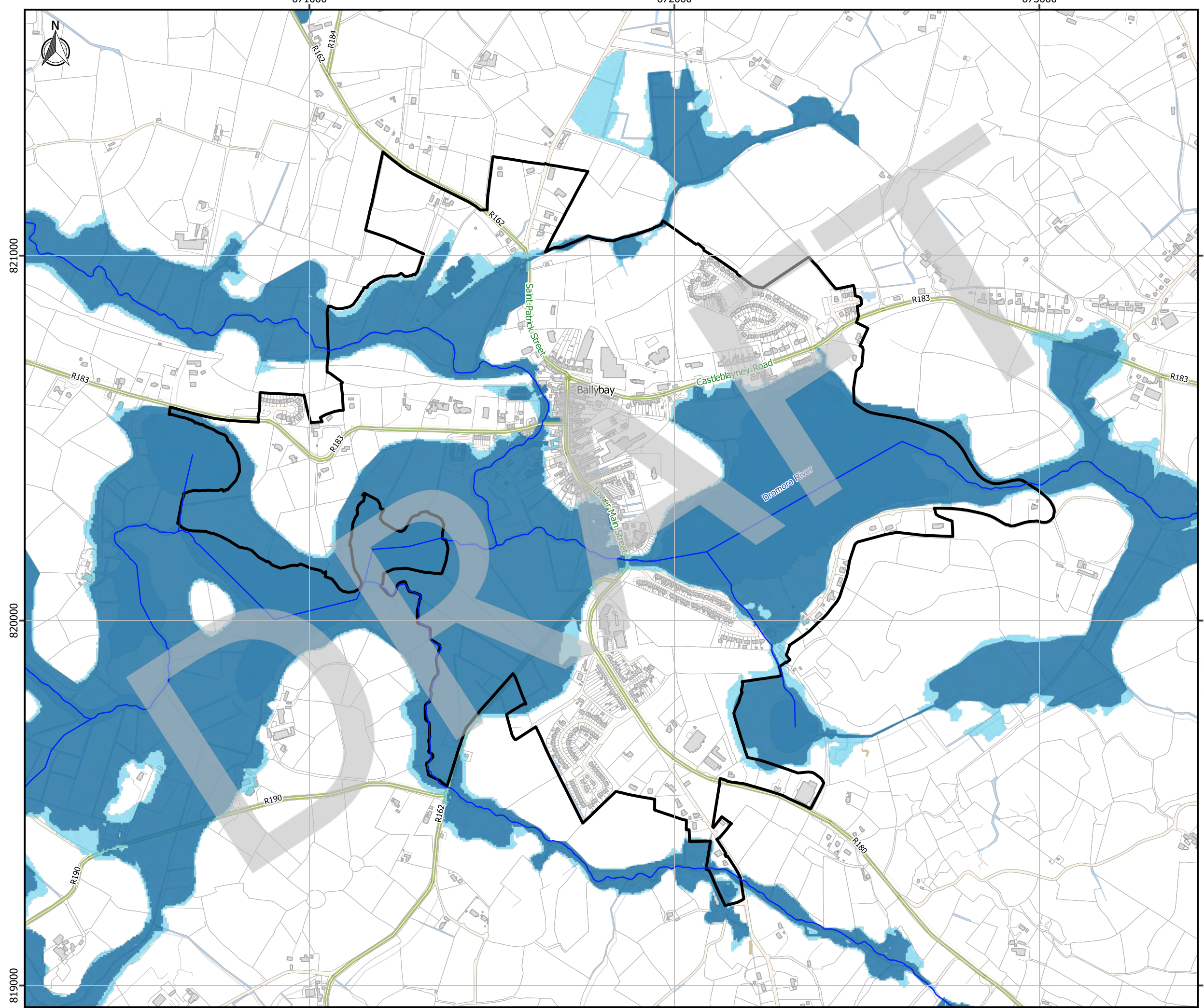
MAP: ROCKCORRY FLOOD ZONE MAP

FLOOD PROBABILITY:
FLUVIAL: 1% / 0.1%

SOURCE CRS:		ITM EPSG:2157
DRAWN BY:	DL	DATE: 28/06/2024
CHECKED BY:	ML	DATE: 28/06/2024
APPROVED BY:	DKS	DATE: 28/06/2024

DRAWING NUMBER:
M02230-01_FL111

DRAWING SCALE: 1:5000 @ A3



LEGEND

- Monaghan County Administrative Boundary
- Settlement Envelopes - Development Limits 2025 - 2031
- Watercourses
- Waterbodies
- Flood Zone A
- Flood Zone B

REV: 01	NOTE: FOR INFORMATION	DATE: 28/06/2024
---------	-----------------------	------------------



M^cCloy Consulting

Unit 12, The Beat Centre,
Stephenstown Industrial Estate,
Balbriggan, Co. Dublin

T: +353 (0)1 5138963
E: info@mccloyconsulting.ie
W: www.mccloyconsulting.ie

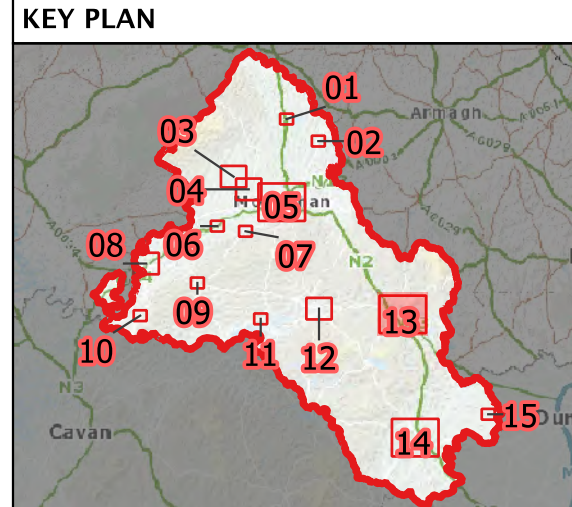
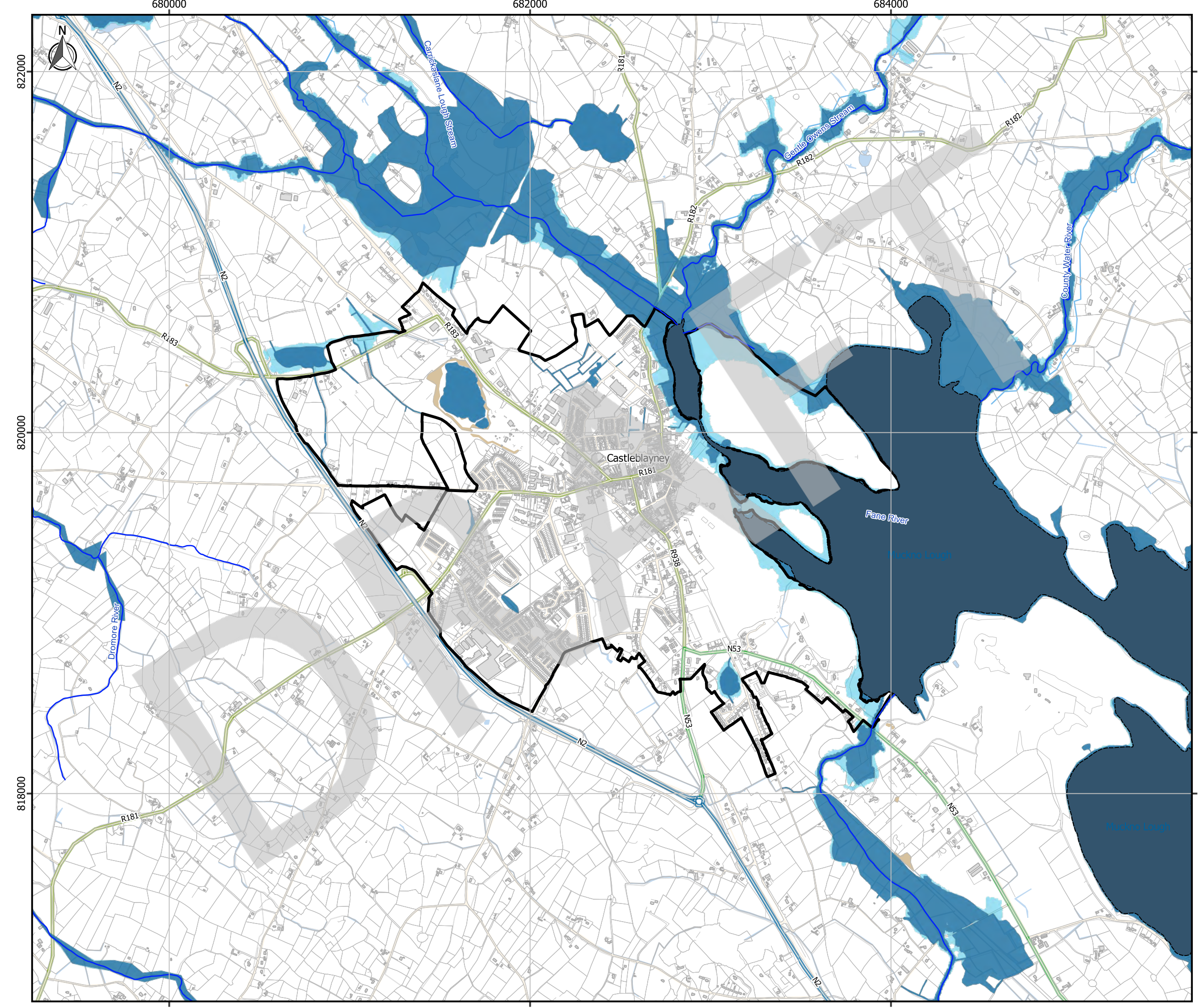
MAP: BALLYBAY FLOOD ZONE MAP

FLOOD PROBABILITY:
FLUVIAL: 1% / 0.1%

SOURCE CRS:		ITM EPSG:2157
DRAWN BY:	DL	DATE: 28/06/2024
CHECKED BY:	ML	DATE: 28/06/2024
APPROVED BY:	DKS	DATE: 28/06/2024
DRAWING NUMBER: M02230-01_FL112		

DRAWING SCALE: 1:10000 @ A3





LEGEND

- Monaghan County Administrative Boundary
- Settlement Envelopes - Development Limits 2025 - 2031
- Watercourses
- Waterbodies
- Flood Zone A
- Flood Zone B

REV: 01	NOTE: FOR INFORMATION	DATE: 28/06/2024
---------	-----------------------	------------------



M^cCloy Consulting

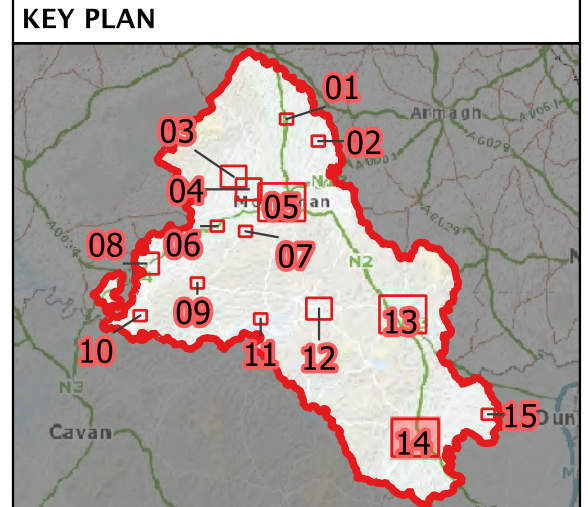
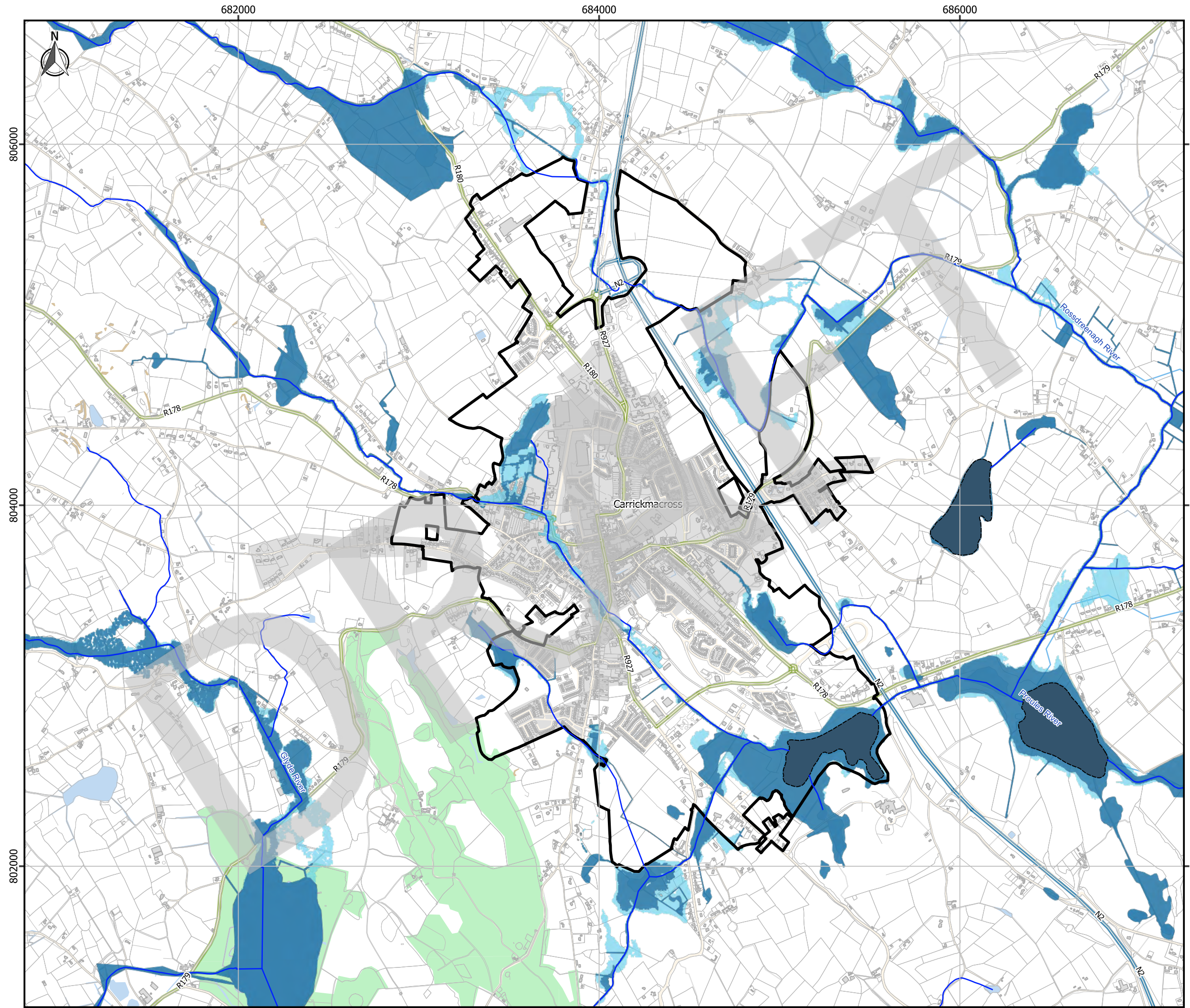
Unit 12, The Beat Centre,
 Stephenstown Industrial Estate,
 Balbriggan, Co. Dublin

T: +353 (0)1 5138963
 E: info@mcclloyconsulting.ie
 W: www.mcclloyconsulting.ie

MAP: CASTLEBLAYNEY FLOOD ZONE MAP

FLOOD PROBABILITY:
 FLUVIAL: 1% / 0.1%

SOURCE CRS:		ITM EPSG:2157
DRAWN BY:	DL	DATE: 28/06/2024
CHECKED BY:	ML	DATE: 28/06/2024
APPROVED BY:	DKS	DATE: 28/06/2024
DRAWING NUMBER: M02230-01_FL113		
DRAWING SCALE:	1:20000 @ A3	



- LEGEND**
- Monaghan County Administrative Boundary
 - Settlement Envelopes - Development Limits 2025 - 2031
 - Watercourses
 - Waterbodies
 - Flood Zone A
 - Flood Zone B

REV: 01	NOTE: FOR INFORMATION	DATE: 28/06/2024
---------	-----------------------	------------------



M'Cloy Consulting

Unit 12, The Beat Centre,
 Stephenstown Industrial Estate,
 Balbriggan, Co. Dublin

T: +353 (0)1 5138963
 E: info@mccloyconsulting.ie
 W: www.mccloyconsulting.ie

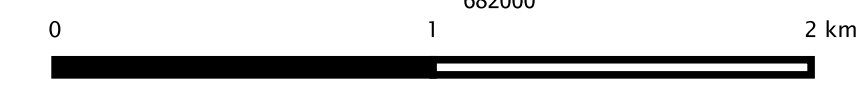
MAP: CARRICKMACROSS FLOOD ZONE MAP

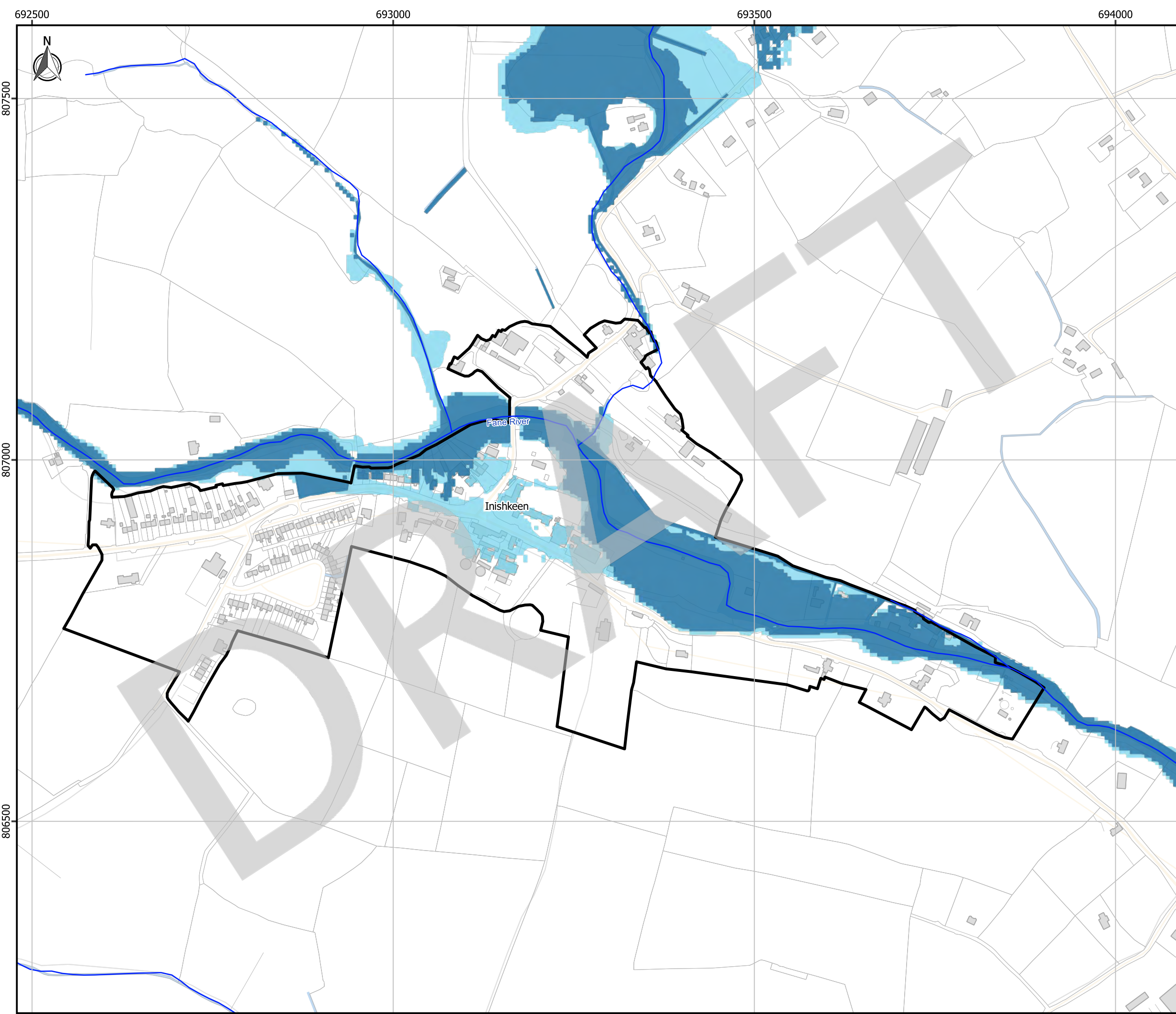
FLOOD PROBABILITY:
 FLUVIAL: 1% / 0.1%

SOURCE CRS:		ITM EPSG:2157
DRAWN BY:	DL	DATE: 28/06/2024
CHECKED BY:	ML	DATE: 28/06/2024
APPROVED BY:	DKS	DATE: 28/06/2024

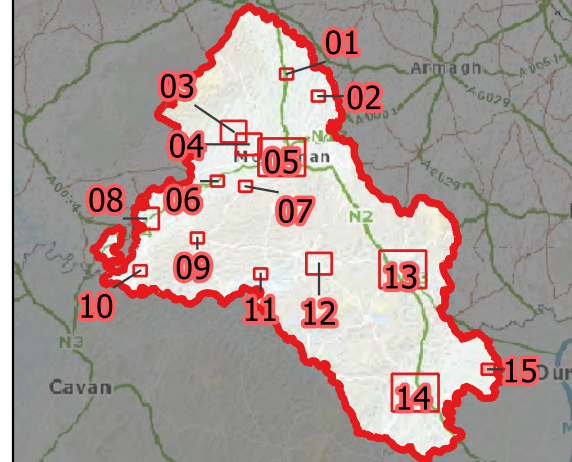
DRAWING NUMBER:
 M02230-01_FL114

DRAWING SCALE: 1:20000 @ A3





KEY PLAN



LEGEND

- Monaghan County Administrative Boundary
- Settlement Envelopes - Development Limits 2025 - 2031
- Watercourses
- Waterbodies
- Flood Zone A
- Flood Zone B

REV: 01	NOTE: FOR INFORMATION	DATE: 28/06/2024
---------	-----------------------	------------------



M^cCloy Consulting

Unit 12, The Beat Centre,
 Stephenstown Industrial Estate,
 Balbriggan, Co. Dublin

T: +353 (0)1 5138963
 E: info@mccloyconsulting.ie
 W: www.mccloyconsulting.ie

MAP: INISHKEEN FLOOD ZONE MAP

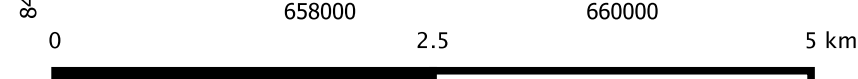
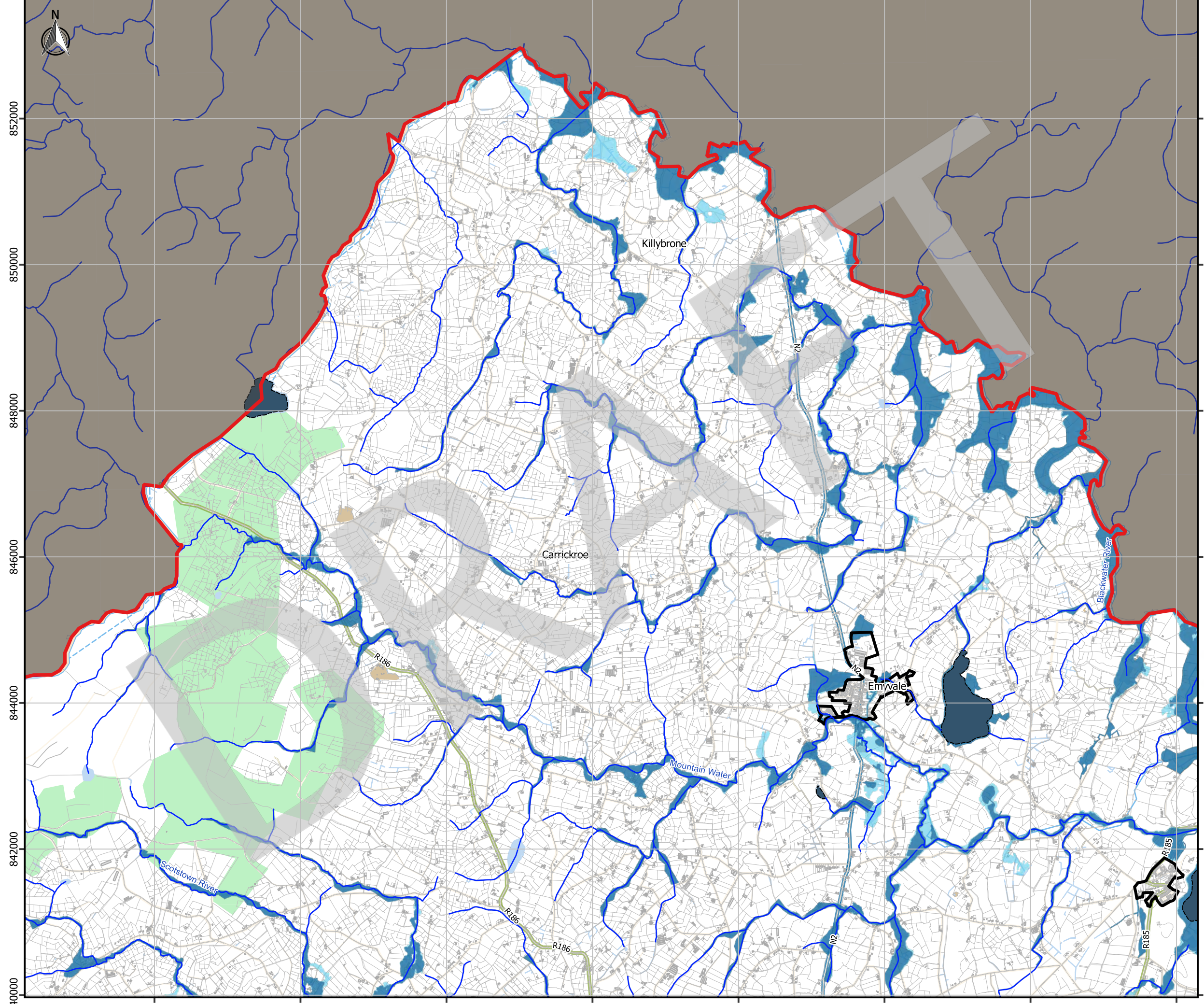
FLOOD PROBABILITY:
 FLUVIAL: 1% / 0.1%

SOURCE CRS:		ITM EPSG:2157
DRAWN BY:	DL	DATE: 28/06/2024
CHECKED BY:	ML	DATE: 28/06/2024
APPROVED BY:	DKS	DATE: 28/06/2024

DRAWING NUMBER:
 M02230-01_FL115

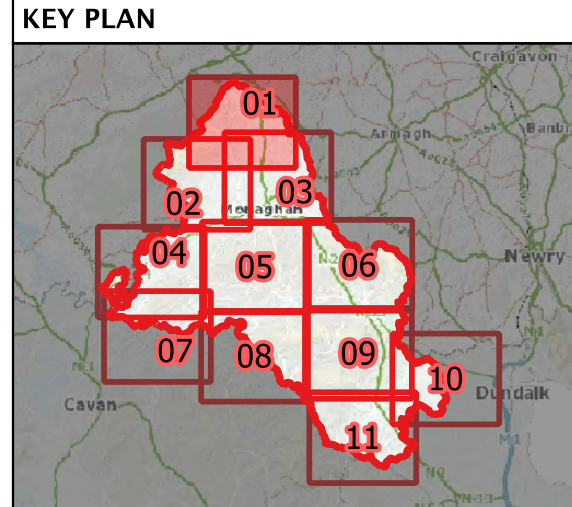
DRAWING SCALE: 1:5000 @ A3

658000 660000 662000 664000 666000 668000 670000 672000



© ORDNANCE SURVEY IRELAND. ALL RIGHTS RESERVED. USAGE PROVIDED BY MONAGHAN COUNTY COUNCIL LICENCE NO. ??????

MAP SERIES 01 OF 11



LEGEND

- Monaghan County Administrative Boundary
- Settlement Envelopes - Development Limits 2025 - 2031
- Waterbodies
- Watercourses
- Flood Zone A
- Flood Zone B

REV: 01	NOTE: FOR INFORMATION	DATE: 28/06/2024
---------	-----------------------	------------------



Comhairle Contae Mhuineacháin
Monaghan County Council



Unit 12, The Beat Centre,
Stephenstown Industrial Estate,
Balbriggan, Co. Dublin

T: +353 (0)1 5138963
E: info@mccloyconsulting.ie
W: www.mccloyconsulting.ie

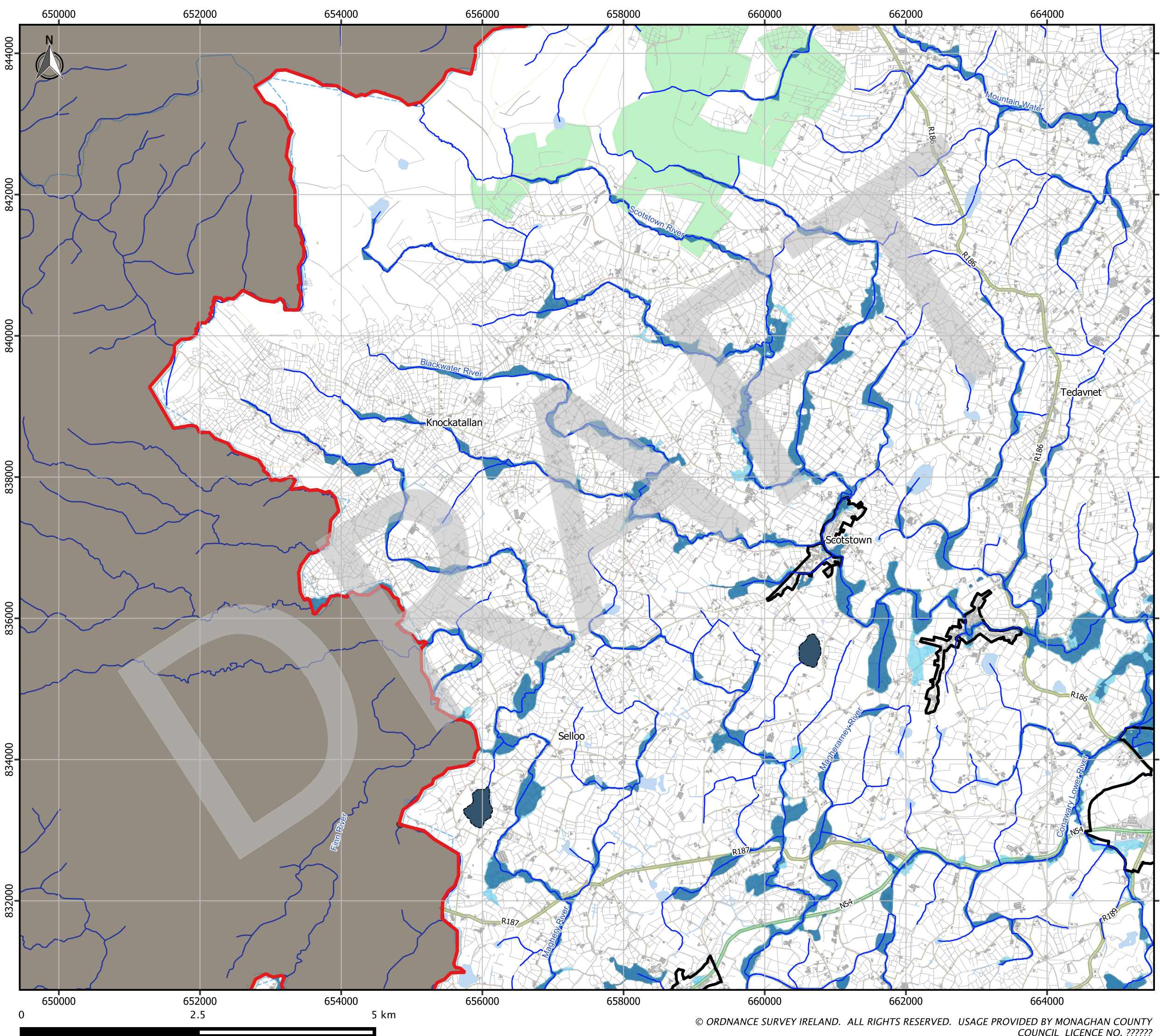
MAP: FLOOD ZONE MAP OVERVIEW

FLOOD PROBABILITY:
FLUVIAL: 1% / 0.1%

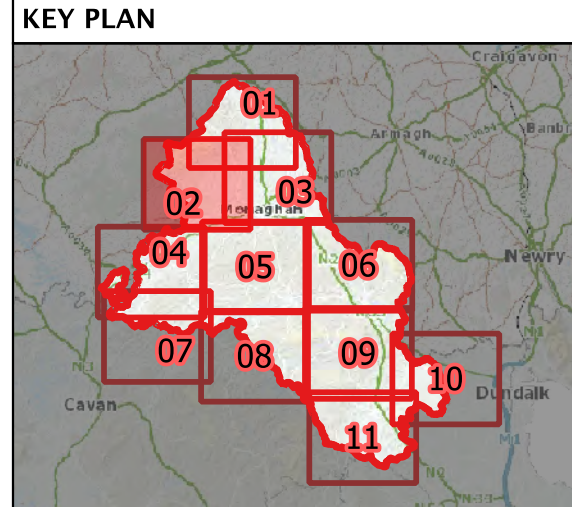
SOURCE CRS:		ITM EPSG:2157
DRAWN BY:	DL	DATE: 28/06/2024
CHECKED BY:	ML	DATE: 28/06/2024
APPROVED BY:	DKS	DATE: 28/06/2024

DRAWING NUMBER:
M02230-01_FL01

DRAWING SCALE: 1:50000 @ A3



MAP SERIES 02 OF 11



LEGEND

- Monaghan County Administrative Boundary
- Settlement Envelopes - Development Limits 2025 - 2031
- Waterbodies
- Watercourses
- Flood Zone A
- Flood Zone B

REV: 01	NOTE: FOR INFORMATION	DATE: 28/06/2024
---------	-----------------------	------------------



M^cCloy Consulting

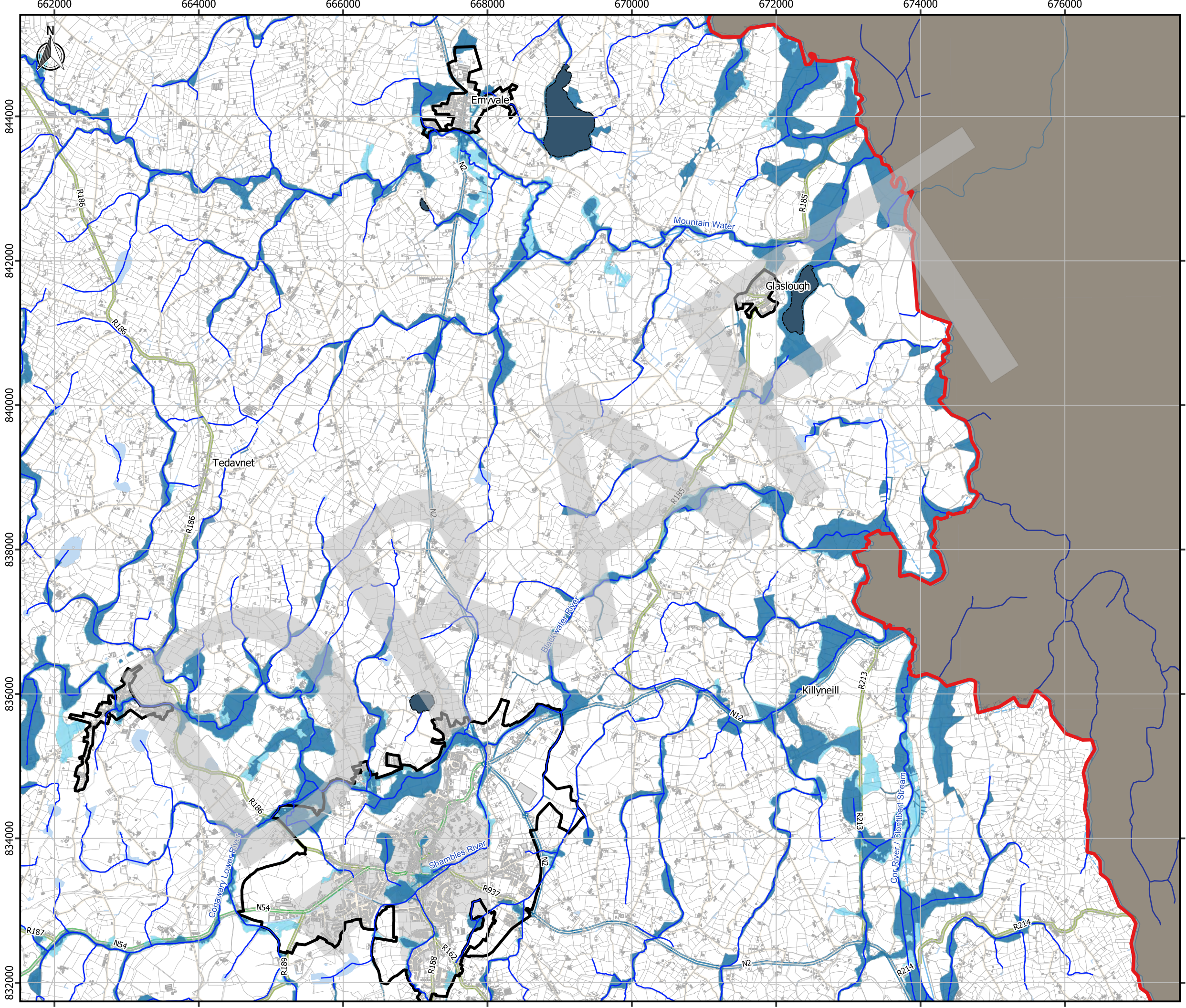
Unit 12, The Beat Centre,
Stephenstown Industrial Estate,
Balbriggan, Co. Dublin

T: +353 (0)1 5138963
E: info@mccloyconsulting.ie
W: www.mccloyconsulting.ie

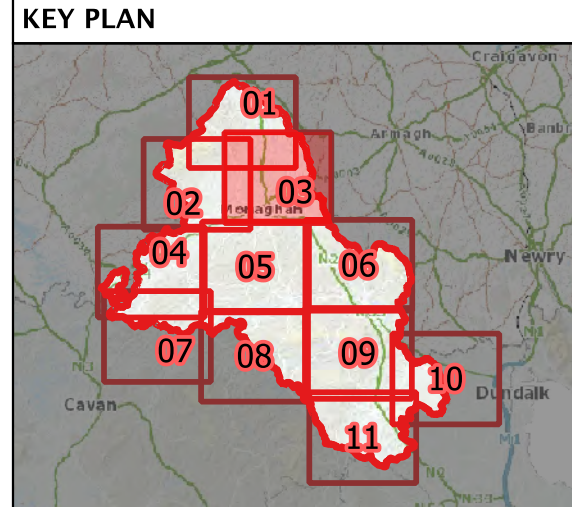
MAP: FLOOD ZONE MAP OVERVIEW

FLOOD PROBABILITY:
FLUVIAL: 1% / 0.1%

SOURCE CRS:		ITM EPSG:2157
DRAWN BY:	DL	DATE: 28/06/2024
CHECKED BY:	ML	DATE: 28/06/2024
APPROVED BY:	DKS	DATE: 28/06/2024
DRAWING NUMBER: M02230-01_FL02		
DRAWING SCALE:		1:50000 @ A3



MAP SERIES 03 OF 11



LEGEND

- Monaghan County Administrative Boundary
- Settlement Envelopes - Development Limits 2025 - 2031
- Waterbodies
- Watercourses
- Flood Zone A
- Flood Zone B

REV: 01	NOTE: FOR INFORMATION	DATE: 28/06/2024
---------	-----------------------	------------------



M^cCloy Consulting

Unit 12, The Beat Centre,
Stephenstown Industrial Estate,
Balbriggan, Co. Dublin

T: +353 (0)1 5138963
E: info@mcclloyconsulting.ie
W: www.mcclloyconsulting.ie

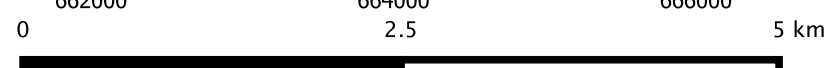
MAP: FLOOD ZONE MAP OVERVIEW

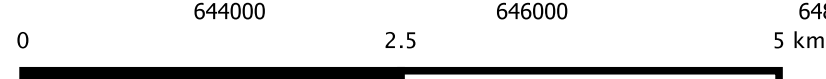
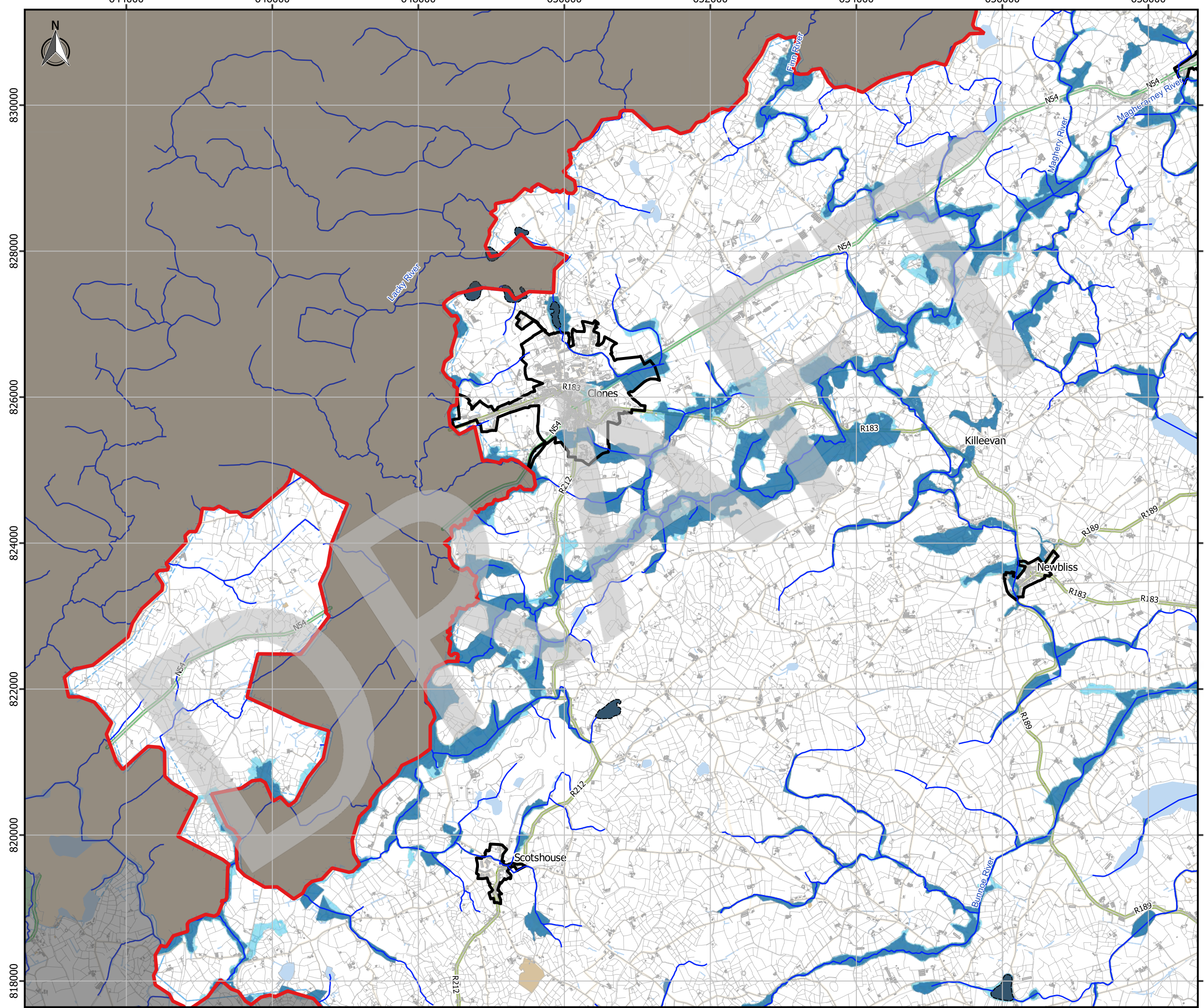
FLOOD PROBABILITY:
FLUVIAL: 1% / 0.1%

SOURCE CRS:	ITM EPSG:2157	
DRAWN BY:	DL	DATE: 28/06/2024
CHECKED BY:	ML	DATE: 28/06/2024
APPROVED BY:	DKS	DATE: 28/06/2024

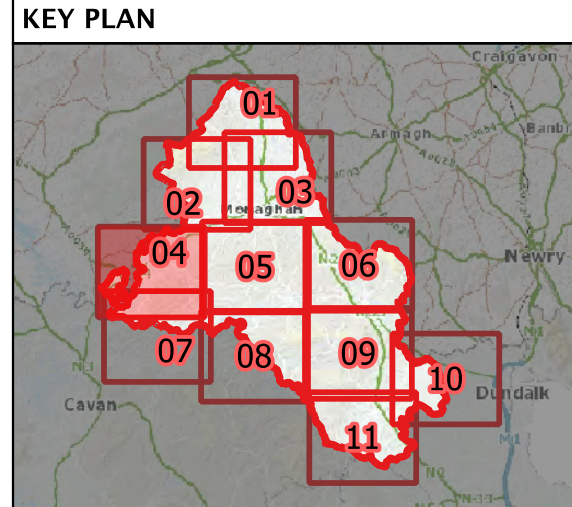
DRAWING NUMBER:
M02230-01_FL03

DRAWING SCALE: 1:50000 @ A3





MAP SERIES 04 OF 11



LEGEND

- Monaghan County Administrative Boundary
- Settlement Envelopes - Development Limits 2025 - 2031
- Waterbodies
- Watercourses
- Flood Zone A
- Flood Zone B

REV: 01	NOTE: FOR INFORMATION	DATE: 28/06/2024
---------	-----------------------	------------------



M^cCloy Consulting

Unit 12, The Beat Centre,
 Stephenstown Industrial Estate,
 Balbriggan, Co. Dublin

T: +353 (0)1 5138963
 E: info@mccloyconsulting.ie
 W: www.mccloyconsulting.ie

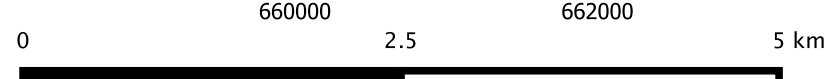
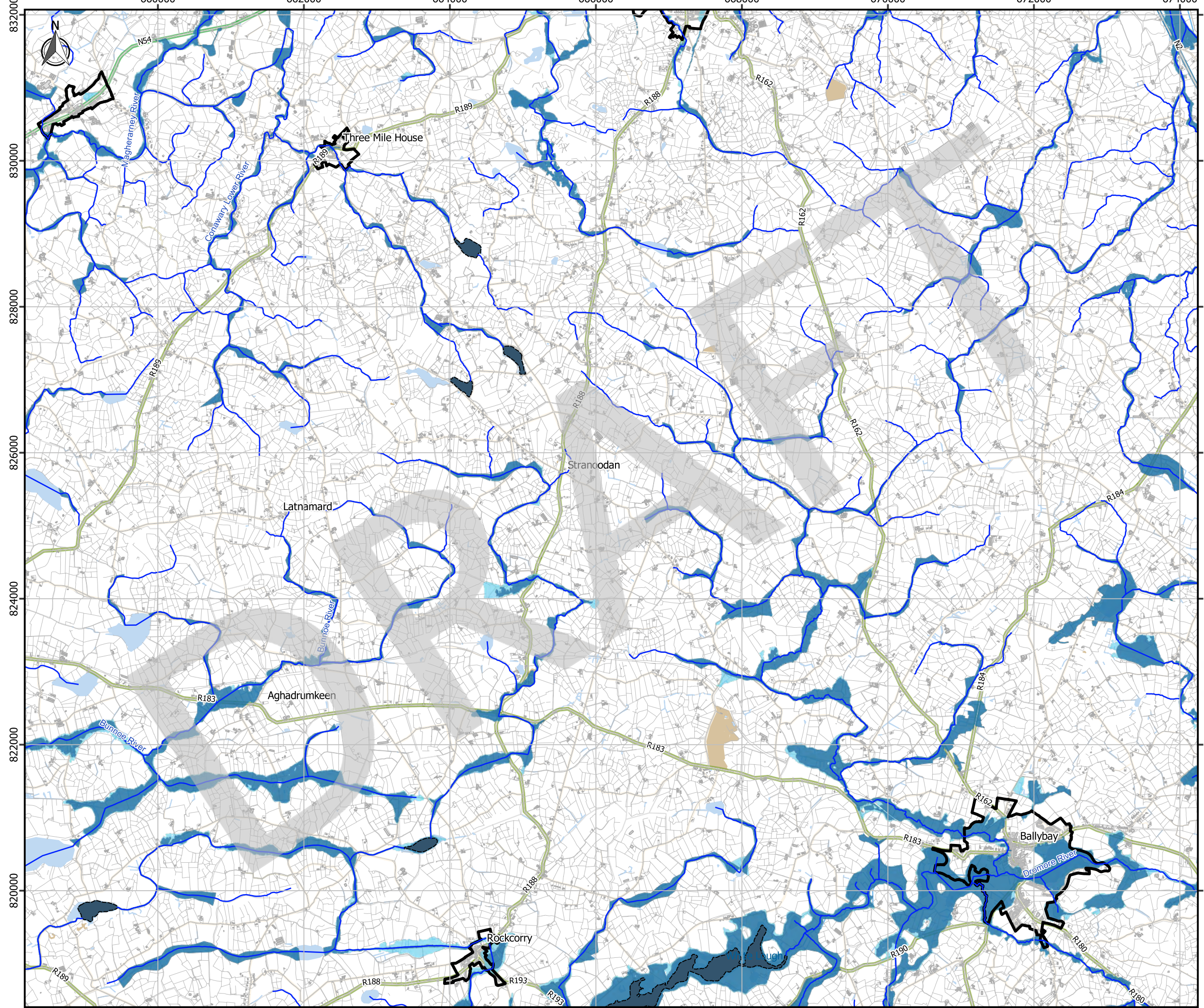
MAP: FLOOD ZONE MAP OVERVIEW

FLOOD PROBABILITY:
 FLUVIAL: 1% / 0.1%

SOURCE CRS:		ITM EPSG:2157
DRAWN BY:	DL	DATE: 28/06/2024
CHECKED BY:	ML	DATE: 28/06/2024
APPROVED BY:	DKS	DATE: 28/06/2024

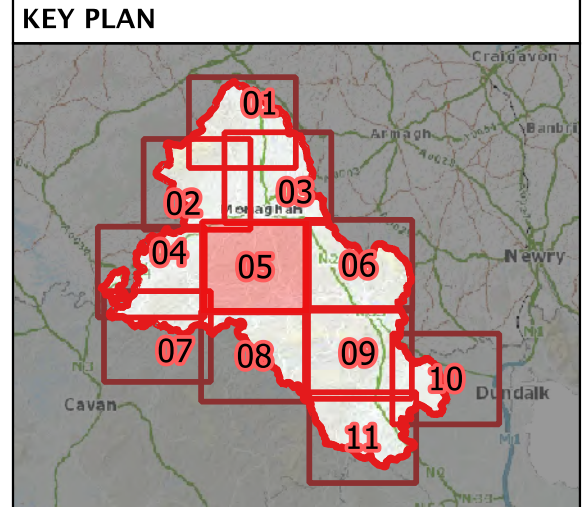
DRAWING NUMBER:
 M02230-01_FL04

DRAWING SCALE: 1:50000 @ A3



© ORDNANCE SURVEY IRELAND. ALL RIGHTS RESERVED. USAGE PROVIDED BY MONAGHAN COUNTY COUNCIL LICENCE NO. ??????

MAP SERIES 05 OF 11



LEGEND

- Monaghan County Administrative Boundary
- Settlement Envelopes - Development Limits 2025 - 2031
- Waterbodies
- Watercourses
- Flood Zone A
- Flood Zone B

REV: 01	NOTE: FOR INFORMATION	DATE: 28/06/2024
---------	-----------------------	------------------

Comhairle Contae Mhuineacháin
Monaghan County Council

McCloy Consulting

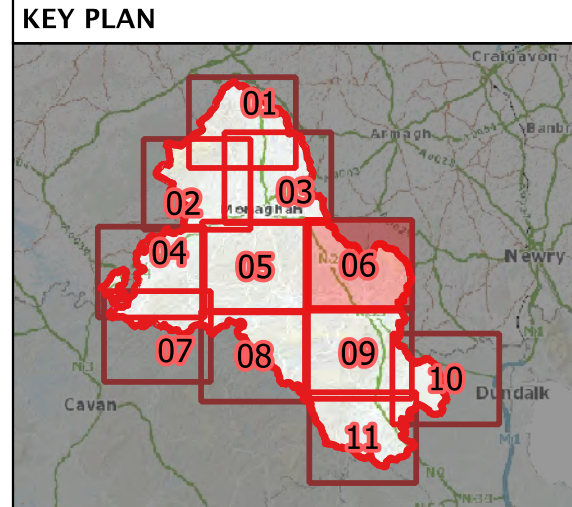
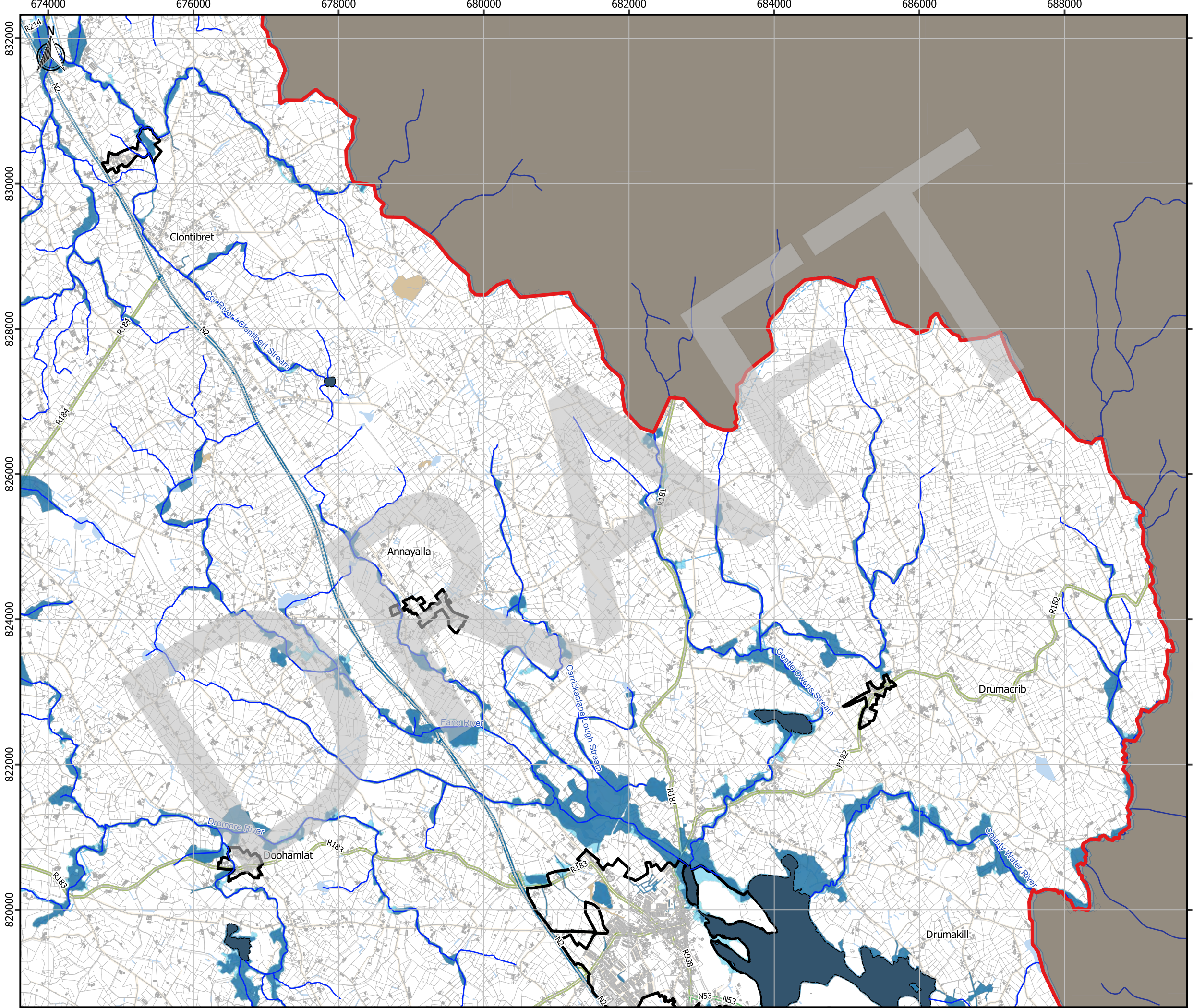
Unit 12, The Beat Centre,
Stephenstown Industrial Estate,
Balbriggan, Co. Dublin

T: +353 (0)1 51 38963
E: info@mcclloyconsulting.ie
W: www.mcclloyconsulting.ie

MAP: FLOOD ZONE MAP OVERVIEW

FLOOD PROBABILITY:
FLUVIAL: 1% / 0.1%

SOURCE CRS:		ITM EPSG:2157
DRAWN BY:	DL	DATE: 28/06/2024
CHECKED BY:	ML	DATE: 28/06/2024
APPROVED BY:	DKS	DATE: 28/06/2024
DRAWING NUMBER: M02230-01_FL05		
DRAWING SCALE:		1:50000 @ A3



LEGEND

- Monaghan County Administrative Boundary
- Settlement Envelopes - Development Limits 2025 - 2031
- Waterbodies
- Watercourses
- Flood Zone A
- Flood Zone B

REV: 01	NOTE: FOR INFORMATION	DATE: 28/06/2024
---------	-----------------------	------------------



M^cCloy Consulting

Unit 12, The Beat Centre,
 Stephenstown Industrial Estate,
 Balbriggan, Co. Dublin

T: +353 (0)1 5138963
 E: info@mccloyconsulting.ie
 W: www.mccloyconsulting.ie

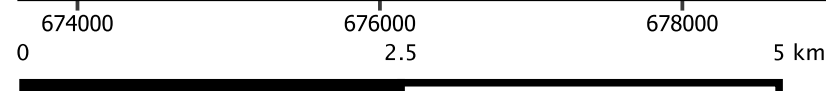
MAP: FLOOD ZONE MAP OVERVIEW

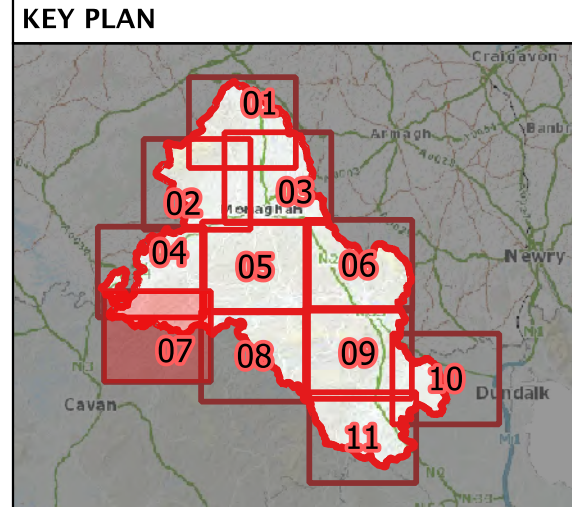
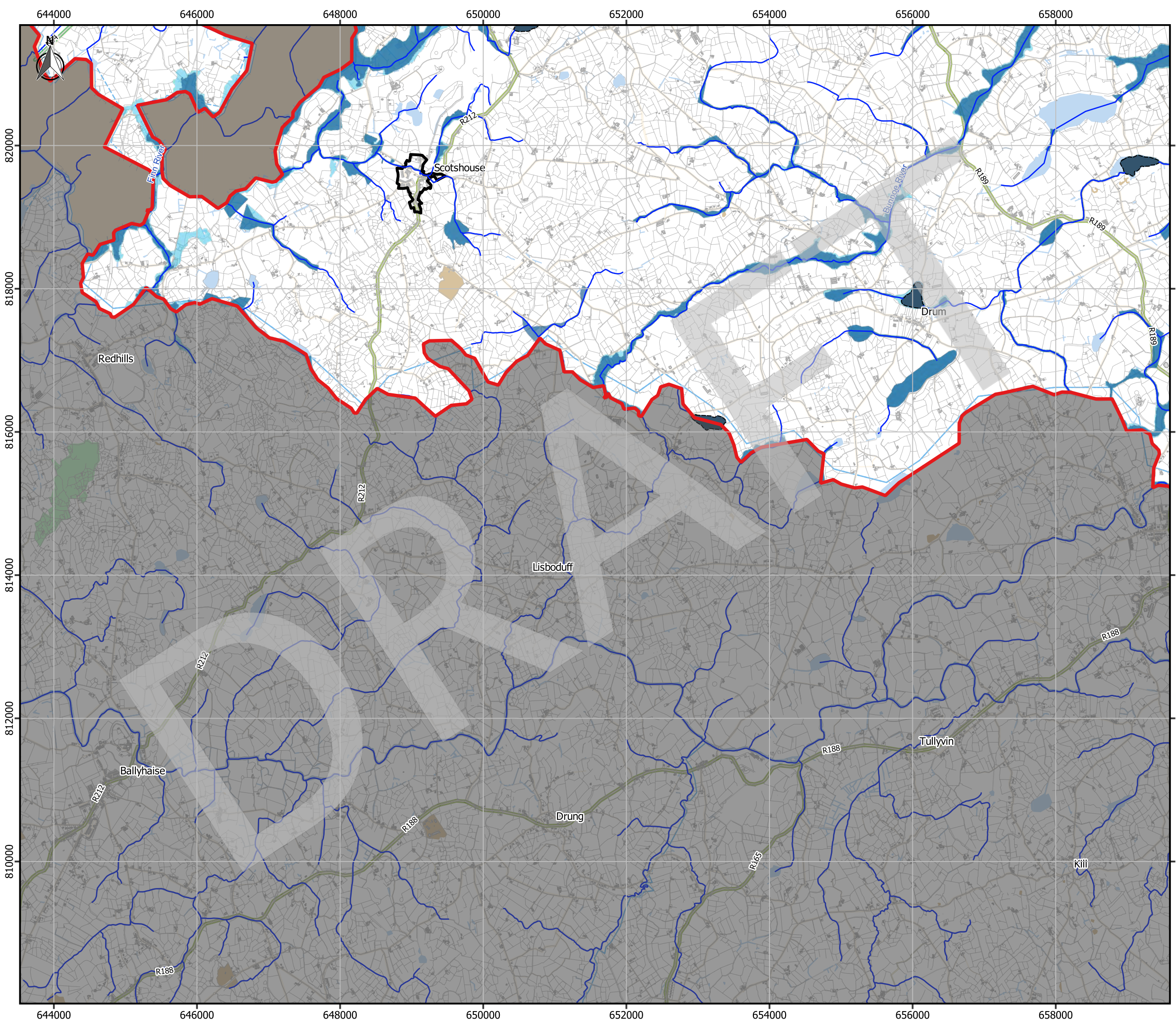
FLOOD PROBABILITY:
 FLUVIAL: 1% / 0.1%

SOURCE CRS:		ITM EPSG:2157
DRAWN BY:	DL	DATE: 28/06/2024
CHECKED BY:	ML	DATE: 28/06/2024
APPROVED BY:	DKS	DATE: 28/06/2024

DRAWING NUMBER:
 M02230-01_FL06

DRAWING SCALE: 1:50000 @ A3





LEGEND

- Monaghan County Administrative Boundary
- Settlement Envelopes - Development Limits 2025 - 2031
- Waterbodies
- Watercourses
- Flood Zone A
- Flood Zone B

REV: 01	NOTE: FOR INFORMATION	DATE: 28/06/2024
---------	-----------------------	------------------



M^cCloy Consulting

Unit 12, The Beat Centre,
Stephenstown Industrial Estate,
Balbriggan, Co. Dublin

T: +353 (0)1 5138963
E: info@mccloyconsulting.ie
W: www.mccloyconsulting.ie

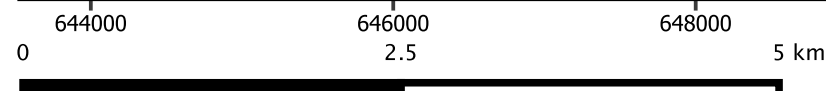
MAP: FLOOD ZONE MAP OVERVIEW

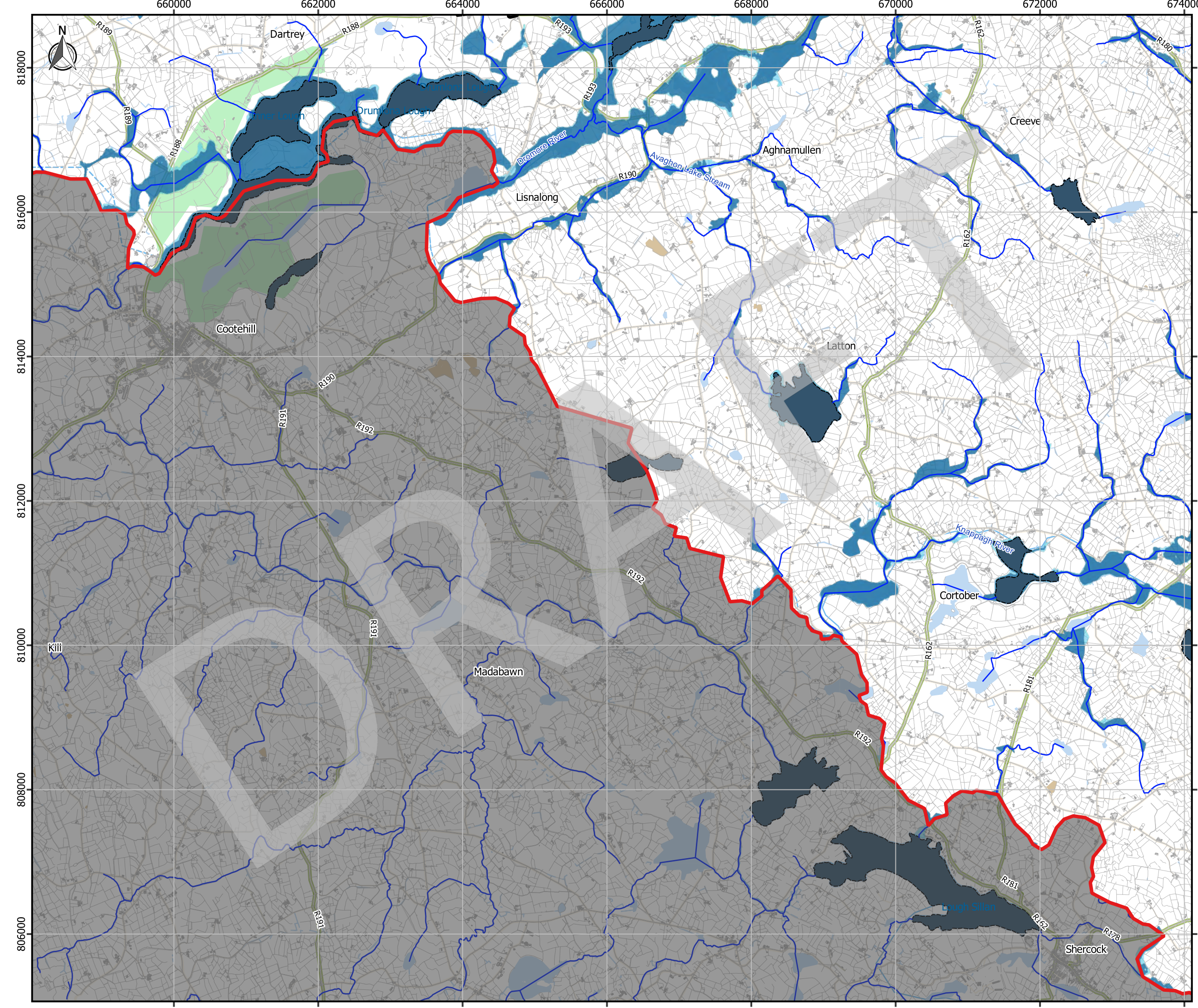
FLOOD PROBABILITY:
FLUVIAL: 1% / 0.1%

SOURCE CRS:		ITM EPSG:2157
DRAWN BY:	DL	DATE: 28/06/2024
CHECKED BY:	ML	DATE: 28/06/2024
APPROVED BY:	DKS	DATE: 28/06/2024

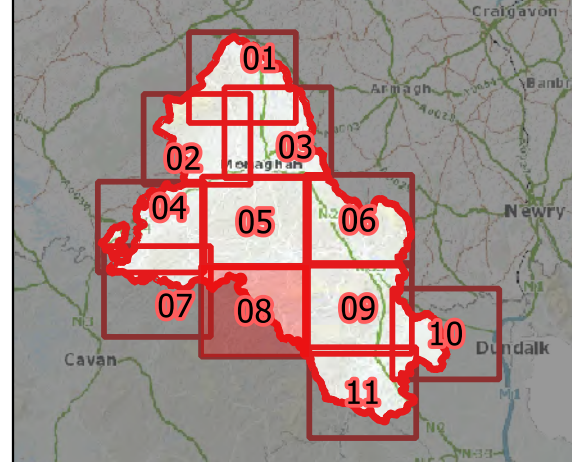
DRAWING NUMBER:
M02230-01_FL07

DRAWING SCALE: 1:50000 @ A3





KEY PLAN



LEGEND

- Monaghan County Administrative Boundary
- Settlement Envelopes - Development Limits 2025 - 2031
- Waterbodies
- Watercourses
- Flood Zone A
- Flood Zone B

REV: 01	NOTE: FOR INFORMATION	DATE: 28/06/2024
---------	-----------------------	------------------



Comhairle Contae Mhuineacháin
Monaghan County Council



Unit 12, The Beat Centre,
Stephenstown Industrial Estate,
Balbriggan, Co. Dublin

T: +353 (0)1 5138963
E: info@mccloyconsulting.ie
W: www.mccloyconsulting.ie

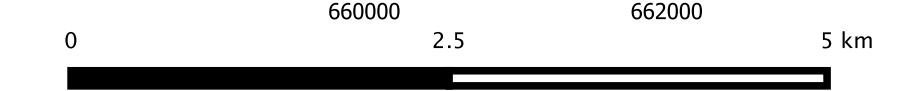
MAP: FLOOD ZONE MAP OVERVIEW

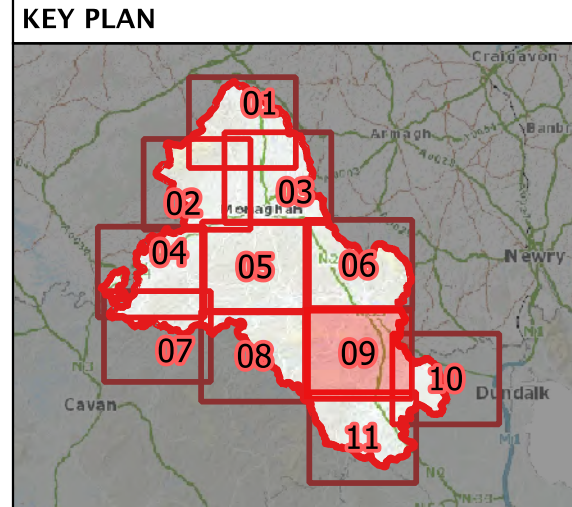
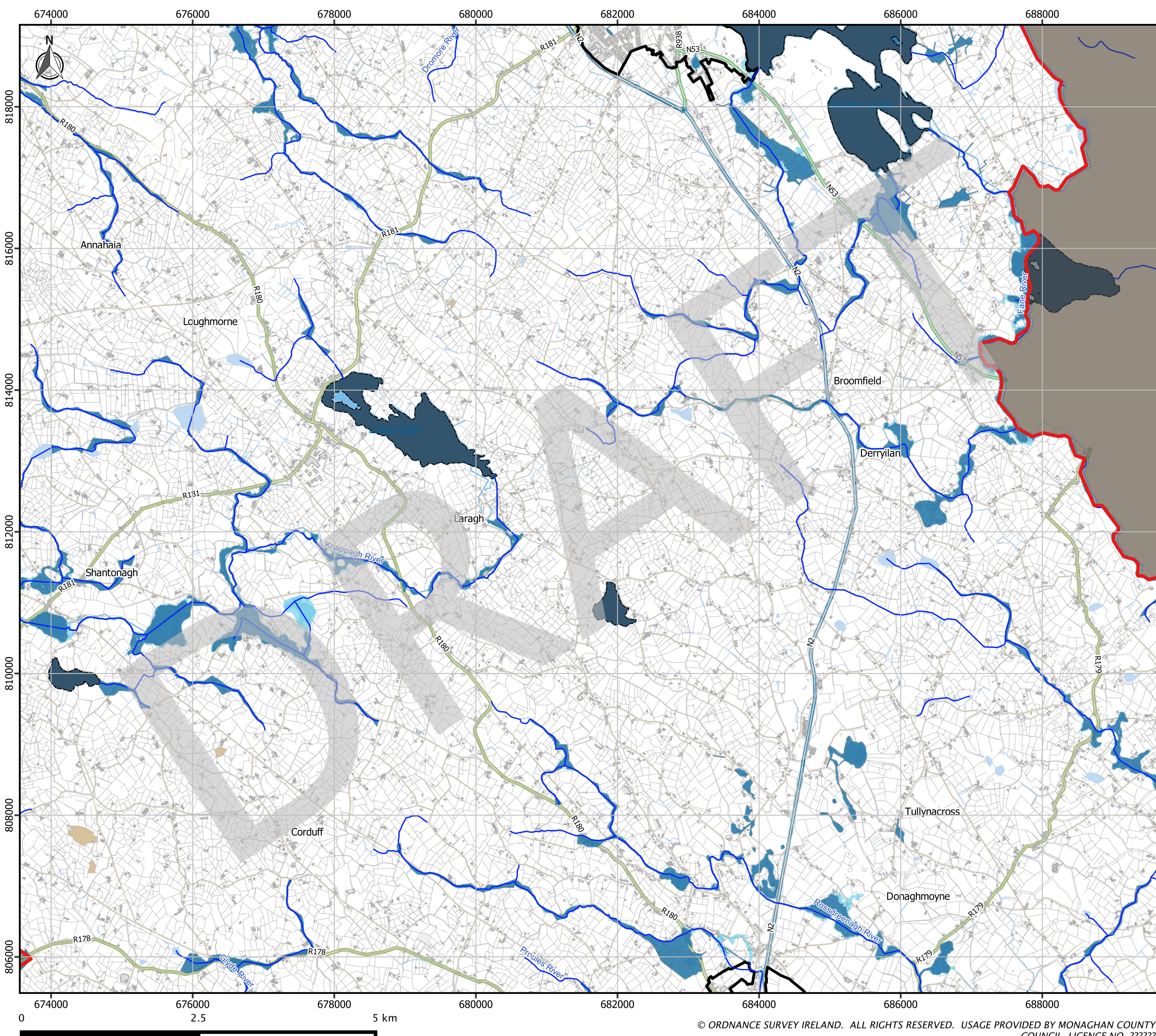
FLOOD PROBABILITY:
FLUVIAL: 1% / 0.1%

SOURCE CRS:	ITM EPSG:2157	
DRAWN BY:	DL	DATE: 28/06/2024
CHECKED BY:	ML	DATE: 28/06/2024
APPROVED BY:	DKS	DATE: 28/06/2024

DRAWING NUMBER:
M02230-01_FL08

DRAWING SCALE: 1:50000 @ A3





LEGEND

- Monaghan County Administrative Boundary
- Settlement Envelopes - Development Limits 2025 - 2031
- Waterbodies
- Watercourses
- Flood Zone A
- Flood Zone B

REV: 01	NOTE: FOR INFORMATION	DATE: 28/06/2024
---------	-----------------------	------------------



M^cCloy Consulting

Unit 12, The Beat Centre,
Stephenstown Industrial Estate,
Balbriggan, Co. Dublin

T: +353 (0)1 51 38963
E: info@mcclloyconsulting.ie
W: www.mcclloyconsulting.ie

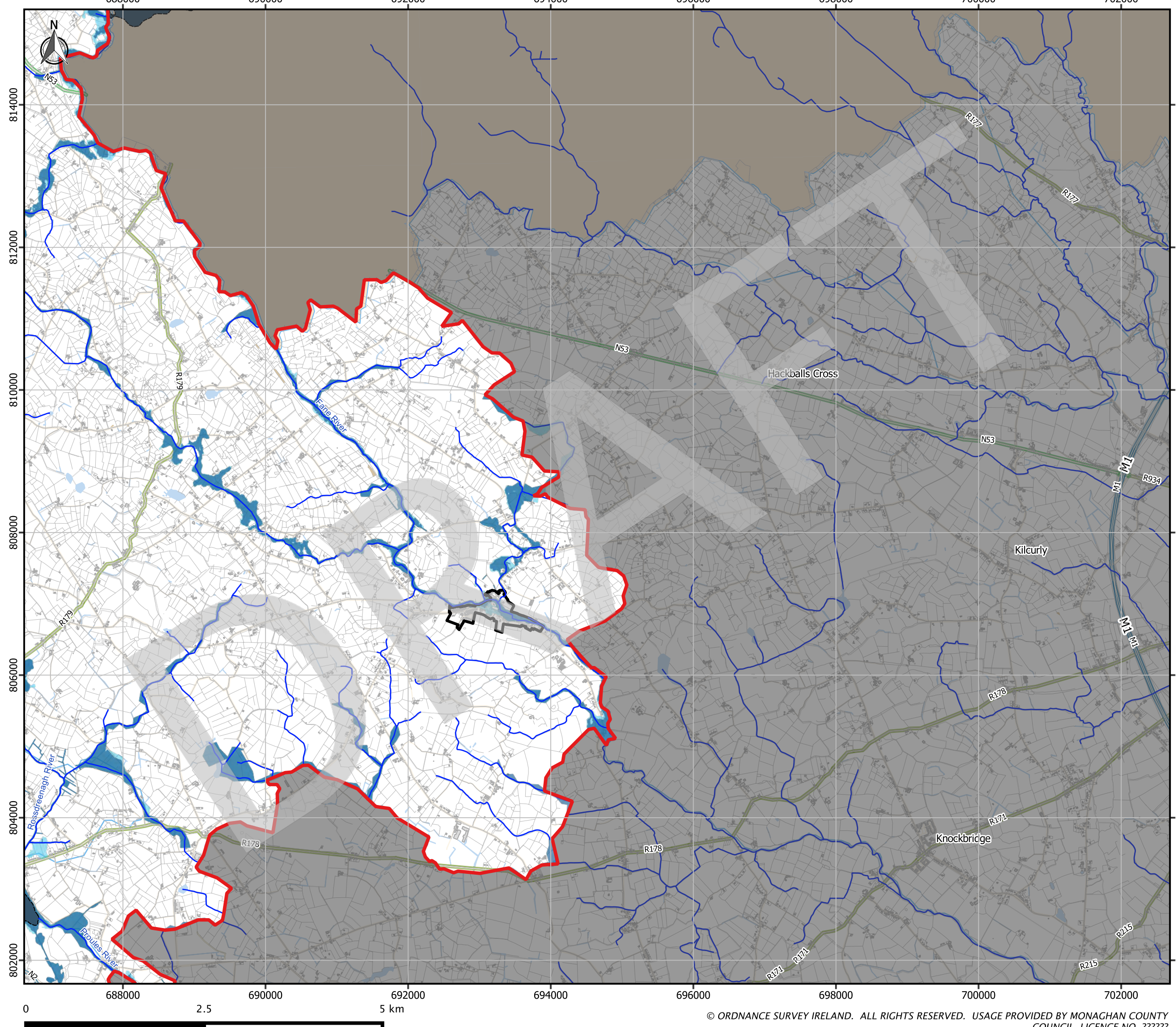
MAP: FLOOD ZONE MAP OVERVIEW

FLOOD PROBABILITY:
FLUVIAL: 1% / 0.1%

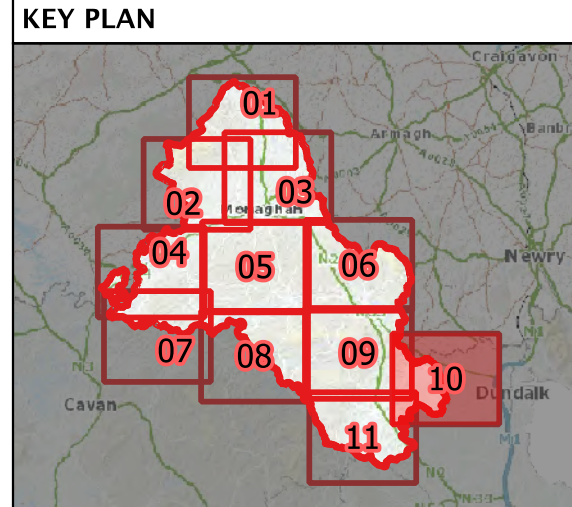
SOURCE CRS:		ITM EPSG:2157
DRAWN BY:	DL	DATE: 28/06/2024
CHECKED BY:	ML	DATE: 28/06/2024
APPROVED BY:	DKS	DATE: 28/06/2024

DRAWING NUMBER:
M02230-01_FL09

DRAWING SCALE: 1:50000 @ A3



MAP SERIES 10 OF 11



LEGEND

- Monaghan County Administrative Boundary
- Settlement Envelopes - Development Limits 2025 - 2031
- Waterbodies
- Watercourses
- Flood Zone A
- Flood Zone B

REV: 01	NOTE: FOR INFORMATION	DATE: 28/06/2024
---------	-----------------------	------------------



M^cCloy Consulting

Unit 12, The Beat Centre,
Stephenstown Industrial Estate,
Balbriggan, Co. Dublin

T: +353 (0)1 5138963
E: info@mcclloyconsulting.ie
W: www.mcclloyconsulting.ie

MAP: FLOOD ZONE MAP OVERVIEW

FLOOD PROBABILITY:
FLUVIAL: 1% / 0.1%

SOURCE CRS:		ITM EPSG:2157
DRAWN BY:	DL	DATE: 28/06/2024
CHECKED BY:	ML	DATE: 28/06/2024
APPROVED BY:	DKS	DATE: 28/06/2024

DRAWING NUMBER:
M02230-01_FL10

DRAWING SCALE: 1:50000 @ A3

